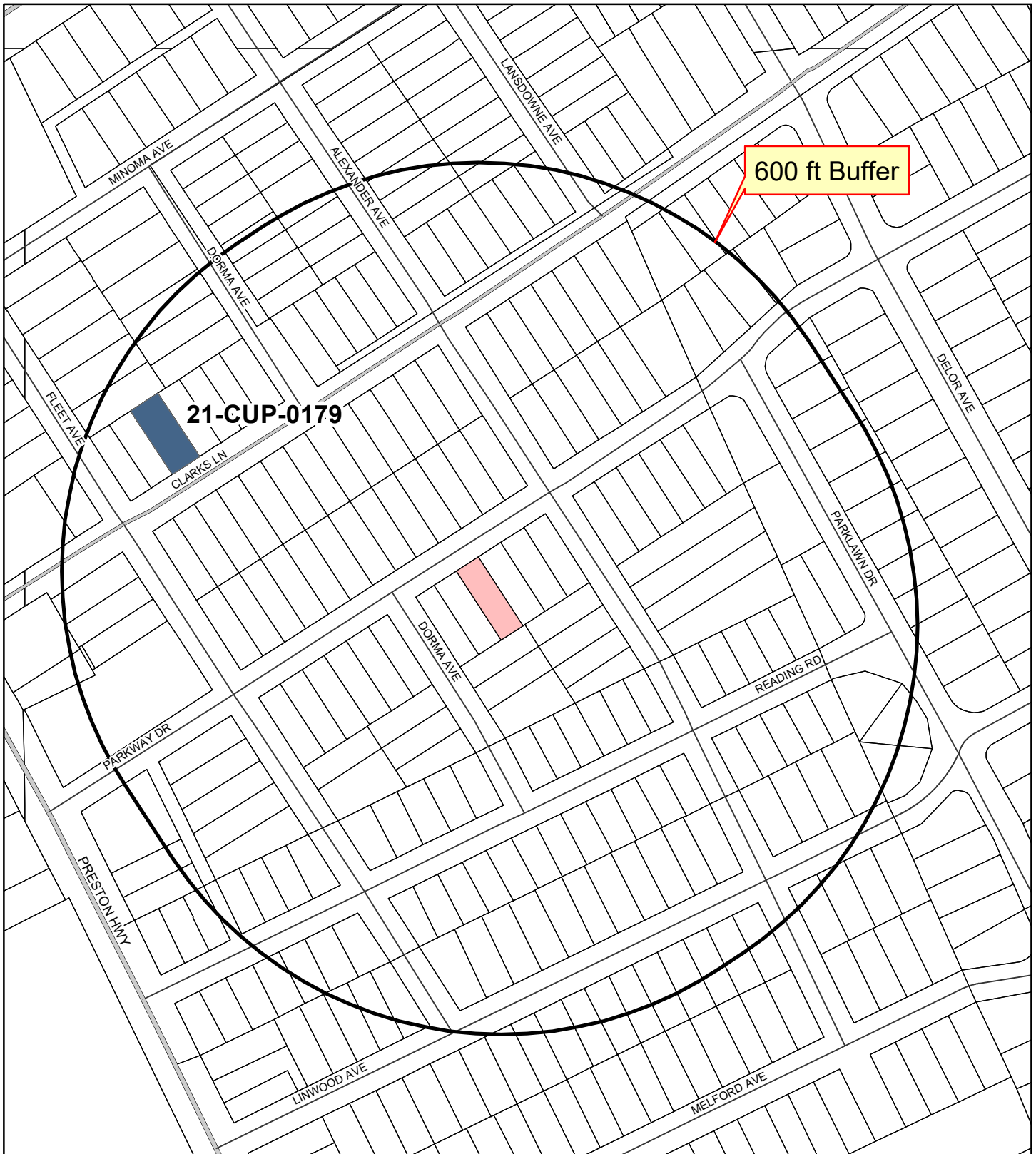






# CUP PROXIMITY MAP



## Case #22-CUP-0302 Map Created: 10/31/2022

### Legend

-  Subject Site
-  Buffer
-  Approved

feet  
  
200



Copyright (c) 2018, LOUISVILLE AND JEFFERSON  
COUNTY METROPOLITAN SEWER DISTRICT (MSD),  
LOUISVILLE WATER COMPANY (LWC),  
LOUISVILLE METRO GOVERNMENT and  
JEFFERSON COUNTY PROPERTY VALUATION  
ADMINISTRATOR (PVA). All Rights Reserved.

This map is subject to change upon the Board of Zoning Adjustment granting approvals to other  
Short Term Rental Conditional Use Permits.

