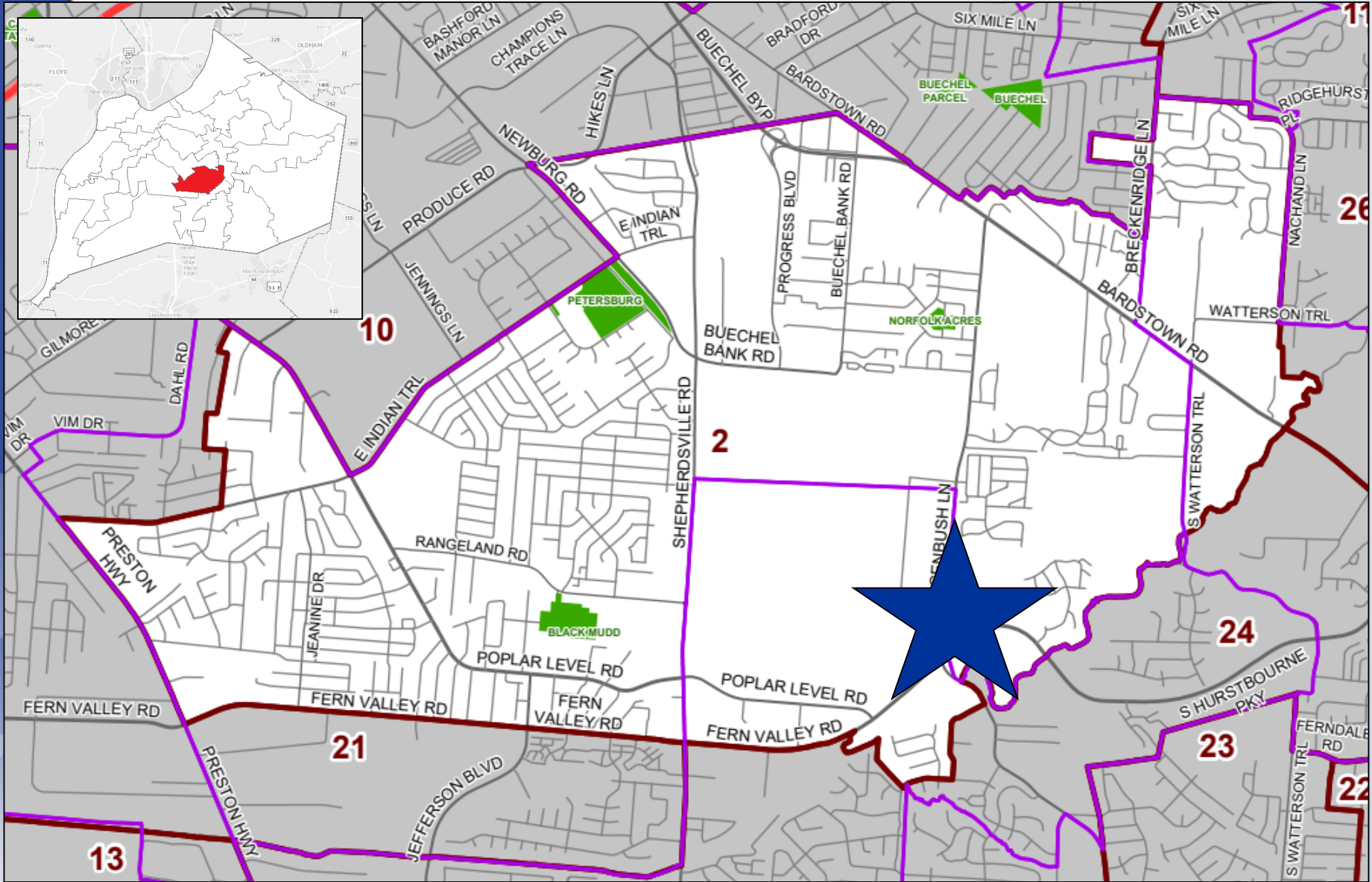


22-STRCLOSURE-0004

FEGENBUSH ROW CLOSURE



Planning & Zoning Committee
April 19, 2022



Requests

- Closure of Public Right-of-Way

Project Summary

- The proposal is to close a portion of the right-of-way of Fegenbush Ln. The closure area does not include any portion of the roadway.
- The subject site is adjacent to 5905 Fegenbush Ln, just to the north of the intersection with Hurstbourne Pkwy.
- The closure request is the same area previously requested for closure under 21-STRCLOSURE-0004. The Planning Commission recommended closure in that case, but it was denied by Louisville Metro Council.

Site Aerial



21-STRCLOSURE-0004

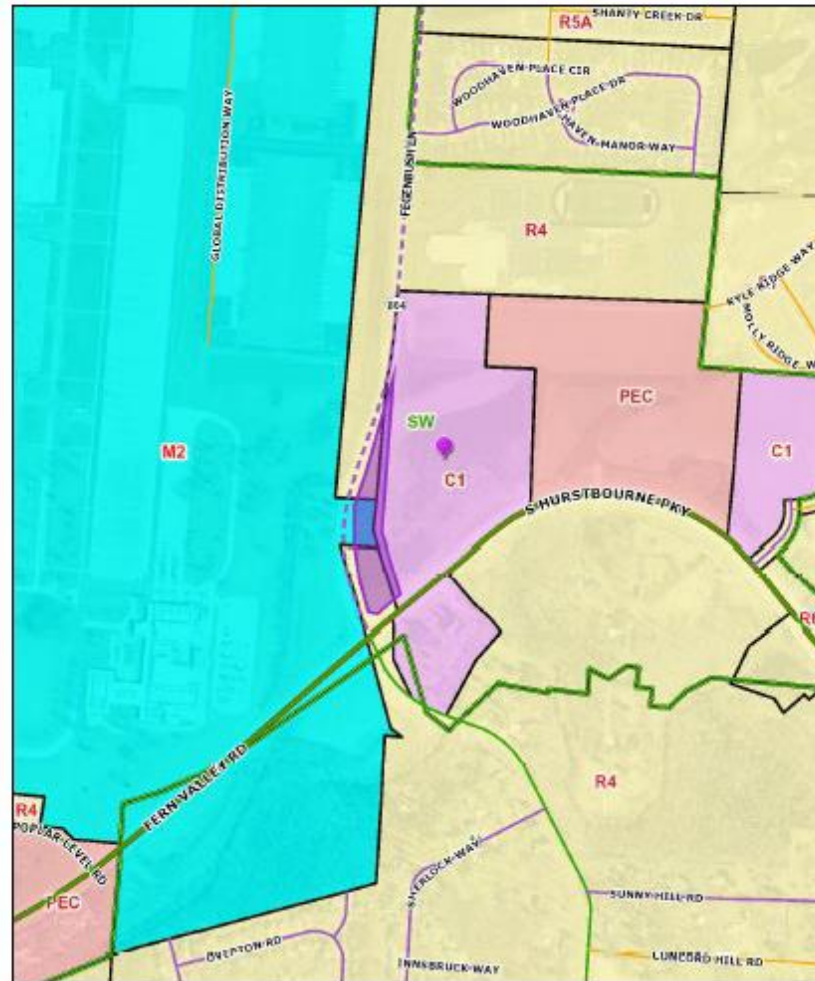
Tuesday, March 30, 2021 | 10:05:54 AM



LOJIC © 2021

This map is not a legal document and should only be used for general reference and identification.

Site Zoning



21-STRCLOSURE-0004

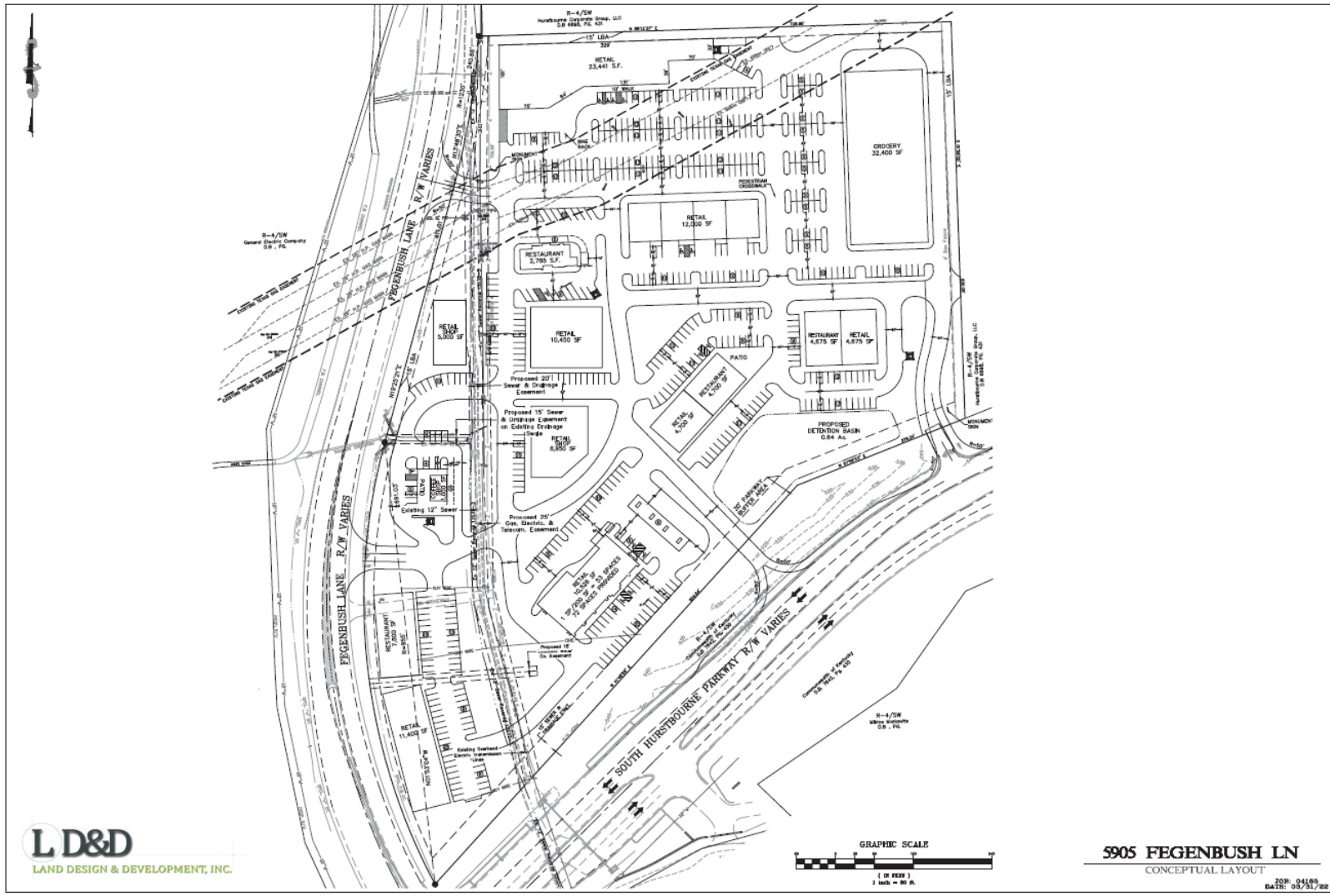


Tuesday, March 30, 2021 | 10:07:54 AM

LOJIC © 2021

This map is not a legal document and should only be used for general reference and identification.

General Conceptual Exhibit



L D&D
LAND DESIGN & DEVELOPMENT, INC.

GRAPHIC SCALE
1" = 40'
1" = 80'

5905 FEGENBUSH LN
CONCEPTUAL LAYOUT

TOP: 04/08
DATE: 08/31/08

Public Meetings

- LD&T meeting on 2/24/2022
- Planning Commission public hearing on 3/17/2022
 - No one spoke in opposition.
 - Motion to recommend approval of the closure by a vote of 8-1.