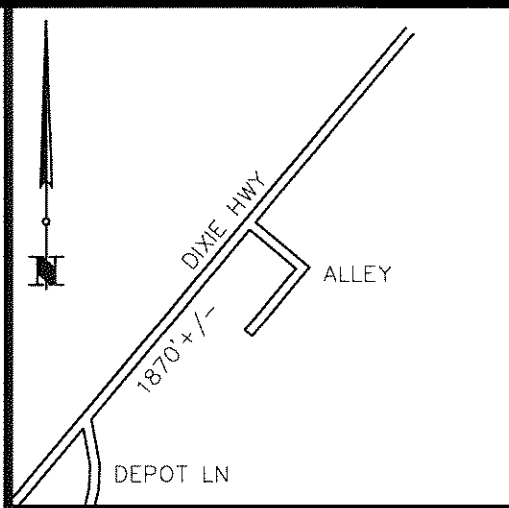


1. This plat of survey represents a boundary survey and complies with 201 KAR 18:150.
2. This survey was performed by the method of random traverse with side shots. The unadjusted precision ratio of the traverse is 1:49,571 & was not adjusted.
3. This plat is subject to easements and restrictions whether recorded or not.
4. Related case #22-zone-0016.

LINE	BEARING	DISTANCE
L1	N 39°44'32" E	10.00'
L2	S 39°44'32" W	10.00'
L3	S 50°15'28" E	204.26'
L4	S 39°44'32" W	10.00'
L5	S 50°15'28" E	15.00'
L6	N 39°44'32" E	110.00'
L7	N 39°44'32" E	148.29'
L8	S 57°23'28" E	15.12'
L9	S 57°23'28" E	15.12'
L10	S 50°15'28" E	15.00'

NORTH & ALL BEARINGS SHOWN HEREON ARE BASED ON KY STATE PLANE COORDINATES SYSTEM, NORTH ZONE (NAD 83).



**LOCATION MAP**  
NO SCALE

KOSMOS CEMENT CO. LLC  
15007 DIXIE HWY  
T.B. 1137 LOT 8  
D.B. 11640 PG. 481  
NFD/R4

DOUBLE R TRUCKING LLC  
15009 DIXIE HWY  
T.B. 1137 LOT 7  
D.B. 12384 PG. 354  
NFD/R4

LOT C  
3543 S.F.  
0.081 Acres

RANDY & ROBIN MATTINGLY  
15011 DIXIE HWY  
T.B. 1137 LOT 30  
D.B. 9752 PG. 996  
NFD/C2 & R4

LOT B  
6053 S.F.  
0.139 Acres

KOSMOS CEMENT CO. LLC  
15101 DIXIE HWY  
T.B. 1137 LOT 5  
D.B. 11884 PG. 25  
NFD/C2


LOT A  
2238 S.F.  
0.051 Acres

KOSMOS CEMENT CO. LLC  
15105 DIXIE HWY  
T.B. 1062 LOT 37  
D.B. 11640 PG. 481  
SWFD/M3

**LAND SURVEYOR'S CERTIFICATE**

I HEREBY CERTIFY THAT THE SURVEY AS DEPICTED HEREON WAS PERFORMED BY PERSONS UNDER MY DIRECT SUPERVISION, AND MEETS OR EXCEEDS THE MINIMUM TECHNICAL STANDARDS FOR AN URBAN SURVEY AS ESTABLISHED BY THE COMMONWEALTH OF KENTUCKY, PER 201 KAR 18:150 AND IN EFFECT ON THE DATE THIS SURVEY WAS COMPLETED IN THE FIELD.

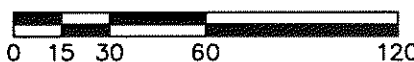
*Timothy L. Gehlhausen*  
TIMOTHY L. GEHLHAUSEN PLS# 3005  
NOT VALID WITHOUT ORIGINAL SIGNATURE AND SEAL OF THE PROFESSIONAL SURVEYOR



**LEGEND**

- SET 1/2"X18" REBAR WITH CAP #3005
- ★— FOUND AXLE

GRAPHIC SCALE 1"=60'



**ROAD CLOSURE PLAT**

ALLEYS BETWEEN 15009 & 15011 DIXIE HWY & SOUTHEAST OF 15101 DIXIE HWY  
LOUISVILLE, KY. 40272  
TAX BLOCK 1137

PREPARED FOR: ROBIN & RANDY MATTINGLY  
15011 DIXIE HIGHWAY  
LOUISVILLE, KY 40272

CASE #22-STRCLOSURE-0006  
DATE: 7/9/22

SCALE: 1"=60'



**MINDEL SCOTT**  
ENGINEERING ► SURVEYING ►  
PLANNING ► LANDSCAPE ARCHITECTURE  
5151 Jefferson Blvd. Louisville, KY 40219  
502-485-1508 ► MindelScott.com