

Planning Commission

Staff Report

August 5, 2021



Case No:	21-ZONE-0003
Project Name:	Lodges of Prospect
Location:	7312 River Road
Owner(s):	Eastwood Construction and Development
Applicant:	AGS Development LLC
Jurisdiction:	Louisville Metro
Council District:	16 – Scott Reed
Case Manager:	Dante St. Germain, AICP, Planner II

REQUESTS

- **Change in zoning** from R-4 Single Family Residential to R-6 Multi-Family Residential
- **Detailed District Development Plan** with Binding Elements

CASE SUMMARY/BACKGROUND

The subject site is located along River Road at the intersection with Mayfair Avenue. The applicant proposes to rezone the property to R-6 to construct a new 44-unit multi-family development. The site is currently developed with a single-family residence which is not proposed to be preserved.

Single-family and large-lot single-family uses are located to the west and south, with industrial development to the north and vacant land to the east. Multi-family and commercial are located nearby to the north-east.

STAFF FINDING

Staff finds that the proposed zoning change meets the guidelines of the Comprehensive Plan. The site plan meets the requirements of the Land Development Code and generally meets the guidelines of the Comprehensive Plan.

TECHNICAL REVIEW

Plan 2040

Land Development Code (Louisville Metro)

MSD and Transportation Planning have provided preliminary approval of the proposal.

INTERESTED PARTY COMMENTS

Numerous interested party emails have been received in opposition to the request. Three have been received in favor of the request providing that affordable units are included on the site.

STANDARD OF REVIEW FOR REZONING

Criteria for granting the proposed form district change/rezoning: KRS Chapter 100.213

1. The proposed form district/rezoning change complies with the applicable guidelines and policies Plan 2040; OR
2. The existing form district/zoning classification is inappropriate and the proposed classification is appropriate; OR
3. There have been major changes of an economic, physical, or social nature within the area involved which were not anticipated in Plan 2040 which have substantially altered the basic character of the area.

STAFF ANALYSIS FOR CHANGE IN ZONING

The site is located in the Village Form District

Village Form is characterized by predominately residential uses where the pattern of development is distinguished by open space such as parks, greenways, and farmland protected by conservation easements. The Village Form should have a small-scale village center with a mixture of uses such as offices, shops, restaurants, services and a diversity of housing types that may be higher in density than the rest of the district. The village center may be arranged around a village green. Low-density residential uses interspersed with open space may be encouraged at the edge of the Village. Village Form should be designed to encourage pedestrian, bicycle and transit use.

Following is staff's analysis of the proposed rezoning against the Goals, Objectives and Policies of Plan 2040.

The zoning change to R-6 is appropriate at this location, as there is an existing activity center providing neighborhood-serving goods and services a short distance from the site to the north-east. While the sidewalk connectivity in this area is insufficient, the redevelopment of the site will improve the sidewalk network and provide better access to the commercial center. The site is in the Village Outlying form; however, it is very close to the Village Center form, making the site an appropriate location for medium-density multi-family development.

The proposed zoning district is generally in compliance with the plan elements and CHASE principles of Plan 2040. All other agency comments should be addressed to demonstrate compliance with the remaining Goals, Objectives and Policies of Plan 2040.

A checklist is attached to the end of this staff report with a more detailed analysis. The Louisville Metro Planning Commission is charged with making a recommendation to the Louisville Metro Council regarding the appropriateness of this zoning map amendment. The Louisville Metro Council has zoning authority over the property in question.

STANDARD OF REVIEW AND STAFF ANALYSIS FOR DDDP

- (a) The conservation of natural resources on the property proposed for development, including: trees and other living vegetation, steep slopes, water courses, flood plains, soils, air quality, scenic views, and historic sites;

STAFF: Tree canopy will be preserved on the site, and the hydric soils on the site will be mostly avoided by the development. No other natural resources are evident on the site.

- (b) The provisions for safe and efficient vehicular and pedestrian transportation both within the development and the community;

STAFF: Provisions for safe and efficient vehicular and pedestrian transportation within and around the development and the community has been provided, and Metro Public Works has approved the preliminary development plan.

- (c) The provision of sufficient open space (scenic and recreational) to meet the needs of the proposed development;

STAFF: Required common and recreational open space is being provided to meet the needs of the proposed development. The site is relatively small and the open space is central to the site.

- (d) The provision of adequate drainage facilities on the subject site in order to prevent drainage problems from occurring on the subject site or within the community;

STAFF: The Metropolitan Sewer District has approved the preliminary development plan and will ensure the provision of adequate drainage facilities on the subject site in order to prevent drainage problems from occurring on the subject site or within the community.

- (e) The compatibility of the overall site design (location of buildings, parking lots, screening, landscaping) and land use or uses with the existing and projected future development of the area;

STAFF: The overall site design is compatible with existing and projected future development of the area. The site is close to an existing neighborhood commercial activity center, and the site design is oriented so that parking is located interior to the lot. Required screening between the parking and the adjacent single-family development will shield the single-family homes from headlights.

- (f) Conformance of the development plan with the Comprehensive Plan and Land Development Code. Revised plan certain development plans shall be evaluated for conformance with the non-residential and mixed-use intent of the form districts and comprehensive plan.

STAFF: The development plan conforms to applicable guidelines and policies of the Land Development Code, and conforms with the Comprehensive Plan.

REQUIRED ACTIONS

- **RECOMMEND** that Metro Council **APPROVE** or **DENY** the **Change-in-Zoning** from R-4 to R-6
- **APPROVE** or **DENY** the **Detailed District Development Plan with Binding Elements**

NOTIFICATION

Date	Purpose of Notice	Recipients
05/11/2021	Hearing before LD&T	1 st and 2 nd tier adjoining property owners Registered Neighborhood Groups in Council District 16
06/03/2021	Hearing before PC	1 st and 2 nd tier adjoining property owners Registered Neighborhood Groups in Council District 16
06/01/2021	Hearing before PC	Sign Posting on property
06/09/2021	Hearing before PC	Legal Advertisement in the Courier-Journal

ATTACHMENTS

1. Zoning Map
2. Aerial Photograph
3. Staff Plan 2040 Checklist
4. Proposed Binding Elements

1. Zoning Map



7312 River Road
feet



350

Map Created: 10/9/2020



Copyright (c) 2020 LOUISVILLE AND JEFFERSON COUNTY METROPOLITAN SEWER DISTRICT (MSD), LOUISVILLE WATER COMPANY (LWC), LOUISVILLE METRO GOVERNMENT and JEFFERSON COUNTY PROPERTY VALUATION ADMINISTRATOR (PVA). All Rights Reserved.

2. Aerial Photograph



7312 River Road
feet

350
Map Created 10/9/2020



Copyright (c) 2020, LOUISVILLE AND JEFFERSON COUNTY METROPOLITAN SEWER DISTRICT (MSD), LOUISVILLE WATER COMPANY (LWC), LOUISVILLE METRO GOVERNMENT and JEFFERSON COUNTY PROPERTY VALUATION ADMINISTRATOR (PVA). All Rights Reserved.

3. Staff Plan 2040 Checklist

- + Exceeds Guideline
- ✓ Meets Guideline
- Does Not Meet Guideline
- +/- More Information Needed
- NA Not Applicable

Village: Residential

#	Plan 2040 Plan Element	Land Use & Development Policy	Staff Finding	Staff Analysis
1	Community Form: Goal 1	7. Locate higher density and intensity uses near major transportation facilities and transit corridors, employment centers, in or near activity centers and other areas where demand and adequate infrastructure exists or is planned.	✓	The site is near an existing activity center across River Road.
2	Community Form: Goal 1	9. Ensure an appropriate transition between uses that are substantially different in scale and intensity or density of development. The transition may be achieved through methods such as landscaped buffer yards, vegetative berms, compatible building design and materials, height restrictions and setback requirements.	✓	Appropriate transitions between the site and adjacent single-family development will be provided.
3	Community Form: Goal 2	9. Encourage new developments and rehabilitation of buildings that provide commercial, office and/or residential uses.	✓	The proposal would allow for the new construction of residential buildings.
4	Community Form: Goal 3	10. Encourage development to avoid wet or highly permeable soils, severe, steep or unstable slopes where the potential for severe erosion problems exists in order to prevent property damage and public costs associated with soil slippage and foundation failure and to minimize environmental degradation.	✓	No severe, steep or unstable slopes are evident on the site. Wet or highly permeable soils will be mostly avoided by site disturbance.
5	Community Form: Goal 4	2. Encourage preservation of distinctive cultural features including landscapes, natural elements and built features.	✓	No distinctive cultural features are evident on the site.
6	Community Form: Goal 4	3. Encourage preservation and/or adaptive reuse of historic sites listed on or eligible for the National Register of Historic Places and/or recognized by the Louisville Metro Landmarks Commission or other national, state or local government historic preservation agencies.	-	The existing structure on the site was built in 1925 and is eligible for the National Register, and is not proposed to be preserved.

#	Plan 2040 Plan Element	Land Use & Development Policy	Staff Finding	Staff Analysis
7	Mobility: Goal 1	4. Encourage higher densities and intensities within or near existing marketplace corridors, existing and future activity centers, and employment centers to support transit-oriented development and an efficient public transportation system.	✓	The site is located near an existing activity center across River Road.
8	Mobility: Goal 2	4. Avoid access to development through areas of significantly lower intensity or density development if such access would create significant nuisances.	✓	Access to the site is via River Road, a minor arterial at this location. Traffic into the site will be routed a short way up Mayfair.
9	Mobility: Goal 3	2. To improve mobility, and reduce vehicle miles traveled and congestion, encourage a mixture of compatible land uses that are easily accessible by bicycle, car, transit, pedestrians and people with disabilities. Housing should be encouraged near employment centers.	✓	The proposal would increase the mixture of compatible land uses in the neighborhood.
10	Mobility: Goal 3	5. Evaluate developments for their impact on the transportation network (including the street, pedestrian, transit, freight movement and bike facilities and services) and air quality.	✓	Transportation Planning has approved the proposal.
11	Mobility: Goal 3	6. Ensure that those who propose new developments bear or share in rough proportionality the costs of transportation facilities and services made necessary by development.	✓	Transportation Planning has approved the proposal.
12	Mobility: Goal 3	9. When existing transportation facilities and services are inadequate and public funds are not available to rectify the situation, the developer may be asked to make improvements, roughly proportional to the projected impact of the proposed development, to eliminate present inadequacies if such improvements would be the only means by which the development would be considered appropriate at the proposed location.	✓	Transportation Planning has approved the proposal.
13	Mobility: Goal 3	10. Ensure that necessary improvements occur in accordance with long-range transportation plans and level of mobility criteria for all modes of travel.	✓	Transportation Planning has approved the proposal.
14	Mobility: Goal 3	21. Prevent safety hazards caused by direct residential access to high speed roadways.	✓	Transportation Planning has approved the proposal.

#	Plan 2040 Plan Element	Land Use & Development Policy	Staff Finding	Staff Analysis
15	Community Facilities: Goal 2	1. Locate development in areas served by existing utilities or capable of being served by public or private utility extensions.	✓	The relevant utilities have approved the proposal.
16	Community Facilities: Goal 2	2. Ensure that all development has an adequate supply of potable water and water for fire-fighting purposes. Locate only very low-density land uses on sites that use on-lot sewage disposal systems or on a private supply of potable water.	✓	Louisville Water Company has approved the proposal.
17	Community Facilities: Goal 2	3. Ensure that all development has adequate means of sewage treatment and disposal to protect public health and to protect water quality in lakes and streams as determined by the Metropolitan Sewer District (MSD).	✓	MSD has approved the proposal.
18	Livability: Goal 1	5. Encourage development that recognizes and incorporates the unique characteristics of identified general landscape types and native plant communities (e.g., upland hardwood forest) throughout Louisville Metro.	✓	Tree canopy along River Road will be preserved by the development.
19	Livability: Goal 1	17. Determine site susceptibility to erosion; identify the presence of on-site carbonate conditions and features that are vulnerable to site disturbance; identify the extent of existing groundwater use and the impacts of the project on groundwater resources, flow patterns, and existing and proposed surface drainage. Then mitigate potential hazards to such systems resulting from the project.	✓	No karst terrain is evident on the subject site.
20	Livability: Goal 1	21. Mitigate negative development impacts to the integrity of the regulatory floodplain by encouraging development patterns that minimize disturbance and consider the increased risk of more frequent flooding events.	✓	The site is not located in the regulatory floodplain.
21	Housing: Goal 1	1. Encourage a variety of housing types including, but not limited to, detached and attached single family, multi-family, mixed use, zero lot line, average lot, cluster, and co-housing. Allow for accessory residential structures and apartments. Housing types should reflect the Form District pattern.	✓	The proposal would increase the variety of housing in the neighborhood.

#	Plan 2040 Plan Element	Land Use & Development Policy	Staff Finding	Staff Analysis
22	Housing: Goal 1	2. Promote housing options and environments that support aging in place. Encourage housing for older adults and people with disabilities to be located close to shopping and transit routes and, when possible, medical and other supportive facilities.	✓	The proposal would support aging in place by increasing the variety of ownership options and price points in the neighborhood.
23	Housing: Goal 2	1. Encourage inter-generational, mixed-income and mixed-use development that is connected to the neighborhood and surrounding area.	✓	The proposal would encourage inter-generational mixed-income development by increasing the variety of housing in the neighborhood. The site is connected to the neighborhood and surrounding area.
24	Housing: Goal 2	2. Locate housing within proximity to multi-modal transportation corridors providing safe and convenient access to employment opportunities, as well as within proximity to amenities providing neighborhood goods and services. Higher density, accessible residential uses should be located along transit corridors and in or near activity centers.	✓	The site is located in proximity to amenities providing neighborhood goods and services and is near an activity center.
25	Housing: Goal 3	1. Encourage provision of fair and affordable housing by providing a variety of ownership options and unit costs throughout Louisville Metro. Expand opportunities for people to live in quality, variably priced housing in locations of their choice by encouraging affordable and accessible housing in dispersed locations throughout Louisville Metro.	✓	The proposal would encourage the provision of fair and affordable housing by increasing the variety of ownership options and unit costs in Louisville Metro.
26	Housing: Goal 3	2. As neighborhoods evolve, discourage displacement of existing residents from their community.	-	Existing residents may be displaced by the proposal.
27	Housing: Goal 3	3. Encourage the use of innovative methods such as clustering, mixed-use developments, co-housing, and accessory apartments to increase the production of fair and affordable housing.	✓	The proposal would permit the use of innovative methods of housing.

4. Proposed Binding Elements

1. The development shall be in accordance with the approved district development plan, all applicable sections of the Land Development Code (LDC) and agreed upon binding elements unless amended pursuant to the Land Development Code. Any changes/additions/alterations of any binding element(s) shall be submitted to the Planning Commission or the Planning

Commission's designee for review and approval; any changes/additions/alterations not so referred shall not be valid.

2. No outdoor advertising signs, small freestanding signs, pennants, balloons, or banners shall be permitted on the site.
3. Construction fencing shall be erected when off-site trees or tree canopy exists within 3' of a common property line. Fencing shall be in place prior to any grading or construction to protect the existing root systems from compaction. The fencing shall enclose the entire area beneath the tree canopy and shall remain in place until all construction is completed. No parking, material storage or construction activities are permitted within the protected area.
4. Before any permit (including but not limited to building, parking lot, change of use, site disturbance, alteration permit or demolition permit) is requested:
 - a. The development plan must receive full construction approval from Construction Review, Louisville Metro Public Works and the Metropolitan Sewer District.
 - b. The property owner/developer must obtain approval of a detailed plan for screening (buffering/landscaping) as described in Chapter 10 prior to requesting a certificate of occupancy. Such plan shall be implemented prior to occupancy of the site and shall be maintained thereafter.
 - c. A Tree Preservation Plan in accordance with Chapter 10 of the LDC shall be reviewed and approved prior to obtaining approval for site disturbance.
 - d. The materials and design of proposed structures shall be substantially the same as depicted in the rendering as presented at the June 17, 2021 Planning Commission meeting. A copy of the approved rendering is available in the case file on record in the offices of the Louisville Metro Planning Commission.
5. A certificate of occupancy must be received from the appropriate code enforcement department prior to occupancy of the structure or land for the proposed use. All binding elements requiring action and approval must be implemented prior to requesting issuance of the certificate of occupancy, unless specifically waived by the Planning Commission.
6. The applicant, developer, or property owner shall provide copies of these binding elements to tenants, purchasers, contractors, subcontractors and other parties engaged in development of this site and shall advise them of the content of these binding elements. These binding elements shall run with the land and the owner of the property and occupant of the property shall at all times be responsible for compliance with these binding elements. At all times during development of the site, the applicant and developer, their heirs, successors; and assignees, contractors, subcontractors, and other parties engaged in development of the site, shall be responsible for compliance with these binding elements.

Planning Commission
Staff Report
June 17, 2021



Case No:	21-ZONE-0003
Project Name:	Lodges of Prospect
Location:	7312 River Road
Owner(s):	Eastwood Construction and Development
Applicant:	AGS Development LLC
Jurisdiction:	Louisville Metro
Council District:	16 – Scott Reed
Case Manager:	Dante St. Germain, AICP, Planner II

REQUESTS

- **Change in zoning** from R-4 Single Family Residential to R-6 Multi-Family Residential
- **Detailed District Development Plan** with Binding Elements

CASE SUMMARY/BACKGROUND

The subject site is located along River Road at the intersection with Mayfair Avenue. The applicant proposes to rezone the property to R-6 to construct a new 44-unit multi-family development. The site is currently developed with a single-family residence which is not proposed to be preserved.

Single-family and large-lot single-family uses are located to the west and south, with industrial development to the north and vacant land to the east. Multi-family and commercial are located nearby to the north-east.

STAFF FINDING

Staff finds that the proposed zoning change meets the guidelines of the Comprehensive Plan. The site plan meets the requirements of the Land Development Code and generally meets the guidelines of the Comprehensive Plan.

TECHNICAL REVIEW

Plan 2040

Land Development Code (Louisville Metro)

MSD and Transportation Planning have provided preliminary approval of the proposal.

INTERESTED PARTY COMMENTS

Several interested neighbors have expressed opposition to the request, partially on the grounds that the site floods. River Fields has inquired as to the status of the request multiple times.

STANDARD OF REVIEW FOR REZONING

Criteria for granting the proposed form district change/rezoning: KRS Chapter 100.213

1. The proposed form district/rezoning change complies with the applicable guidelines and policies Plan 2040; OR
2. The existing form district/zoning classification is inappropriate and the proposed classification is appropriate; OR
3. There have been major changes of an economic, physical, or social nature within the area involved which were not anticipated in Plan 2040 which have substantially altered the basic character of the area.

STAFF ANALYSIS FOR CHANGE IN ZONING

The site is located in the Village Form District

Village Form is characterized by predominately residential uses where the pattern of development is distinguished by open space such as parks, greenways, and farmland protected by conservation easements. The Village Form should have a small-scale village center with a mixture of uses such as offices, shops, restaurants, services and a diversity of housing types that may be higher in density than the rest of the district. The village center may be arranged around a village green. Low-density residential uses interspersed with open space may be encouraged at the edge of the Village. Village Form should be designed to encourage pedestrian, bicycle and transit use.

Following is staff's analysis of the proposed rezoning against the Goals, Objectives and Policies of Plan 2040.

The zoning change to R-6 is appropriate at this location, as there is an existing activity center providing neighborhood-serving goods and services a short distance from the site to the north-east. While the sidewalk connectivity in this area is insufficient, the redevelopment of the site will improve the sidewalk network and provide better access to the commercial center. The site is in the Village Outlying form; however, it is very close to the Village Center form, making the site an appropriate location for medium-density multi-family development.

The proposed zoning district is generally in compliance with the plan elements and CHASE principles of Plan 2040. All other agency comments should be addressed to demonstrate compliance with the remaining Goals, Objectives and Policies of Plan 2040.

A checklist is attached to the end of this staff report with a more detailed analysis. The Louisville Metro Planning Commission is charged with making a recommendation to the Louisville Metro Council regarding the appropriateness of this zoning map amendment. The Louisville Metro Council has zoning authority over the property in question.

STANDARD OF REVIEW AND STAFF ANALYSIS FOR DDDP

- (a) The conservation of natural resources on the property proposed for development, including: trees and other living vegetation, steep slopes, water courses, flood plains, soils, air quality, scenic views, and historic sites;

STAFF: Tree canopy will be preserved on the site, and the hydric soils on the site will be mostly avoided by the development. No other natural resources are evident on the site.

- (b) The provisions for safe and efficient vehicular and pedestrian transportation both within the development and the community;

STAFF: Provisions for safe and efficient vehicular and pedestrian transportation within and around the development and the community has been provided, and Metro Public Works has approved the preliminary development plan.

- (c) The provision of sufficient open space (scenic and recreational) to meet the needs of the proposed development;

STAFF: Required common and recreational open space is being provided to meet the needs of the proposed development. The site is relatively small and the open space is central to the site.

- (d) The provision of adequate drainage facilities on the subject site in order to prevent drainage problems from occurring on the subject site or within the community;

STAFF: The Metropolitan Sewer District has approved the preliminary development plan and will ensure the provision of adequate drainage facilities on the subject site in order to prevent drainage problems from occurring on the subject site or within the community.

- (e) The compatibility of the overall site design (location of buildings, parking lots, screening, landscaping) and land use or uses with the existing and projected future development of the area;

STAFF: The overall site design is compatible with existing and projected future development of the area. The site is close to an existing neighborhood commercial activity center, and the site design is oriented so that parking is located interior to the lot. Required screening between the parking and the adjacent single-family development will shield the single-family homes from headlights.

- (f) Conformance of the development plan with the Comprehensive Plan and Land Development Code. Revised plan certain development plans shall be evaluated for conformance with the non-residential and mixed-use intent of the form districts and comprehensive plan.

STAFF: The development plan conforms to applicable guidelines and policies of the Land Development Code, and conforms with the Comprehensive Plan.

REQUIRED ACTIONS

- **RECOMMEND** that Metro Council **APPROVE** or **DENY** the **Change-in-Zoning** from R-4 to R-6
- **APPROVE** or **DENY** the **Detailed District Development Plan with Binding Elements**

NOTIFICATION

Date	Purpose of Notice	Recipients
05/11/2021	Hearing before LD&T	1 st and 2 nd tier adjoining property owners Registered Neighborhood Groups in Council District 16
06/03/2021	Hearing before PC	1 st and 2 nd tier adjoining property owners Registered Neighborhood Groups in Council District 16
06/01/2021	Hearing before PC	Sign Posting on property
06/09/2021	Hearing before PC	Legal Advertisement in the Courier-Journal

ATTACHMENTS

1. Zoning Map
2. Aerial Photograph
3. Staff Plan 2040 Checklist
4. Proposed Binding Elements

1. **Zoning Map**



7312 River Road
feet



350

Map Created 10/9/2020

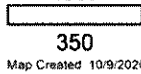


Copyright (c) 2020 LOUISVILLE AND JEFFERSON COUNTY METROPOLITAN SEWER DISTRICT (MSD), LOUISVILLE WATER COMPANY (LWC), LOUISVILLE METRO GOVERNMENT and JEFFERSON COUNTY PROPERTY VALUATION ADMINISTRATOR (PVA). All Rights Reserved.

2. Aerial Photograph



7312 River Road
feet



Copyright (c) 2020 LOUISVILLE AND JEFFERSON COUNTY METROPOLITAN SEWER DISTRICT (MSD), LOUISVILLE WATER COMPANY (LWC), LOUISVILLE METRO GOVERNMENT and JEFFERSON COUNTY PROPERTY VALUATION ADMINISTRATOR (PVA). All Rights Reserved

3. Staff Plan 2040 Checklist

- + Exceeds Guideline
- ✓ Meets Guideline
- Does Not Meet Guideline
- +/- More Information Needed
- NA Not Applicable

Village: Residential

#	Plan 2040 Plan Element	Land Use & Development Policy	Staff Finding	Staff Analysis
1	Community Form: Goal 1	7. Locate higher density and intensity uses near major transportation facilities and transit corridors, employment centers, in or near activity centers and other areas where demand and adequate infrastructure exists or is planned.	✓	The site is near an existing activity center across River Road.
2	Community Form: Goal 1	9. Ensure an appropriate transition between uses that are substantially different in scale and intensity or density of development. The transition may be achieved through methods such as landscaped buffer yards, vegetative berms, compatible building design and materials, height restrictions and setback requirements.	✓	Appropriate transitions between the site and adjacent single-family development will be provided.
3	Community Form: Goal 2	9. Encourage new developments and rehabilitation of buildings that provide commercial, office and/or residential uses.	✓	The proposal would allow for the new construction of residential buildings.
4	Community Form: Goal 3	10. Encourage development to avoid wet or highly permeable soils, severe, steep or unstable slopes where the potential for severe erosion problems exists in order to prevent property damage and public costs associated with soil slippage and foundation failure and to minimize environmental degradation.	✓	No severe, steep or unstable slopes are evident on the site. Wet or highly permeable soils will be mostly avoided by site disturbance.
5	Community Form: Goal 4	2. Encourage preservation of distinctive cultural features including landscapes, natural elements and built features.	✓	No distinctive cultural features are evident on the site.
6	Community Form: Goal 4	3. Encourage preservation and/or adaptive reuse of historic sites listed on or eligible for the National Register of Historic Places and/or recognized by the Louisville Metro Landmarks Commission or other national, state or local government historic preservation agencies.	-	The existing structure on the site was built in 1925 and is eligible for the National Register, and is not proposed to be preserved.

#	Plan 2040 Plan Element	Land Use & Development Policy	Staff Finding	Staff Analysis
7	Mobility: Goal 1	4. Encourage higher densities and intensities within or near existing marketplace corridors, existing and future activity centers, and employment centers to support transit-oriented development and an efficient public transportation system.	✓	The site is located near an existing activity center across River Road.
8	Mobility: Goal 2	4. Avoid access to development through areas of significantly lower intensity or density development if such access would create significant nuisances.	✓	Access to the site is via River Road, a minor arterial at this location.
9	Mobility: Goal 3	2. To improve mobility, and reduce vehicle miles traveled and congestion, encourage a mixture of compatible land uses that are easily accessible by bicycle, car, transit, pedestrians and people with disabilities. Housing should be encouraged near employment centers.	✓	The proposal would increase the mixture of compatible land uses in the neighborhood.
10	Mobility: Goal 3	5. Evaluate developments for their impact on the transportation network (including the street, pedestrian, transit, freight movement and bike facilities and services) and air quality.	✓	Transportation Planning has approved the proposal.
11	Mobility: Goal 3	6. Ensure that those who propose new developments bear or share in rough proportionality the costs of transportation facilities and services made necessary by development.	✓	Transportation Planning has approved the proposal.
12	Mobility: Goal 3	9. When existing transportation facilities and services are inadequate and public funds are not available to rectify the situation, the developer may be asked to make improvements, roughly proportional to the projected impact of the proposed development, to eliminate present inadequacies if such improvements would be the only means by which the development would be considered appropriate at the proposed location.	✓	Transportation Planning has approved the proposal.
13	Mobility: Goal 3	10. Ensure that necessary improvements occur in accordance with long-range transportation plans and level of mobility criteria for all modes of travel.	✓	Transportation Planning has approved the proposal.
14	Mobility: Goal 3	21. Prevent safety hazards caused by direct residential access to high speed roadways.	✓	Transportation Planning has approved the proposal.

#	Plan 2040 Plan Element	Land Use & Development Policy	Staff Finding	Staff Analysis
15	Community Facilities: Goal 2	1. Locate development in areas served by existing utilities or capable of being served by public or private utility extensions.	✓	The relevant utilities have approved the proposal.
16	Community Facilities: Goal 2	2. Ensure that all development has an adequate supply of potable water and water for fire-fighting purposes. Locate only very low-density land uses on sites that use on-lot sewage disposal systems or on a private supply of potable water.	✓	Louisville Water Company has approved the proposal.
17	Community Facilities: Goal 2	3. Ensure that all development has adequate means of sewage treatment and disposal to protect public health and to protect water quality in lakes and streams as determined by the Metropolitan Sewer District (MSD).	✓	MSD has approved the proposal.
18	Livability: Goal 1	5. Encourage development that recognizes and incorporates the unique characteristics of identified general landscape types and native plant communities (e.g., upland hardwood forest) throughout Louisville Metro.	✓	Tree canopy along River Road will be preserved by the development.
19	Livability: Goal 1	17. Determine site susceptibility to erosion; identify the presence of on-site carbonate conditions and features that are vulnerable to site disturbance; identify the extent of existing groundwater use and the impacts of the project on groundwater resources, flow patterns, and existing and proposed surface drainage. Then mitigate potential hazards to such systems resulting from the project.	✓	No karst terrain is evident on the subject site.
20	Livability: Goal 1	21. Mitigate negative development impacts to the integrity of the regulatory floodplain by encouraging development patterns that minimize disturbance and consider the increased risk of more frequent flooding events.	✓	The site is not located in the regulatory floodplain.
21	Housing: Goal 1	1. Encourage a variety of housing types including, but not limited to, detached and attached single family, multi-family, mixed use, zero lot line, average lot, cluster, and co-housing. Allow for accessory residential structures and apartments. Housing types should reflect the Form District pattern.	✓	The proposal would increase the variety of housing in the neighborhood.

#	Plan 2040 Plan Element	Land Use & Development Policy	Staff Finding	Staff Analysis
22	Housing: Goal 1	2. Promote housing options and environments that support aging in place. Encourage housing for older adults and people with disabilities to be located close to shopping and transit routes and, when possible, medical and other supportive facilities.	✓	The proposal would support aging in place by increasing the variety of ownership options and price points in the neighborhood.
23	Housing: Goal 2	1. Encourage inter-generational, mixed-income and mixed-use development that is connected to the neighborhood and surrounding area.	✓	The proposal would encourage inter-generational mixed-income development by increasing the variety of housing in the neighborhood. The site is connected to the neighborhood and surrounding area.
24	Housing: Goal 2	2. Locate housing within proximity to multi-modal transportation corridors providing safe and convenient access to employment opportunities, as well as within proximity to amenities providing neighborhood goods and services. Higher density, accessible residential uses should be located along transit corridors and in or near activity centers.	✓	The site is located in proximity to amenities providing neighborhood goods and services and is near an activity center.
25	Housing: Goal 3	1. Encourage provision of fair and affordable housing by providing a variety of ownership options and unit costs throughout Louisville Metro. Expand opportunities for people to live in quality, variably priced housing in locations of their choice by encouraging affordable and accessible housing in dispersed locations throughout Louisville Metro.	✓	The proposal would encourage the provision of fair and affordable housing by increasing the variety of ownership options and unit costs in Louisville Metro.
26	Housing: Goal 3	2. As neighborhoods evolve, discourage displacement of existing residents from their community.	✓	No existing residents will be displaced by the proposal.
27	Housing: Goal 3	3. Encourage the use of innovative methods such as clustering, mixed-use developments, co-housing, and accessory apartments to increase the production of fair and affordable housing.	✓	The proposal would permit the use of innovative methods of housing.

4. Proposed Binding Elements

1. The development shall be in accordance with the approved district development plan, all applicable sections of the Land Development Code (LDC) and agreed upon binding elements unless amended pursuant to the Land Development Code. Any changes/additions/alterations of any binding element(s) shall be submitted to the Planning Commission or the Planning

Commission's designee for review and approval; any changes/additions/alterations not so referred shall not be valid.

2. No outdoor advertising signs, small freestanding signs, pennants, balloons, or banners shall be permitted on the site.
3. Construction fencing shall be erected when off-site trees or tree canopy exists within 3' of a common property line. Fencing shall be in place prior to any grading or construction to protect the existing root systems from compaction. The fencing shall enclose the entire area beneath the tree canopy and shall remain in place until all construction is completed. No parking, material storage or construction activities are permitted within the protected area.
4. Before any permit (including but not limited to building, parking lot, change of use, site disturbance, alteration permit or demolition permit) is requested:
 - a. The development plan must receive full construction approval from Construction Review, Louisville Metro Public Works and the Metropolitan Sewer District.
 - b. The property owner/developer must obtain approval of a detailed plan for screening (buffering/landscaping) as described in Chapter 10 prior to requesting a certificate of occupancy. Such plan shall be implemented prior to occupancy of the site and shall be maintained thereafter.
 - c. A Tree Preservation Plan in accordance with Chapter 10 of the LDC shall be reviewed and approved prior to obtaining approval for site disturbance.
 - d. The materials and design of proposed structures shall be substantially the same as depicted in the rendering as presented at the June 17, 2021 Planning Commission meeting. A copy of the approved rendering is available in the case file on record in the offices of the Louisville Metro Planning Commission.
5. A certificate of occupancy must be received from the appropriate code enforcement department prior to occupancy of the structure or land for the proposed use. All binding elements requiring action and approval must be implemented prior to requesting issuance of the certificate of occupancy, unless specifically waived by the Planning Commission.
6. The applicant, developer, or property owner shall provide copies of these binding elements to tenants, purchasers, contractors, subcontractors and other parties engaged in development of this site and shall advise them of the content of these binding elements. These binding elements shall run with the land and the owner of the property and occupant of the property shall at all times be responsible for compliance with these binding elements. At all times during development of the site, the applicant and developer, their heirs, successors; and assignees, contractors, subcontractors, and other parties engaged in development of the site, shall be responsible for compliance with these binding elements.

**Land Development and Transportation
Committee
Staff Report
May 27, 2021**



Case No:	21-ZONE-0003
Project Name:	Lodges at Prospect
Location:	7312 River Road
Owner(s):	Eastwood Construction and Development
Applicant:	AGS Development LLC
Jurisdiction:	Louisville Metro
Council District:	16 – Scott Reed
Case Manager:	Dante St. Germain, AICP, Planner II

REQUESTS

- **Change in zoning** from R-4 Single Family Residential to R-6 Multi-Family Residential
- **Detailed District Development Plan** with Binding Elements

CASE SUMMARY/BACKGROUND

The subject site is located along River Road at the intersection with Mayfair Avenue. The applicant proposes to rezone the property to R-6 to construct a new 44-unit multi-family development. The site is currently developed with a single-family residence which is not proposed to be preserved.

Single-family and large-lot single-family uses are located to the west and south, with industrial development to the north and vacant land to the east. Multi-family and commercial are located nearby to the north-east.

STAFF FINDING

The proposal is ready for a public hearing date to be set.

TECHNICAL REVIEW

MSD and Transportation Planning have provided preliminary approval of the proposal.

INTERESTED PARTY COMMENTS

Two interested neighbors have expressed opposition to the request, partially on the grounds that the site floods. River Fields has inquired as to the status of the request multiple times.

STANDARD OF REVIEW FOR REZONING

Criteria for granting the proposed form district change/rezoning: KRS Chapter 100.213

1. The proposed form district/rezoning change complies with the applicable guidelines and policies Plan 2040; OR
2. The existing form district/zoning classification is inappropriate and the proposed classification is appropriate; OR
3. There have been major changes of an economic, physical, or social nature within the area involved which were not anticipated in Plan 2040 which have substantially altered the basic character of the area.

STAFF ANALYSIS FOR CHANGE IN ZONING

The site is located in the Village Form District

Village Form is characterized by predominately residential uses where the pattern of development is distinguished by open space such as parks, greenways, and farmland protected by conservation easements. The Village Form should have a small-scale village center with a mixture of uses such as offices, shops, restaurants, services and a diversity of housing types that may be higher in density than the rest of the district. The village center may be arranged around a village green. Low-density residential uses interspersed with open space may be encouraged at the edge of the Village. Village Form should be designed to encourage pedestrian, bicycle and transit use.

REQUIRED ACTIONS

- **Set the public hearing date.**

NOTIFICATION

Date	Purpose of Notice	Recipients
05/11/2021	Hearing before LD&T	1 st and 2 nd tier adjoining property owners Registered Neighborhood Groups in Council District 16
	Hearing before PC	1 st and 2 nd tier adjoining property owners Registered Neighborhood Groups in Council District 16
	Hearing before PC	Sign Posting on property
	Hearing before PC	Legal Advertisement in the Courier-Journal


ATTACHMENTS

1. Zoning Map
2. Aerial Photograph
3. Proposed Binding Elements

1. Zoning Map



7312 River Road
feet



350

Map Created 10/9/2020



Copyright (c) 2020 LOUISVILLE AND JEFFERSON COUNTY METROPOLITAN SEWER DISTRICT (MSD), LOUISVILLE WATER COMPANY (LWC), LOUISVILLE METRO GOVERNMENT and JEFFERSON COUNTY PROPERTY VALUATION ADMINISTRATOR (PVA) All Rights Reserved

2. Aerial Photograph



7312 River Road
feet

350
Map Created 10/9/2020



Copyright (c) 2020 LOUISVILLE AND JEFFERSON COUNTY METROPOLITAN SEWER DISTRICT (MSD), LOUISVILLE WATER COMPANY (LWC), LOUISVILLE METRO GOVERNMENT and JEFFERSON COUNTY PROPERTY VALUATION ADMINISTRATOR (PVA). All Rights Reserved

3. Proposed Binding Elements

1. The development shall be in accordance with the approved district development plan, all applicable sections of the Land Development Code (LDC) and agreed upon binding elements unless amended pursuant to the Land Development Code. Any changes/additions/alterations of any binding element(s) shall be submitted to the Planning Commission or the Planning Commission's designee for review and approval; any changes/additions/alterations not so referred shall not be valid.
2. No outdoor advertising signs, small freestanding signs, pennants, balloons, or banners shall be permitted on the site.
3. Construction fencing shall be erected when off-site trees or tree canopy exists within 3' of a common property line. Fencing shall be in place prior to any grading or construction to protect the existing root systems from compaction. The fencing shall enclose the entire area beneath the tree canopy and shall remain in place until all construction is completed. No parking, material storage or construction activities are permitted within the protected area.
4. Before any permit (including but not limited to building, parking lot, change of use, site disturbance, alteration permit or demolition permit) is requested:
 - a. The development plan must receive full construction approval from Construction Review, Louisville Metro Public Works and the Metropolitan Sewer District.
 - b. The property owner/developer must obtain approval of a detailed plan for screening (buffering/landscaping) as described in Chapter 10 prior to requesting a certificate of occupancy. Such plan shall be implemented prior to occupancy of the site and shall be maintained thereafter.
 - c. A Tree Preservation Plan in accordance with Chapter 10 of the LDC shall be reviewed and approved prior to obtaining approval for site disturbance.
 - d. The materials and design of proposed structures shall be substantially the same as depicted in the rendering as presented at the June 17, 2021 Planning Commission meeting. A copy of the approved rendering is available in the case file on record in the offices of the Louisville Metro Planning Commission.
5. A certificate of occupancy must be received from the appropriate code enforcement department prior to occupancy of the structure or land for the proposed use. All binding elements requiring action and approval must be implemented prior to requesting issuance of the certificate of occupancy, unless specifically waived by the Planning Commission.
6. The applicant, developer, or property owner shall provide copies of these binding elements to tenants, purchasers, contractors, subcontractors and other parties engaged in development of this site and shall advise them of the content of these binding elements. These binding elements shall run with the land and the owner of the property and occupant of the property shall at all times be responsible for compliance with these binding elements. At all times during development of the site, the applicant and developer, their heirs, successors; and assignees, contractors, subcontractors, and other parties engaged in development of the site, shall be responsible for compliance with these binding elements.

**Pre-Application
Staff Report
October 7, 2020**



Case No:	20-ZONEPA-0085
Project Name:	Mayfair Condominiums
Location:	7312 River Road
Owner(s):	Eastwood Construction and Development
Applicant:	AGS Development LLC
Jurisdiction:	Louisville Metro
Council District:	16 – Scott Reed
Case Manager:	Dante St. Germain, AICP, Planner II

REQUEST

- **Change in zoning** from R-4 Single Family Residential to R-6 Multi Family Residential

CASE SUMMARY/BACKGROUND

The subject site is located along River Road at the intersection with Mayfair Avenue. The applicant proposes to rezone the property to R-6 to construct a new 48-unit multi-family development. The site is currently developed with a single-family residence which is not proposed to be preserved.

Single-family and large-lot single-family uses are located to the west and south, with industrial development to the north and vacant land to the east. Multi-family and commercial are located nearby to the north-east.

STAFF FINDING

The proposal to rezone the property to R-6 appears to be appropriate given the site location and context. The applicant must conduct a neighborhood meeting to prepare for the formal filing.

TECHNICAL REVIEW

Land Development Code (2020) Louisville Metro

Please see detailed agency review comments.

INTERESTED PARTY COMMENTS

Staff received a phone call from a representative of River Fields expressing opposition to the request.

STANDARD OF REVIEW FOR REZONING

Criteria for granting the proposed form district change/rezoning: *KRS Chapter 100.213*

1. The proposed form district/rezoning change complies with the applicable guidelines and policies Plan 2040; OR
2. The existing form district/zoning classification is inappropriate and the proposed classification is appropriate; OR
3. There have been major changes of an economic, physical, or social nature within the area involved which were not anticipated in Plan 2040 which have substantially altered the basic character of the area.

STAFF ANALYSIS FOR CHANGE IN ZONING

Following is staff's analysis of the proposed rezoning against the Guidelines and Policies of Plan 2040.

The site is located in the Village Form District

Village Form is characterized by predominately residential uses where the pattern of development is distinguished by open space such as parks, greenways, and farmland protected by conservation easements. The Village Form should have a small-scale village center with a mixture of uses such as offices, shops, restaurants, services and a diversity of housing types that may be higher in density than the rest of the district. The village center may be arranged around a village green. Low-density residential uses interspersed with open space may be encouraged at the edge of the Village. Village Form should be designed to encourage pedestrian, bicycle and transit use.

The site is near an existing activity center across River Road. More information regarding transitions is needed from the applicant. The proposal would allow for the new construction of residential buildings. No severe, steep or unstable slopes are evident on the site. More information regarding wet or highly permeable soils is needed from the applicant. No distinctive cultural features are evident on the site. The existing structure on the site was built in 1925 and is eligible for the National Register, and is not proposed to be preserved.

A checklist is attached to the end of this staff report with a more detailed analysis. The Louisville Metro Planning Commission is charged with making a recommendation to the Metro Council regarding the appropriateness of this zoning map amendment. The Metro Council has zoning authority over the property in question.

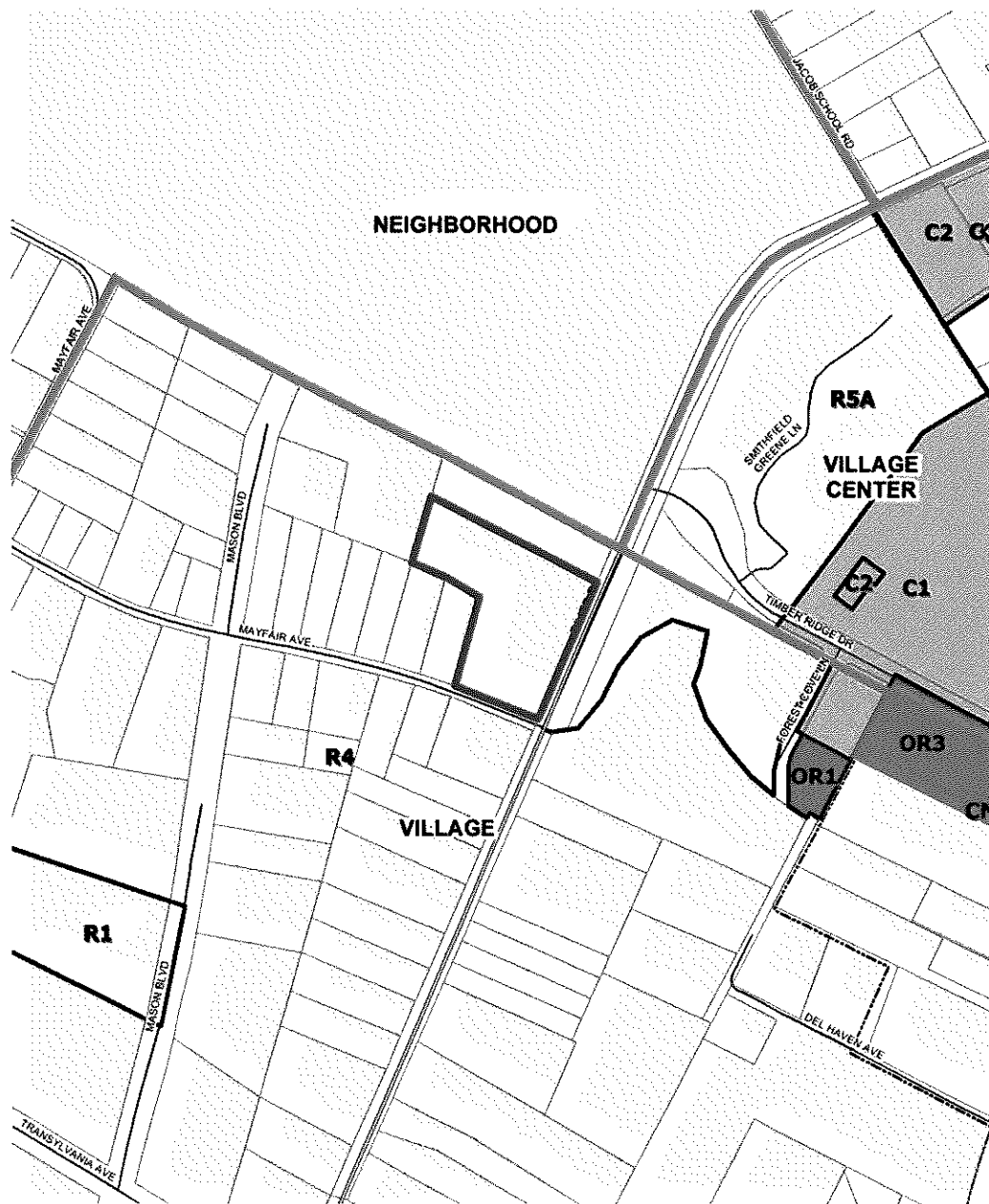
NOTIFICATION

Date	Purpose of Notice	Recipients
	Hearing before LD&T	1 st and 2 nd tier adjoining property owners Registered Neighborhood Groups in Council District 16
	Hearing before PC	1 st and 2 nd tier adjoining property owners Registered Neighborhood Groups in Council District 16
	Hearing before PC	Sign Posting on property
	Hearing before PC	Legal Advertisement in the Courier-Journal

ATTACHMENTS

1. Zoning Map
2. Aerial Photograph
3. Staff Plan 2040 Checklist

1. Zoning Map



7312 River Road

feet



350

Map Created: 10/9/2020



Copyright (c) 2020, LOUISVILLE AND JEFFERSON COUNTY METROPOLITAN SEWER DISTRICT (MSD), LOUISVILLE WATER COMPANY (LWC), LOUISVILLE METRO GOVERNMENT and JEFFERSON COUNTY PROPERTY VALUATION ADMINISTRATOR (PVA). All Rights Reserved.

2. Aerial Photograph



7312 River Road
feet

350
Map Created 10/9/2020



Copyright (c) 2020 LOUISVILLE AND JEFFERSON COUNTY METROPOLITAN SEWER DISTRICT (MSD), LOUISVILLE WATER COMPANY (LWC), LOUISVILLE METRO GOVERNMENT and JEFFERSON COUNTY PROPERTY VALUATION ADMINISTRATOR (PVA). All Rights Reserved.

3. Staff Plan 2040 Checklist

- + Exceeds Guideline
- ✓ Meets Guideline
- Does Not Meet Guideline
- +/- More Information Needed
- NA Not Applicable

Village: Residential

#	Plan 2040 Plan Element	Land Use & Development Policy	Staff Finding	Staff Analysis
1	Community Form: Goal 1	7. Locate higher density and intensity uses near major transportation facilities and transit corridors, employment centers, in or near activity centers and other areas where demand and adequate infrastructure exists or is planned.	✓	The site is near an existing activity center across River Road.
2	Community Form: Goal 1	9. Ensure an appropriate transition between uses that are substantially different in scale and intensity or density of development. The transition may be achieved through methods such as landscaped buffer yards, vegetative berms, compatible building design and materials, height restrictions and setback requirements.	+/-	More information regarding transitions is needed from the applicant.
3	Community Form: Goal 2	9. Encourage new developments and rehabilitation of buildings that provide commercial, office and/or residential uses.	✓	The proposal would allow for the new construction of residential buildings.
4	Community Form: Goal 3	10. Encourage development to avoid wet or highly permeable soils, severe, steep or unstable slopes where the potential for severe erosion problems exists in order to prevent property damage and public costs associated with soil slippage and foundation failure and to minimize environmental degradation.	+/-	No severe, steep or unstable slopes are evident on the site. More information regarding wet or highly permeable soils is needed from the applicant.
5	Community Form: Goal 4	2. Encourage preservation of distinctive cultural features including landscapes, natural elements and built features.	✓	No distinctive cultural features are evident on the site.
6	Community Form: Goal 4	3. Encourage preservation and/or adaptive reuse of historic sites listed on or eligible for the National Register of Historic Places and/or recognized by the Louisville Metro Landmarks Commission or other national, state or local government historic preservation agencies.	-	The existing structure on the site was built in 1925 and is eligible for the National Register, and is not proposed to be preserved.

#	Plan 2040 Plan Element	Land Use & Development Policy	Staff Finding	Staff Analysis
7	Mobility: Goal 1	4. Encourage higher densities and intensities within or near existing marketplace corridors, existing and future activity centers, and employment centers to support transit-oriented development and an efficient public transportation system.	✓	The site is located near an existing activity center across River Road.
8	Mobility: Goal 2	4. Avoid access to development through areas of significantly lower intensity or density development if such access would create significant nuisances.	✓	Access to the site is via River Road, a minor arterial at this location.
9	Mobility: Goal 3	2. To improve mobility, and reduce vehicle miles traveled and congestion, encourage a mixture of compatible land uses that are easily accessible by bicycle, car, transit, pedestrians and people with disabilities. Housing should be encouraged near employment centers.	✓	The proposal would increase the mixture of compatible land uses in the neighborhood.
10	Mobility: Goal 3	5. Evaluate developments for their impact on the transportation network (including the street, pedestrian, transit, freight movement and bike facilities and services) and air quality.	+/-	Transportation Planning is reviewing the proposal.
11	Mobility: Goal 3	6. Ensure that those who propose new developments bear or share in rough proportionality the costs of transportation facilities and services made necessary by development.	+/-	Transportation Planning is reviewing the proposal.
12	Mobility: Goal 3	9. When existing transportation facilities and services are inadequate and public funds are not available to rectify the situation, the developer may be asked to make improvements, roughly proportional to the projected impact of the proposed development, to eliminate present inadequacies if such improvements would be the only means by which the development would be considered appropriate at the proposed location.	+/-	Transportation Planning is reviewing the proposal.
13	Mobility: Goal 3	10. Ensure that necessary improvements occur in accordance with long-range transportation plans and level of mobility criteria for all modes of travel.	+/-	Transportation Planning is reviewing the proposal.
14	Mobility: Goal 3	21. Prevent safety hazards caused by direct residential access to high speed roadways.	+/-	Transportation Planning is reviewing the proposal.

#	Plan 2040 Plan Element	Land Use & Development Policy	Staff Finding	Staff Analysis
15	Community Facilities: Goal 2	1. Locate development in areas served by existing utilities or capable of being served by public or private utility extensions.	+/-	The relevant utilities are reviewing the proposal.
16	Community Facilities: Goal 2	2. Ensure that all development has an adequate supply of potable water and water for fire-fighting purposes. Locate only very low-density land uses on sites that use on-lot sewage disposal systems or on a private supply of potable water.	+/-	Louisville Water Company is reviewing the proposal.
17	Community Facilities: Goal 2	3. Ensure that all development has adequate means of sewage treatment and disposal to protect public health and to protect water quality in lakes and streams as determined by the Metropolitan Sewer District (MSD).	+/-	MSD is reviewing the proposal.
18	Livability: Goal 1	5. Encourage development that recognizes and incorporates the unique characteristics of identified general landscape types and native plant communities (e.g., upland hardwood forest) throughout Louisville Metro.	+/-	More information regarding how the unique characteristics of the identified general landscape type is recognized and incorporated is needed from the applicant.
19	Livability: Goal 1	17. Determine site susceptibility to erosion; identify the presence of on-site carbonate conditions and features that are vulnerable to site disturbance; identify the extent of existing groundwater use and the impacts of the project on groundwater resources, flow patterns, and existing and proposed surface drainage. Then mitigate potential hazards to such systems resulting from the project.	✓	No karst terrain is evident on the subject site.
20	Livability: Goal 1	21. Mitigate negative development impacts to the integrity of the regulatory floodplain by encouraging development patterns that minimize disturbance and consider the increased risk of more frequent flooding events.	✓	The site is not located in the regulatory floodplain.
21	Housing: Goal 1	1. Encourage a variety of housing types including, but not limited to, detached and attached single family, multi-family, mixed use, zero lot line, average lot, cluster, and co-housing. Allow for accessory residential structures and apartments. Housing types should reflect the Form District pattern.	✓	The proposal would increase the variety of housing in the neighborhood.

#	Plan 2040 Plan Element	Land Use & Development Policy	Staff Finding	Staff Analysis
22	Housing: Goal 1	2. Promote housing options and environments that support aging in place. Encourage housing for older adults and people with disabilities to be located close to shopping and transit routes and, when possible, medical and other supportive facilities.	✓	The proposal would support aging in place by increasing the variety of ownership options and price points in the neighborhood.
23	Housing: Goal 2	1. Encourage inter-generational, mixed-income and mixed-use development that is connected to the neighborhood and surrounding area.	✓	The proposal would encourage inter-generational mixed-income development by increasing the variety of housing in the neighborhood. The site is connected to the neighborhood and surrounding area.
24	Housing: Goal 2	2. Locate housing within proximity to multi-modal transportation corridors providing safe and convenient access to employment opportunities, as well as within proximity to amenities providing neighborhood goods and services. Higher density, accessible residential uses should be located along transit corridors and in or near activity centers.	✓	The site is located in proximity to amenities providing neighborhood goods and services and is near an activity center.
25	Housing: Goal 3	1. Encourage provision of fair and affordable housing by providing a variety of ownership options and unit costs throughout Louisville Metro. Expand opportunities for people to live in quality, variably priced housing in locations of their choice by encouraging affordable and accessible housing in dispersed locations throughout Louisville Metro.	✓	The proposal would encourage the provision of fair and affordable housing by increasing the variety of ownership options and unit costs in Louisville Metro.
26	Housing: Goal 3	2. As neighborhoods evolve, discourage displacement of existing residents from their community.	+/-	More information regarding displacement of existing residents is needed from the applicant.
27	Housing: Goal 3	3. Encourage the use of innovative methods such as clustering, mixed-use developments, co-housing, and accessory apartments to increase the production of fair and affordable housing.	✓	The proposal would permit the use of innovative methods of housing.