

ORDINANCE NO. 103, SERIES 2021

AN ORDINANCE RELATING TO THE ZONING OF PROPERTIES LOCATED AT 6600 & 6702 COOPER CHAPEL ROAD CONTAINING APPROXIMATELY 18.56 ACRES AND BEING IN LOUISVILLE METRO (CASE NO. 20ZONE0066). (AS AMENDED)

SPONSORED BY: COUNCIL MEMBER MADONNA FLOOD

WHEREAS, the Legislative Council of the Louisville/Jefferson County Metro Government (the "Council") has considered the evidence presented at the public hearing held by the Louisville Metro Planning Commission (the "Planning Commission") and the recommendations of the Planning Commission and its staff as set out in the minutes and records of the Planning Commission in Case No. 20ZONE0066; and

WHEREAS, the Council concurs in and adopts the findings of the Planning Commission for the zoning change in Case No. 20ZONE0066 and approves and accepts the recommendation of the Planning Commission as set out in said minutes and records, with amended and additional binding elements.

NOW THEREFORE BE IT ORDAINED BY THE LEGISLATIVE COUNCIL OF THE LOUISVILLE/JEFFERSON COUNTY METRO GOVERNMENT AS FOLLOWS:


SECTION I: That the zoning of the properties located at 6600 & 6702 Cooper Chapel Road containing approximately 18.56 acres and being in Louisville Metro, as more particularly described in the minutes and records of the Planning Commission in Case No. 20ZONE0066, is hereby changed from PRD Planned Residential Development and R-4 Residential Single Family to R-6 Residential Multi-Family; provided, however, said properties shall be subject to the binding elements as set forth in the minutes of the Planning Commission in Case No. 20ZONE0066, with the following amended and additional binding elements:

8. Prior to the issuance of Certificates of Occupancy, the applicant shall construct an access between the subject property and the McNeely Lake Park multi-use path, the design of which shall be created in consultation with and approved by the Louisville the Metro Parks Department prior to Construction Plan approval. The applicant's off-site expense on the project shall not exceed \$50,000.


9. All property owners within 500 feet of a proposed blasting location shall be notified 30 days before any blasting operations occur and be offered pre-blast surveys. Any homeowners who opt to have a pre-blast survey conducted shall be provided copies of all materials resulting from that survey, including any photos and/or videos. Any blast surveys shall be done in a manner consistent with Kentucky Blasting Regulations.

10. Any significant changes or alterations to the proposed structures (e.g. building height, number of units, number of buildings), any increase in density on the property, any changes in use on the property, and/or any amendments to the binding elements shall be reviewed before the Planning Commission with final action to be determined by Metro Council.

SECTION II: This Ordinance shall take effect upon its passage and approval.



Sonya Harward
Metro Council Clerk



Greg Fischer
Mayor



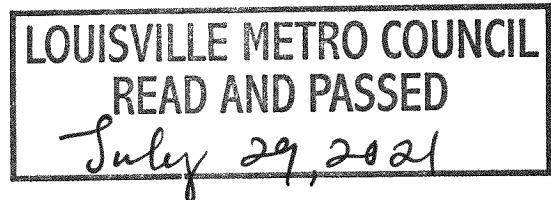
David James
President of the Council

08/05/2021

Approved Date

APPROVED AS TO FORM AND LEGALITY:

Michael J. O'Connell
Jefferson County Attorney



By: Karen M. Feyson
O-158-21 20ZONE0066 Approval (Tier 2 Amendments).docx (TF)