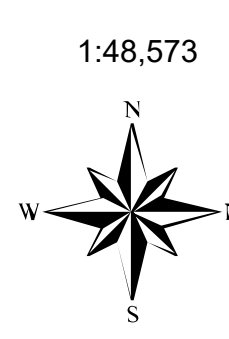


# Metro Council Districts

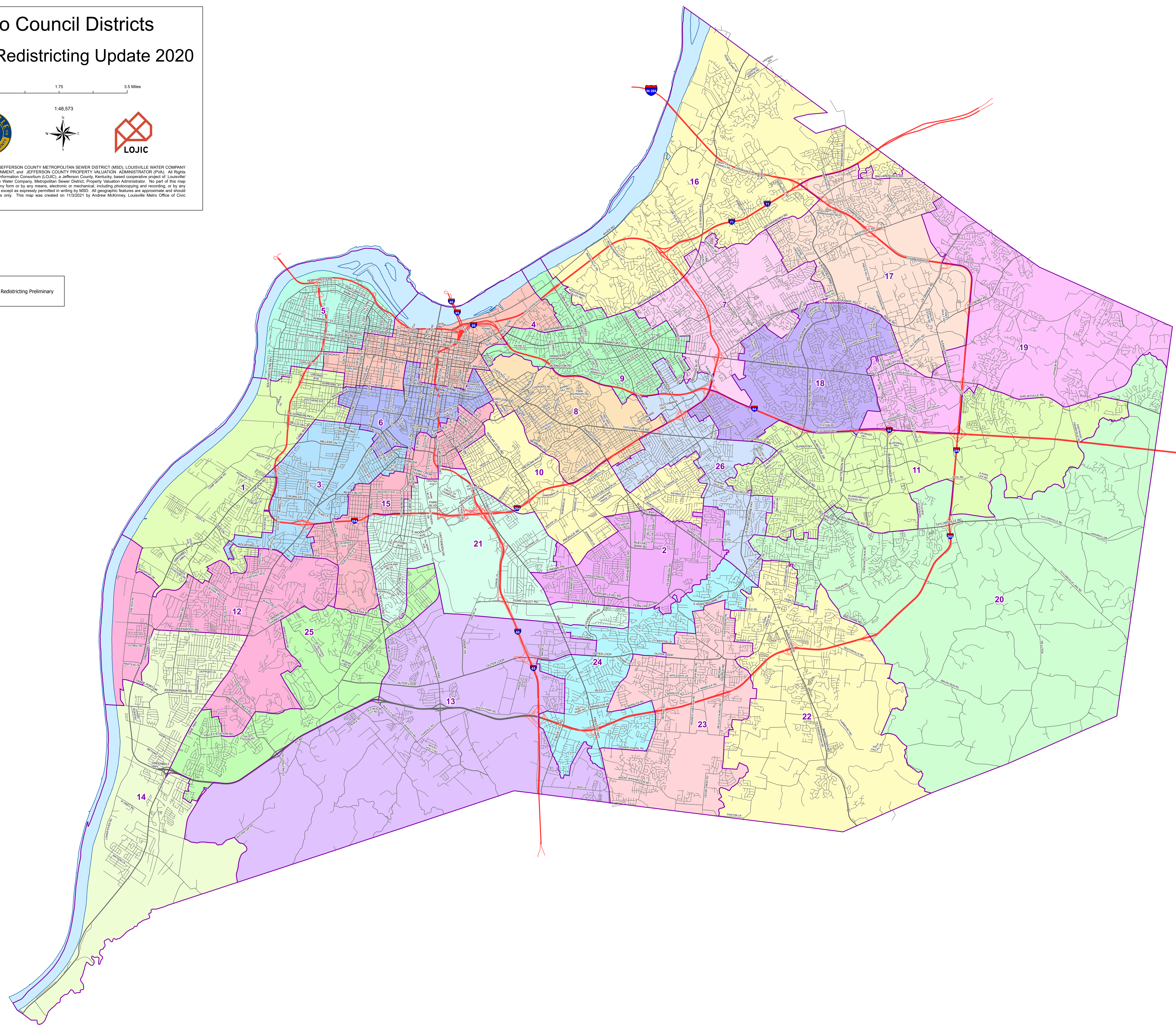
## Amended Redistricting Update 2020

0 1.75 3.5 Miles

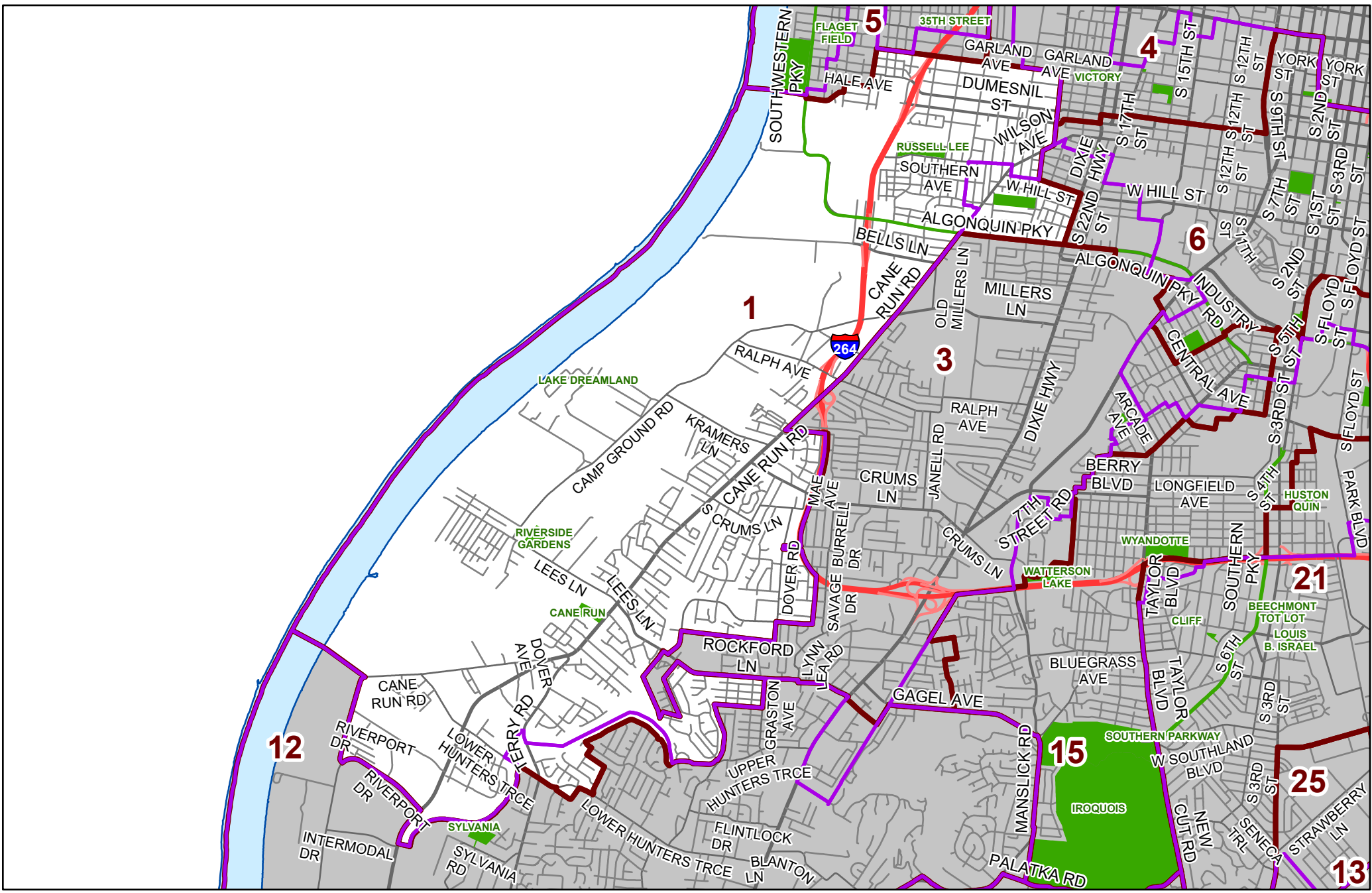






Copyright (c) 2021, LOUISVILLE AND JEFFERSON COUNTY METROPOLITAN SEWER DISTRICT (MSD), LOUISVILLE WATER COMPANY (LWC), LOUISVILLE METRO GOVERNMENT, and JEFFERSON COUNTY PROPERTY VALUATION ADMINISTRATOR (PVA). All Rights Reserved. Louisville/Jefferson County Information Consortium (LOJIC), a Jefferson County, Kentucky, based cooperative project of Louisville/Jefferson Metro Government, Louisville Water Company, Metropolitan Sewer District, Property Valuation Administrator. No part of this map may be reproduced or transmitted in any form or by any means, electronic or mechanical, including photocopying and recording, or by any information storage or retrieval system, except as expressly permitted in writing by MSD. All geographic features are approximate and should be used for general planning purposes only. This map was created on 11/02/2021 by Andrew McInerney, Louisville Metro Office of Civic Innovation and Technology (CIT).

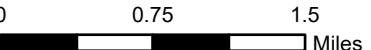
Metro Council Districts - Redistricting Preliminary







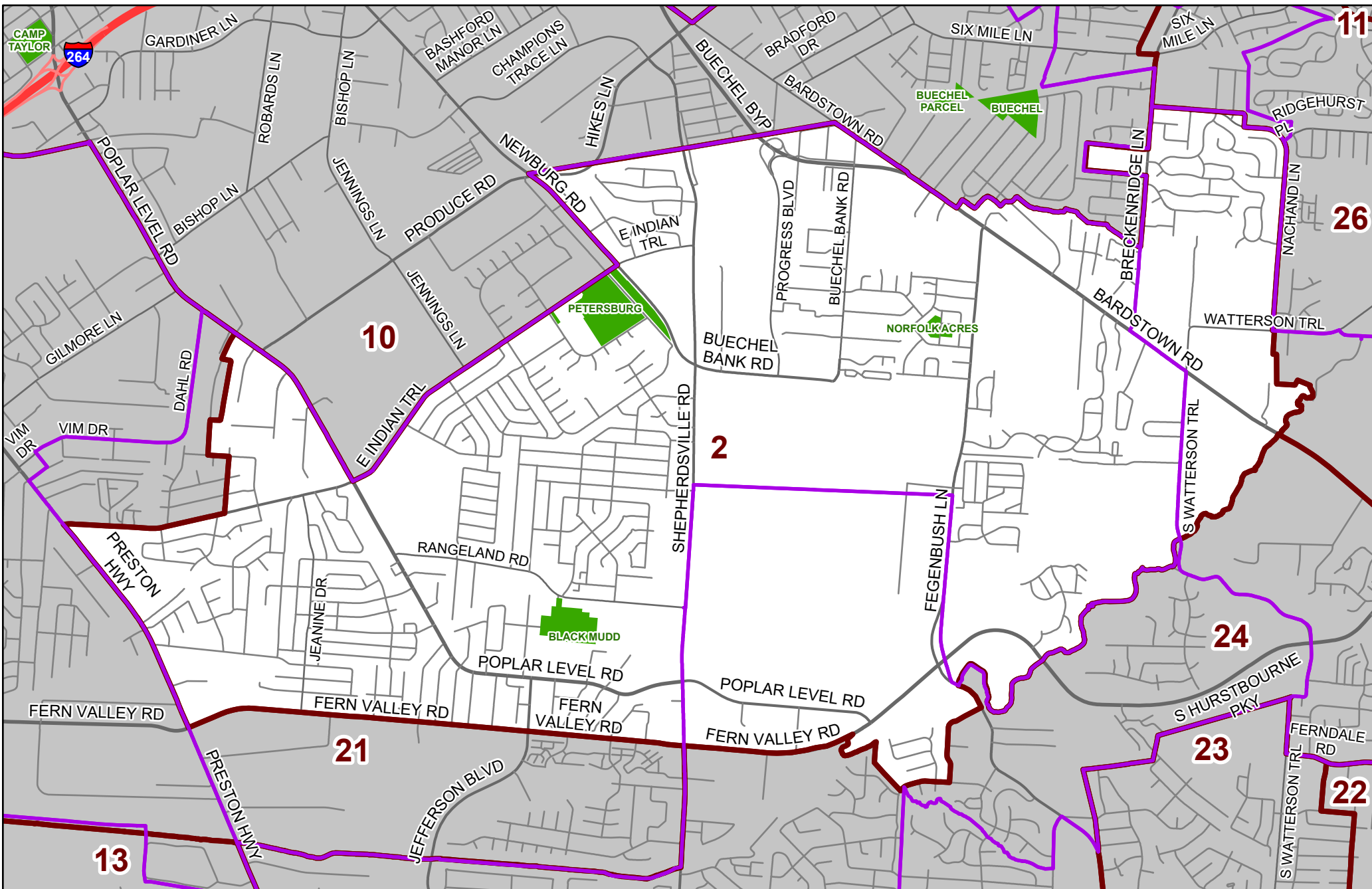
-  Metro Council Current
-  Metro Council District Redistricting
-  Louisville Metro Parks
-  Ohio River



# Metro Council District 1 Amended Redistricting Update 2020



COPYRIGHT (C) 2021, LOUISVILLE AND JEFFERSON COUNTY METROPOLITAN SEWER DISTRICT (MSD), LOUISVILLE WATER COMPANY (LWC), LOUISVILLE METRO GOVERNMENT, AND JEFFERSON COUNTY PROPERTY VALUATION ADMINISTRATION (PVA). ALL RIGHTS RESERVED. LOUISVILLE/JEFFERSON COUNTY INFORMATION CONSORTIUM (LOJIC). ALL GEOGRAPHIC FEATURES ARE APPROXIMATE AND SHOULD BE USED FOR GENERAL PLANNING PURPOSES ONLY. THIS MAP WAS CREATED ON 11/2/2021 BY ANDREW MCKINNEY, LOUISVILLE METRO OFFICE OF CIVIC INNOVATION AND TECHNOLOGY (CIT).

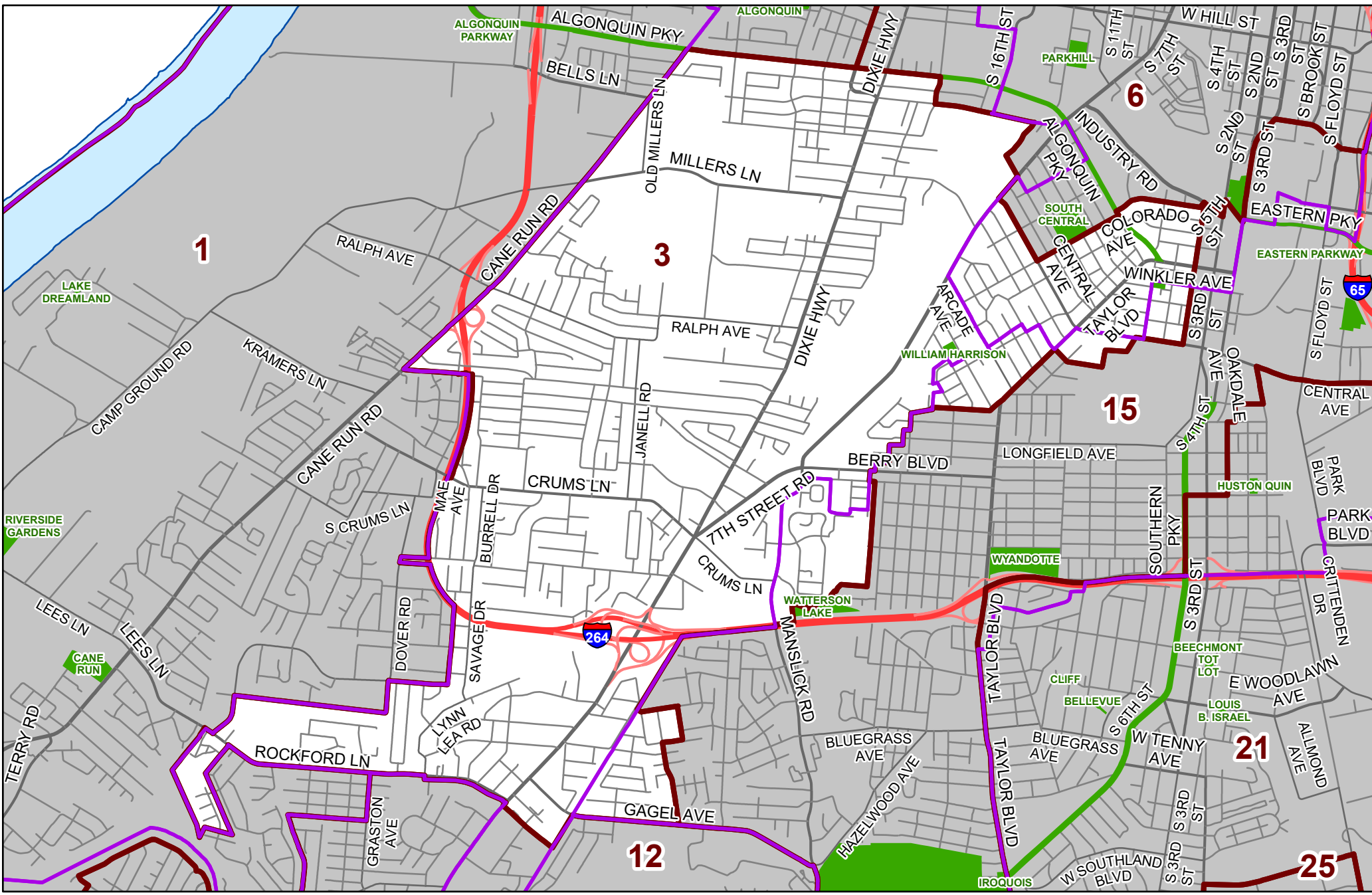


# Metro Council District 2 Amended Redistricting Update 2020

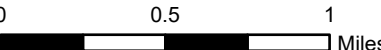


COPYRIGHT (C) 2021, LOUISVILLE AND JEFFERSON COUNTY METROPOLITAN SEWER DISTRICT (MSD), LOUISVILLE WATER COMPANY (LWC), LOUISVILLE METRO GOVERNMENT, AND JEFFERSON COUNTY PROPERTY VALUATION ADMINISTRATOR (PVA). ALL RIGHTS RESERVED. LOUISVILLE/JEFFERSON COUNTY INFORMATION CONSORTIUM (LOJIC). ALL GEOGRAPHIC FEATURES ARE APPROXIMATE AND SHOULD BE USED FOR GENERAL PLANNING PURPOSES ONLY. THIS MAP WAS CREATED ON 11/2/2021 BY ANDREW MCKINNEY, LOUISVILLE METRO OFFICE OF CIVIC INNOVATION AND TECHNOLOGY (CIT).





- Metro Council Current
- Metro Council District Redistricting
- Louisville Metro Parks
- Ohio River

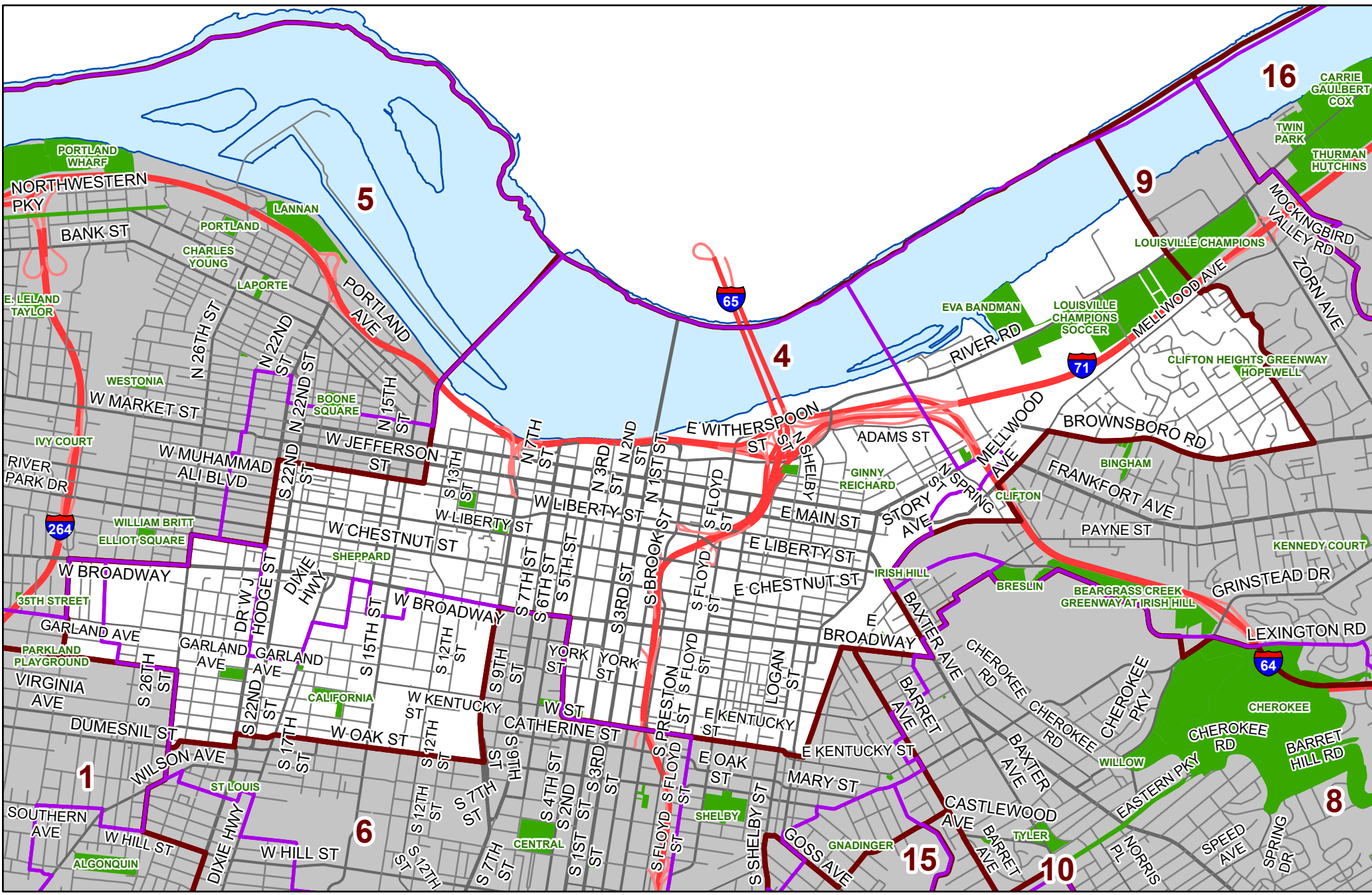


# Metro Council District 3 Amended Redistricting Update 2020




COPYRIGHT (C) 2021, LOUISVILLE AND JEFFERSON COUNTY METROPOLITAN SEWER DISTRICT (MSD), LOUISVILLE WATER COMPANY (LWC), LOUISVILLE METRO GOVERNMENT, AND JEFFERSON COUNTY PROPERTY VALUATION ADMINISTRATION (PVA). ALL RIGHTS RESERVED. LOUISVILLE/JEFFERSON COUNTY INFORMATION CONSORTIUM (LOJIC). ALL GEOGRAPHIC FEATURES ARE APPROXIMATE AND SHOULD BE USED FOR GENERAL PLANNING PURPOSES ONLY. THIS MAP WAS CREATED ON 11/2/2021 BY ANDREW MCKINNEY, LOUISVILLE METRO OFFICE OF CIVIC INNOVATION AND TECHNOLOGY (CIT).





- Metro Council Current
- Metro Council District Redistricting
- Louisville Metro Parks
- Ohio River

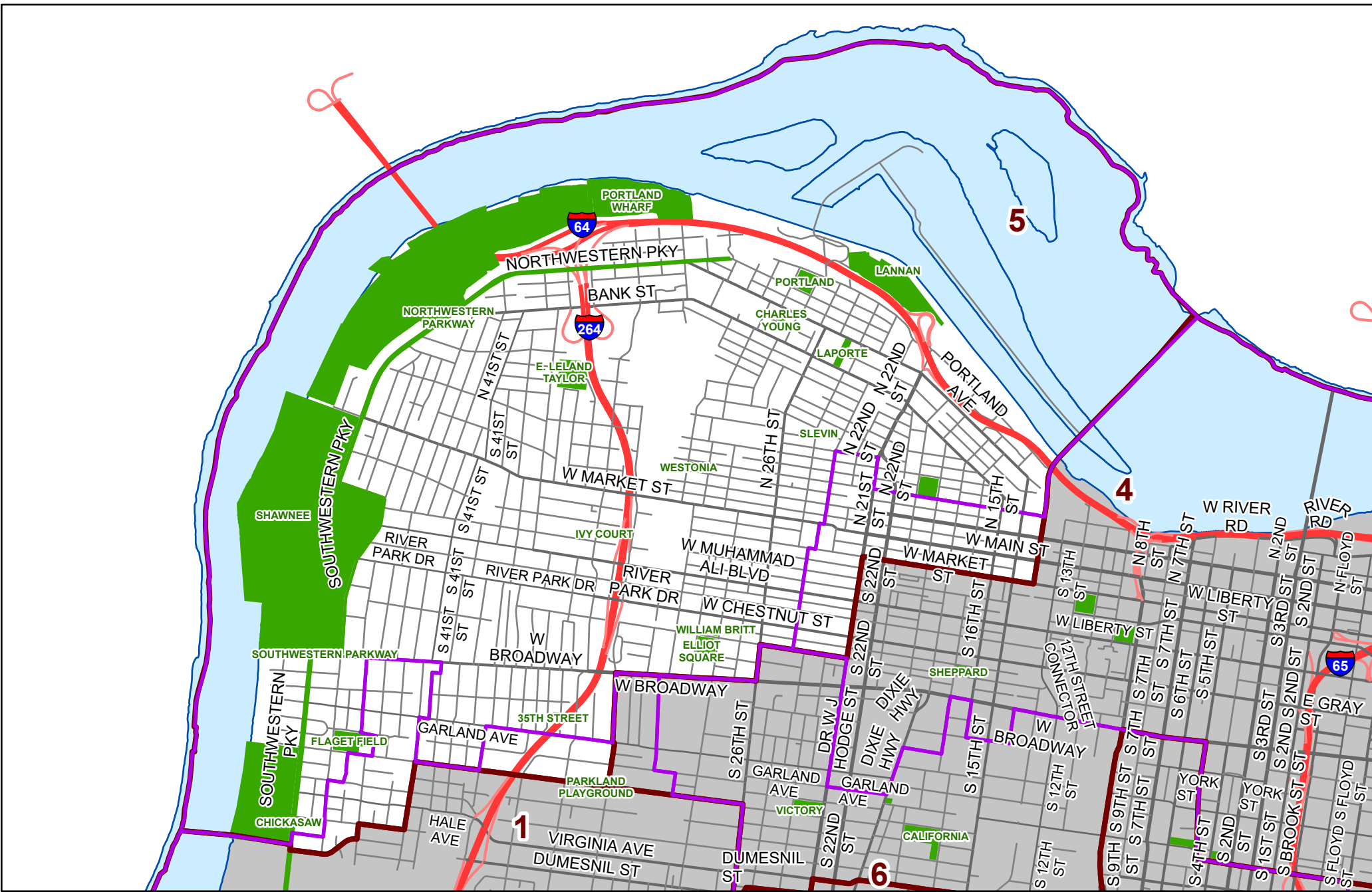


# Metro Council District 4 Amended Redistricting Update 2020




COPYRIGHT (C) 2021, LOUISVILLE AND JEFFERSON COUNTY METROPOLITAN SEWER DISTRICT (MSD), LOUISVILLE WATER COMPANY (LWC), LOUISVILLE METRO GOVERNMENT, AND JEFFERSON COUNTY PROPERTY VALUATION ADMINISTRATION (PVA). ALL RIGHTS RESERVED. LOUISVILLE/JEFFERSON COUNTY INFORMATION CONSORTIUM (LOJIC). ALL GEOGRAPHIC FEATURES ARE APPROXIMATE AND SHOULD BE USED FOR GENERAL PLANNING PURPOSES ONLY. THIS MAP WAS CREATED ON 11/2/2021 BY ANDREW MCKINNEY, LOUISVILLE METRO OFFICE OF CIVIC INNOVATION AND TECHNOLOGY (CIT).





- Metro Council Current
- Metro Council District Redistricting
- Louisville Metro Parks
- Ohio River

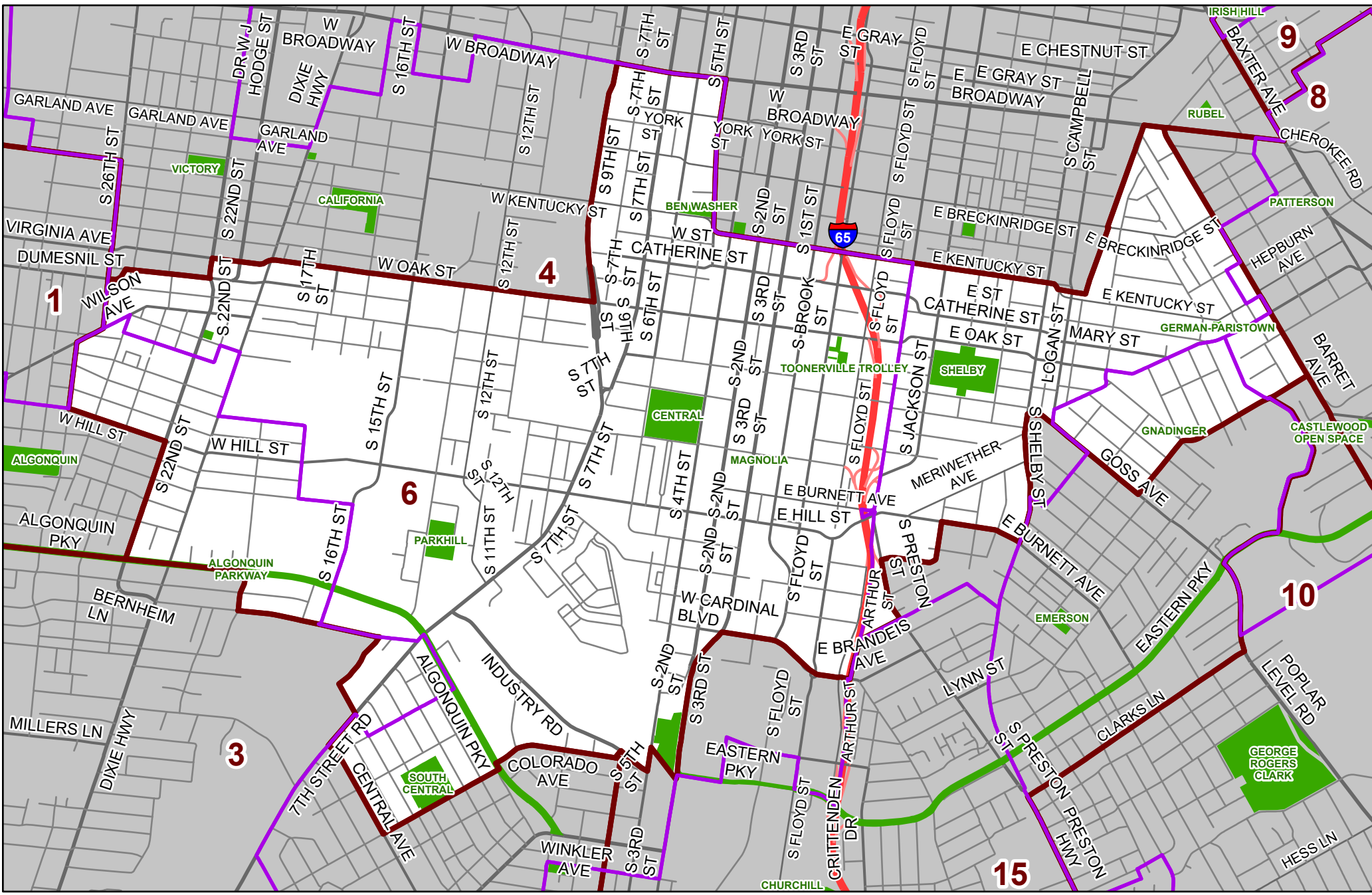


# Metro Council District 5 Amended Redistricting Update 2020




COPYRIGHT (C) 2021, LOUISVILLE AND JEFFERSON COUNTY METROPOLITAN SEWER DISTRICT (MSD), LOUISVILLE WATER COMPANY (LWC), LOUISVILLE METRO GOVERNMENT, AND JEFFERSON COUNTY PROPERTY VALUATION ADMINISTRATOR (PVA). ALL RIGHTS RESERVED. LOUISVILLE/JEFFERSON COUNTY INFORMATION CONSORTIUM (LOJIC). ALL GEOGRAPHIC FEATURES ARE APPROXIMATE AND SHOULD BE USED FOR GENERAL PLANNING PURPOSES ONLY. THIS MAP WAS CREATED ON 11/2/2021 BY ANDREW MCKINNEY, LOUISVILLE METRO OFFICE OF CIVIC INNOVATION AND TECHNOLOGY (CIT).





- Metro Council Current
- Metro Council District Redistricting
- Louisville Metro Parks
- Ohio River

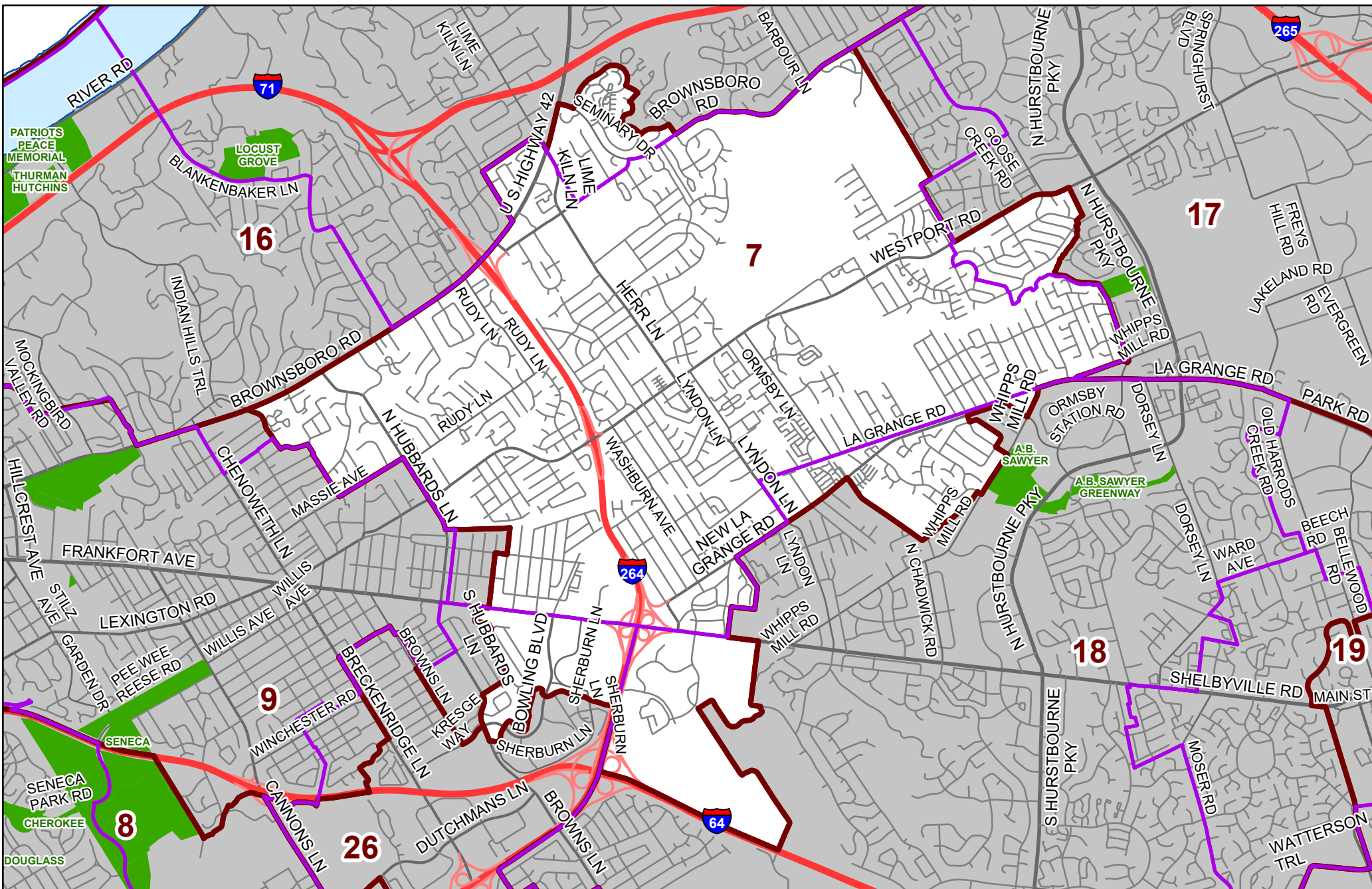


# Metro Council District 6 Amended Redistricting Update 2020




COPYRIGHT (C) 2021, LOUISVILLE AND JEFFERSON COUNTY METROPOLITAN SEWER DISTRICT (MSD), LOUISVILLE WATER COMPANY (LWC), LOUISVILLE METRO GOVERNMENT, AND JEFFERSON COUNTY PROPERTY VALUATION ADMINISTRATOR (PVA). ALL RIGHTS RESERVED. LOUISVILLE/JEFFERSON COUNTY INFORMATION CONSORTIUM (LOJIC). ALL GEOGRAPHIC FEATURES ARE APPROXIMATE AND SHOULD BE USED FOR GENERAL PLANNING PURPOSES ONLY. THIS MAP WAS CREATED ON 11/2/2021 BY ANDREW MCKINNEY, LOUISVILLE METRO OFFICE OF CIVIC INNOVATION AND TECHNOLOGY (CIT).





- Metro Council Current
- Metro Council District Redistricting
- Louisville Metro Parks
- Ohio River

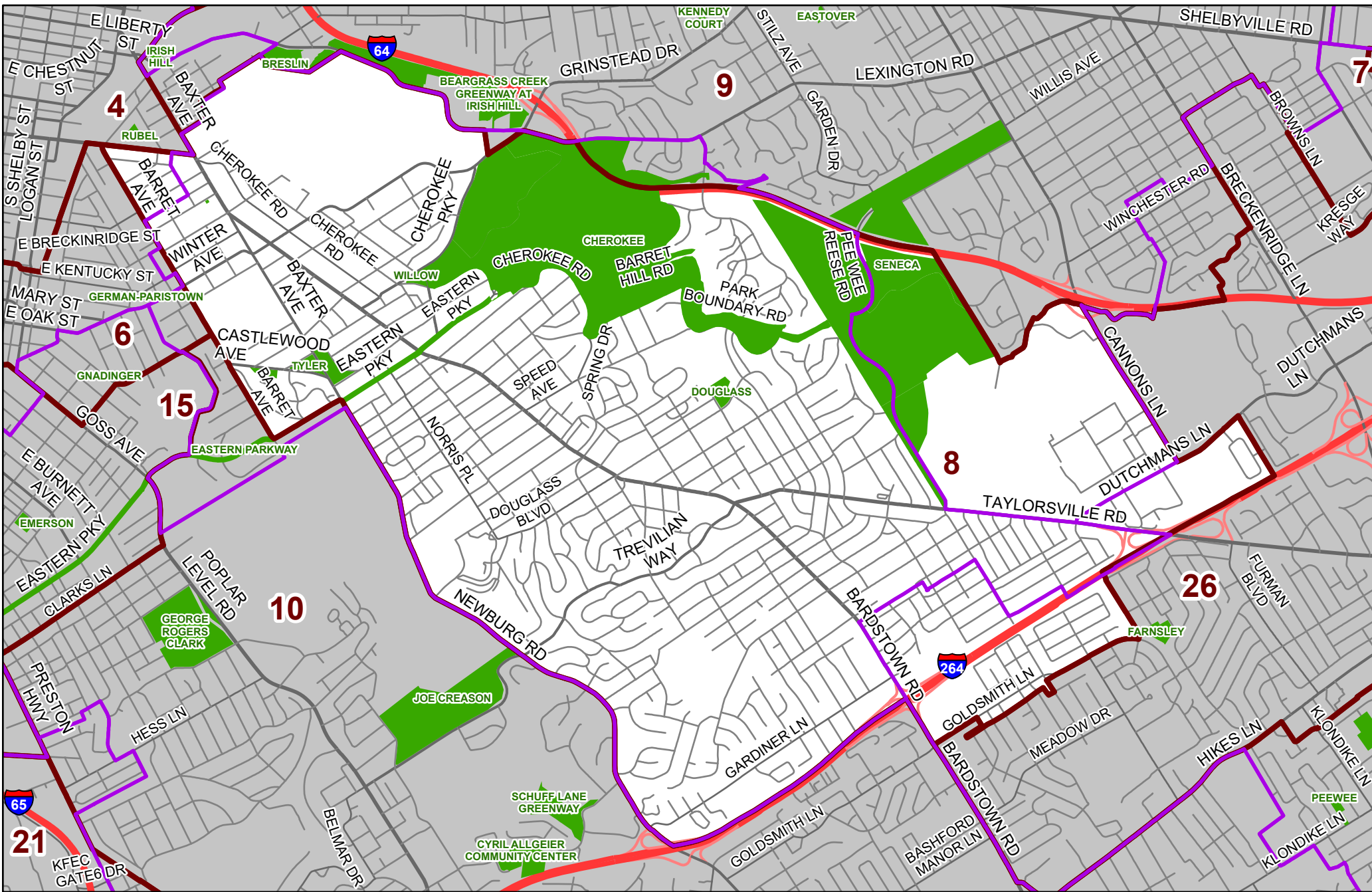


# Metro Council District 7 Amended Redistricting Update 2020




COPYRIGHT (C) 2021, LOUISVILLE AND JEFFERSON COUNTY METROPOLITAN SEWER DISTRICT (MSD), LOUISVILLE WATER COMPANY (LWC), LOUISVILLE METRO GOVERNMENT, AND JEFFERSON COUNTY PROPERTY VALUATION ADMINISTRATOR (PVA). ALL RIGHTS RESERVED. LOUISVILLE/JEFFERSON COUNTY INFORMATION CONSORTIUM (LOJIC). ALL GEOGRAPHIC FEATURES ARE APPROXIMATE AND SHOULD BE USED FOR GENERAL PLANNING PURPOSES ONLY. THIS MAP WAS CREATED ON 11/2/2021 BY ANDREW MCKINNEY, LOUISVILLE METRO OFFICE OF CIVIC INNOVATION AND TECHNOLOGY (CIT).





- Metro Council Current
- Metro Council District Redistricting
- Louisville Metro Parks
- Ohio River

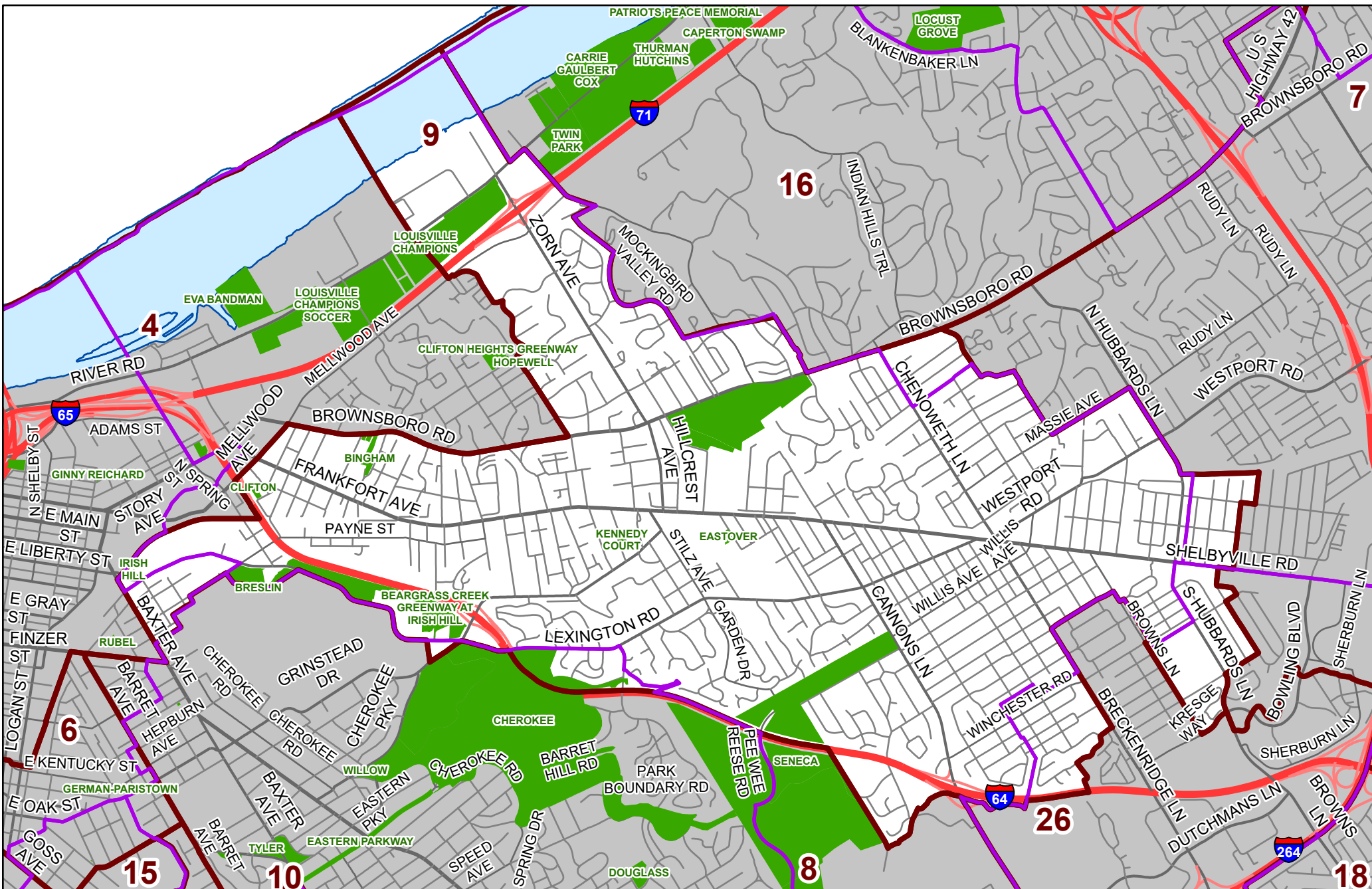


# Metro Council District 8 Amended Redistricting Update 2020




COPYRIGHT (C) 2021, LOUISVILLE AND JEFFERSON COUNTY METROPOLITAN SEWER DISTRICT (MSD), LOUISVILLE WATER COMPANY (LWC), LOUISVILLE METRO GOVERNMENT, AND JEFFERSON COUNTY PROPERTY VALUATION ADMINISTRATOR (PVAA). ALL RIGHTS RESERVED. LOUISVILLE/JEFFERSON COUNTY INFORMATION CONSORTIUM (LOJIC). ALL GEOGRAPHIC FEATURES ARE APPROXIMATE AND SHOULD BE USED FOR GENERAL PLANNING PURPOSES ONLY. THIS MAP WAS CREATED ON 11/2/2021 BY ANDREW MCKINNEY, LOUISVILLE METRO OFFICE OF CIVIC INNOVATION AND TECHNOLOGY (CIT).





- Metro Council Current
- Metro Council District Redistricting
- Louisville Metro Parks
- Ohio River

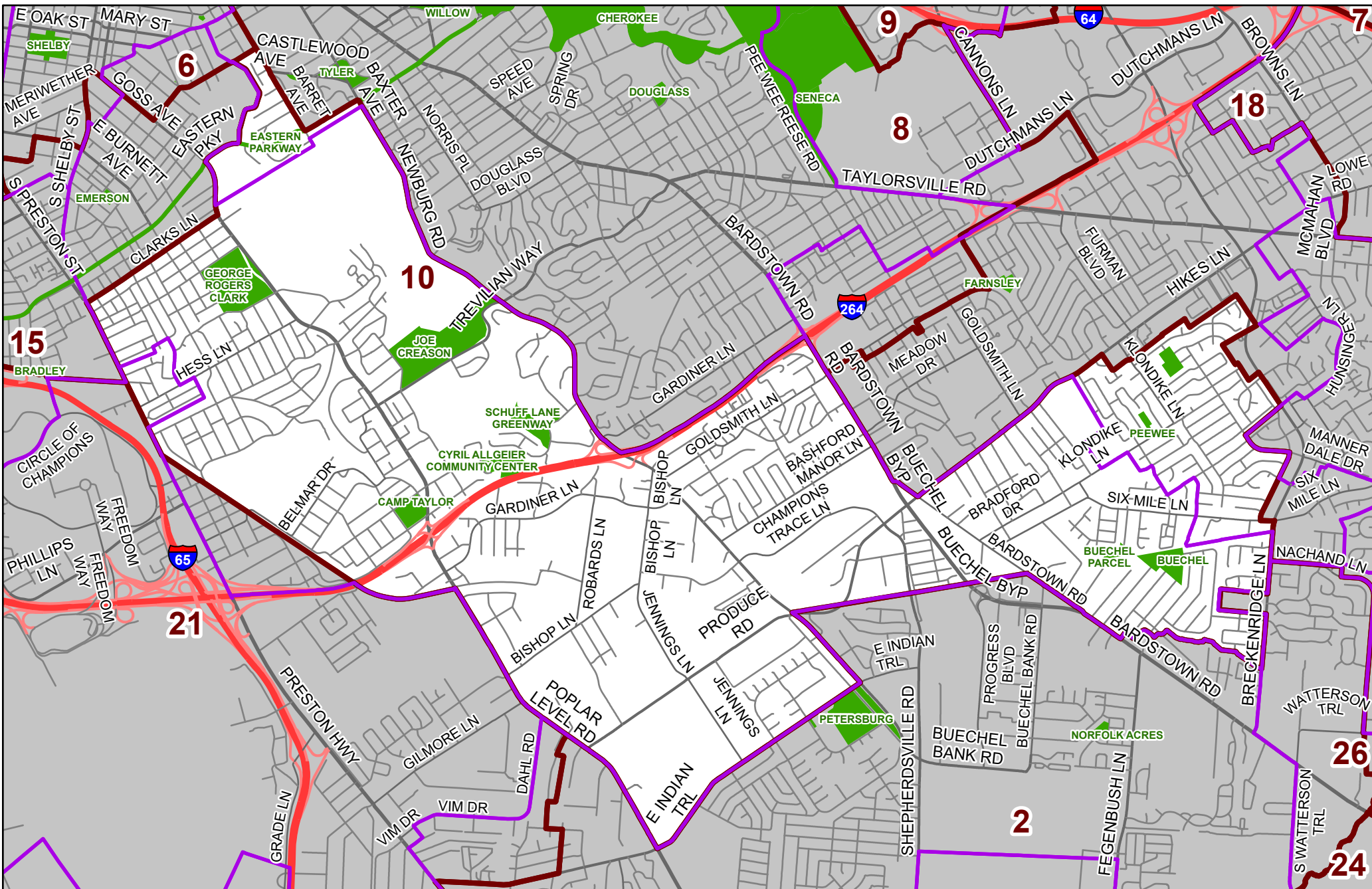


# Metro Council District 9 Amended Redistricting Update 2020




COPYRIGHT (C) 2021, LOUISVILLE AND JEFFERSON COUNTY METROPOLITAN SEWER DISTRICT (MSD), LOUISVILLE WATER COMPANY (LWC), LOUISVILLE METRO GOVERNMENT, AND JEFFERSON COUNTY PROPERTY VALUATION ADMINISTRATOR (PVAl). ALL RIGHTS RESERVED. LOUISVILLE/JEFFERSON COUNTY INFORMATION CONSORTIUM (LOJIC). ALL GEOGRAPHIC FEATURES ARE APPROXIMATE AND SHOULD BE USED FOR GENERAL PLANNING PURPOSES ONLY. THIS MAP WAS CREATED ON 11/2/2021 BY ANDREW MCKINNEY, LOUISVILLE METRO OFFICE OF CIVIC INNOVATION AND TECHNOLOGY (CIT).





- Metro Council Current
- Metro Council District Redistricting
- Louisville Metro Parks
- Ohio River

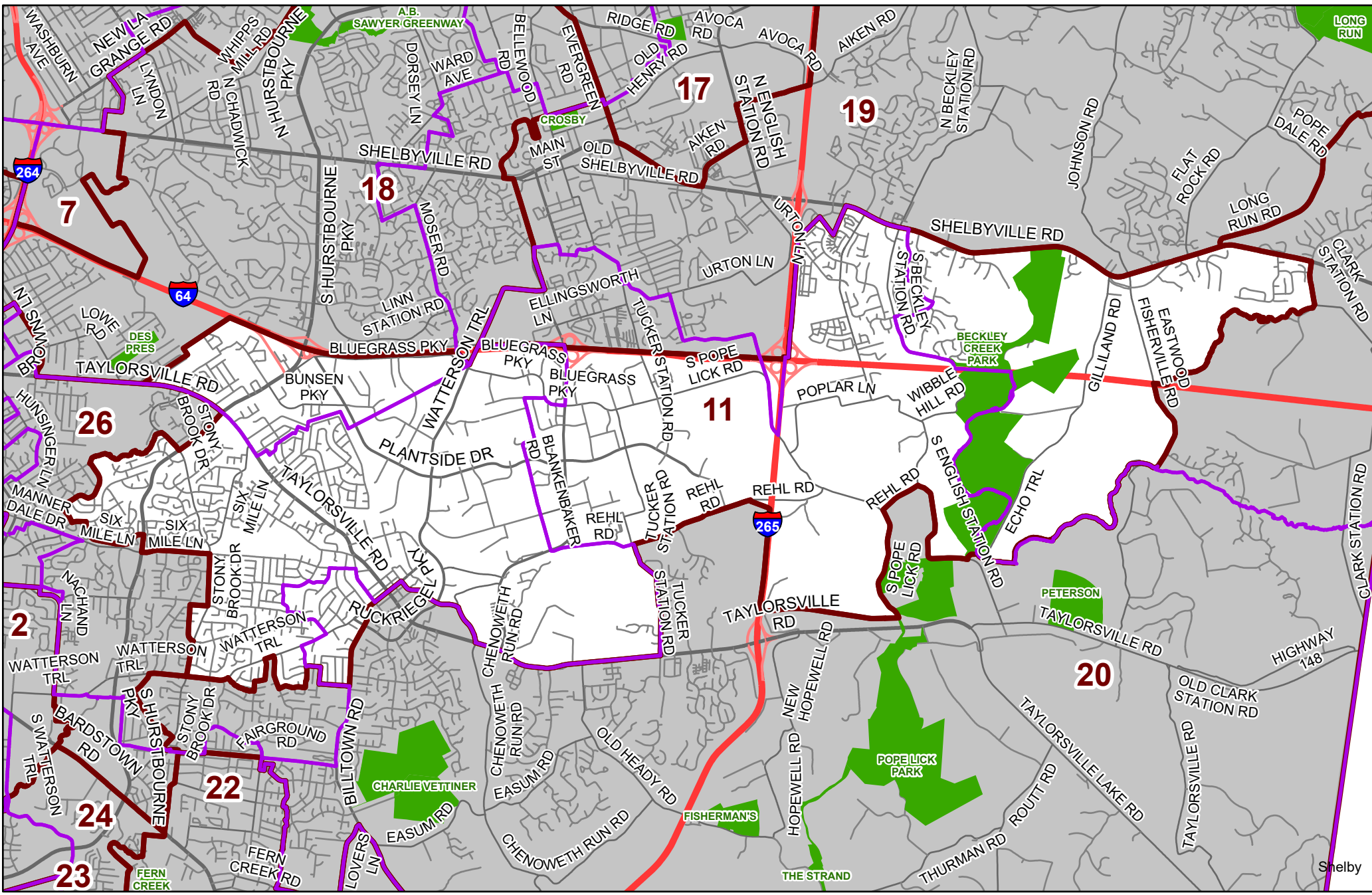






# Metro Council District 10 Amended Redistricting Update 2020

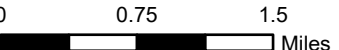


COPYRIGHT (C) 2021, LOUISVILLE AND JEFFERSON COUNTY METROPOLITAN SEWER DISTRICT (MSD), LOUISVILLE WATER COMPANY (LWC), LOUISVILLE METRO GOVERNMENT, AND JEFFERSON COUNTY PROPERTY VALUATION ADMINISTRATOR (PVA). ALL RIGHTS RESERVED. LOUISVILLE/JEFFERSON COUNTY INFORMATION CONSORTIUM (LOJIC). ALL GEOGRAPHIC FEATURES ARE APPROXIMATE AND SHOULD BE USED FOR GENERAL PLANNING PURPOSES ONLY. THIS MAP WAS CREATED ON 11/2/2021 BY ANDREW MCKINNEY, LOUISVILLE METRO OFFICE OF CIVIC INNOVATION AND TECHNOLOGY (CIT).





-  Metro Council Current
-  Metro Council District Redistricting
-  Louisville Metro Parks
-  Ohio River



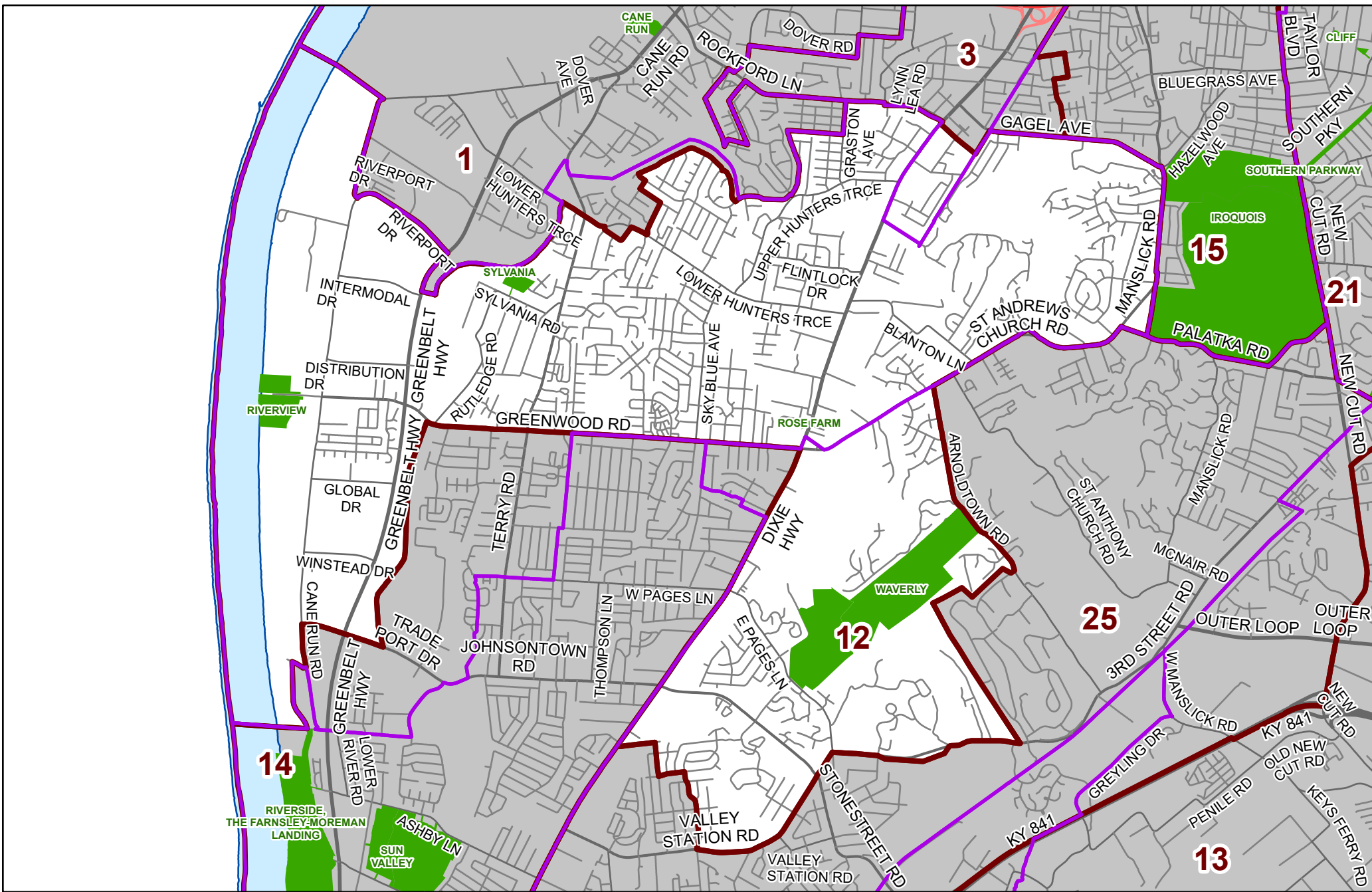
# Metro Council District 11





## Amended Redistricting Update 2020




COPYRIGHT (C) 2021, LOUISVILLE AND JEFFERSON COUNTY METROPOLITAN SEWER DISTRICT (MSD), LOUISVILLE WATER COMPANY (LWC), LOUISVILLE METRO GOVERNMENT, AND JEFFERSON COUNTY PROPERTY VALUATION ADMINISTRATOR (PVA). ALL RIGHTS RESERVED. LOUISVILLE/JEFFERSON COUNTY INFORMATION CONSORTIUM (LOJIC). ALL GEOGRAPHIC FEATURES ARE APPROXIMATE AND SHOULD BE USED FOR GENERAL PLANNING PURPOSES ONLY. THIS MAP WAS CREATED ON 11/2/2021 BY ANDREW MCKINNEY, LOUISVILLE METRO OFFICE OF CIVIC INNOVATION AND TECHNOLOGY (CIT).





-  Metro Council Current
-  Metro Council District Redistricting
-  Louisville Metro Parks
-  Ohio River



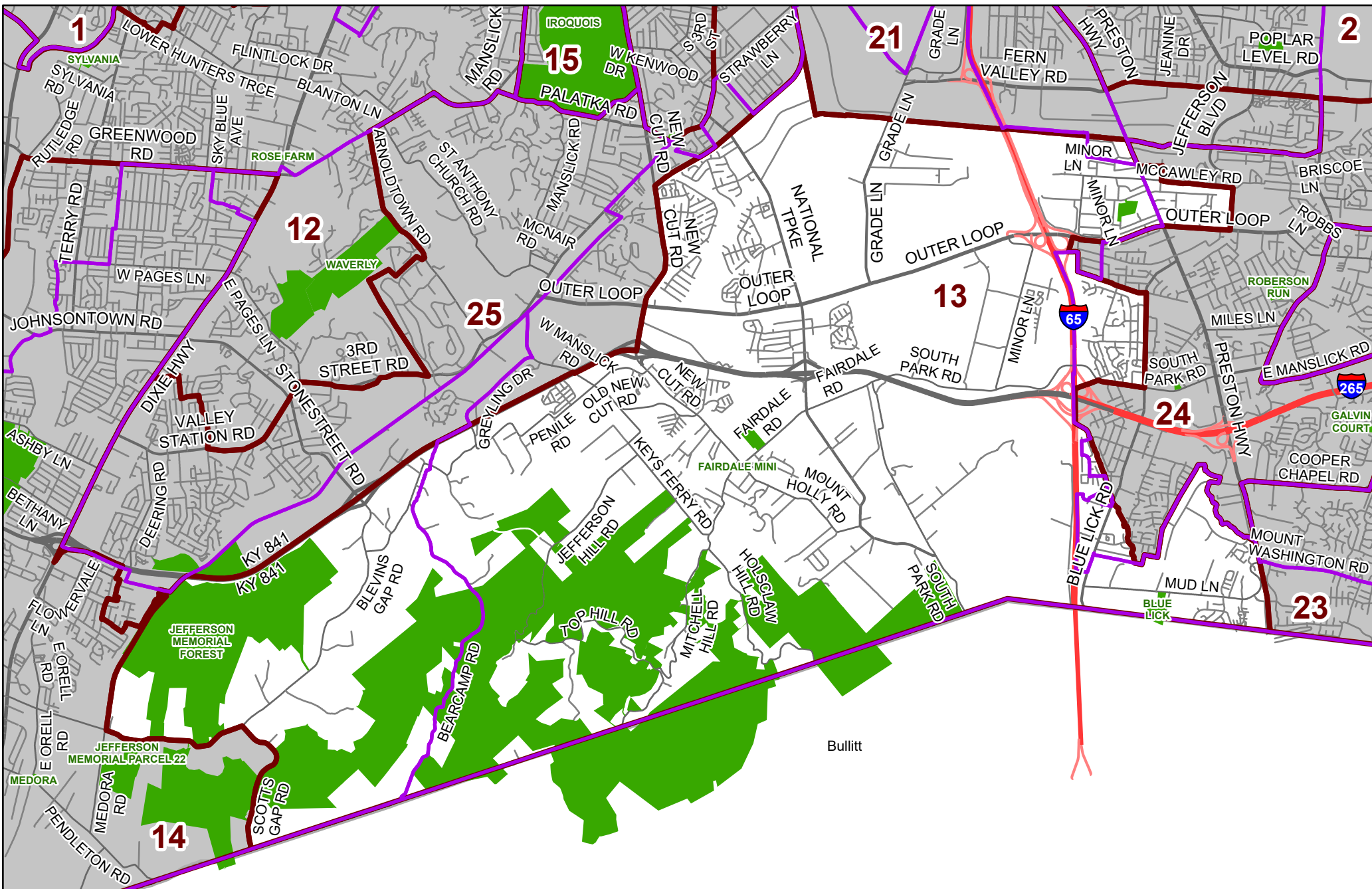
# Metro Council District 12

## Amended Redistricting Update 2020



COPYRIGHT (C) 2021, LOUISVILLE AND JEFFERSON COUNTY METROPOLITAN SEWER DISTRICT (MSD), LOUISVILLE WATER COMPANY (LWC), LOUISVILLE METRO GOVERNMENT, AND JEFFERSON COUNTY PROPERTY VALUATION ADMINISTRATOR (PVA). ALL RIGHTS RESERVED. LOUISVILLE/JEFFERSON COUNTY INFORMATION CONSORTIUM (LOJIC). ALL GEOGRAPHIC FEATURES ARE APPROXIMATE AND SHOULD BE USED FOR GENERAL PLANNING PURPOSES ONLY. THIS MAP WAS CREATED ON 11/2/2021 BY ANDREW MCKINNEY, LOUISVILLE METRO OFFICE OF CIVIC INNOVATION AND TECHNOLOGY (CIT).





- Metro Council Current
- Metro Council District Redistricting
- Louisville Metro Parks
- Ohio River

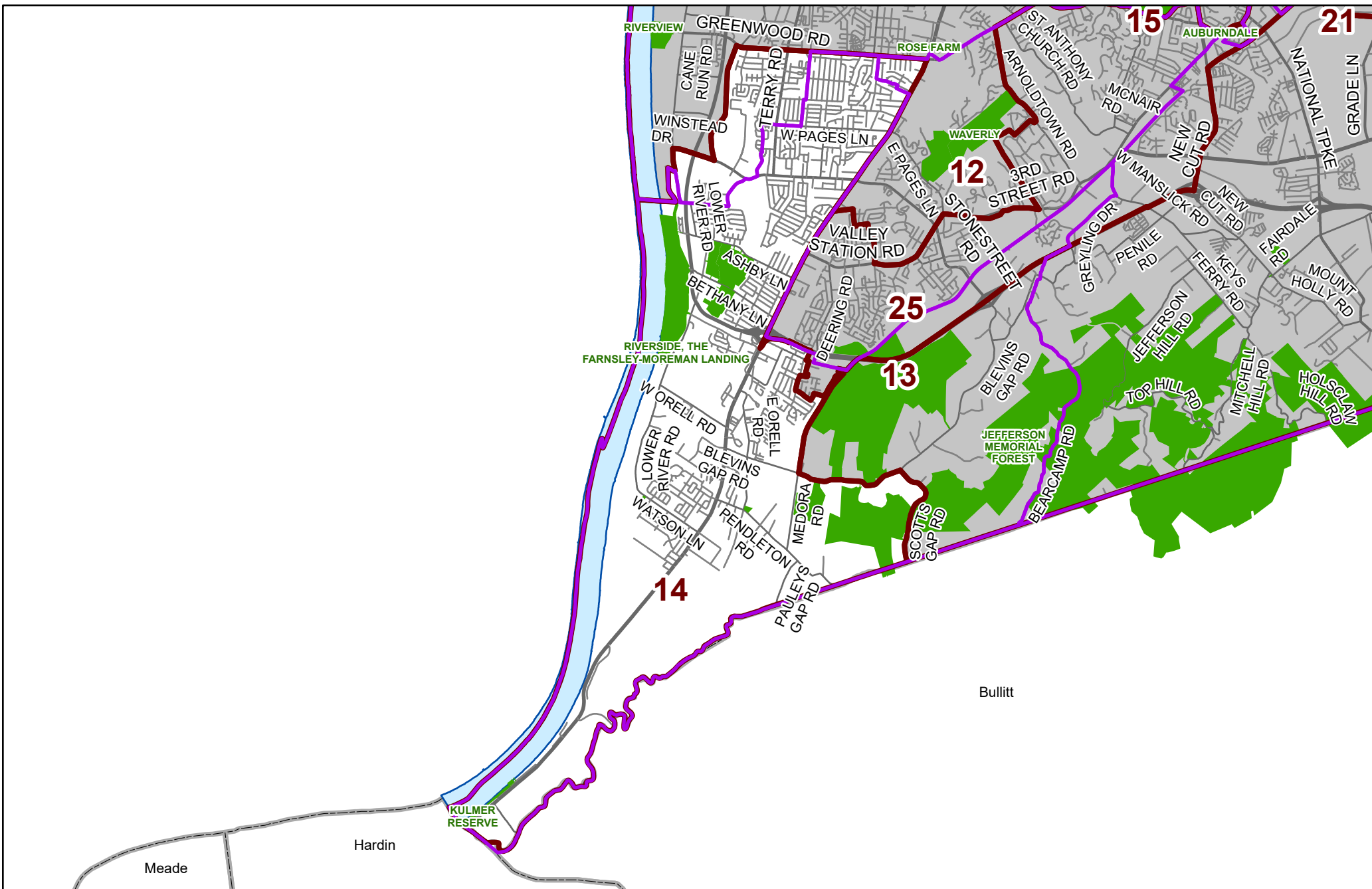






# Metro Council District 13 Amended Redistricting Update 2020




COPYRIGHT (C) 2021, LOUISVILLE AND JEFFERSON COUNTY METROPOLITAN SEWER DISTRICT (MSD), LOUISVILLE WATER COMPANY (LWC), LOUISVILLE METRO GOVERNMENT, AND JEFFERSON COUNTY PROPERTY VALUATION ADMINISTRATOR (PVA). ALL RIGHTS RESERVED. LOUISVILLE/JEFFERSON COUNTY INFORMATION CONSORTIUM (LOJIC). ALL GEOGRAPHIC FEATURES ARE APPROXIMATE AND SHOULD BE USED FOR GENERAL PLANNING PURPOSES ONLY. THIS MAP WAS CREATED ON 11/2/2021 BY ANDREW MCKINNEY, LOUISVILLE METRO OFFICE OF CIVIC INNOVATION AND TECHNOLOGY (CIT).





-  Metro Council Current
-  Metro Council District Redistricting
-  Louisville Metro Parks
-  Ohio River

# Metro Council District 14 Amended Redistricting Update 2020



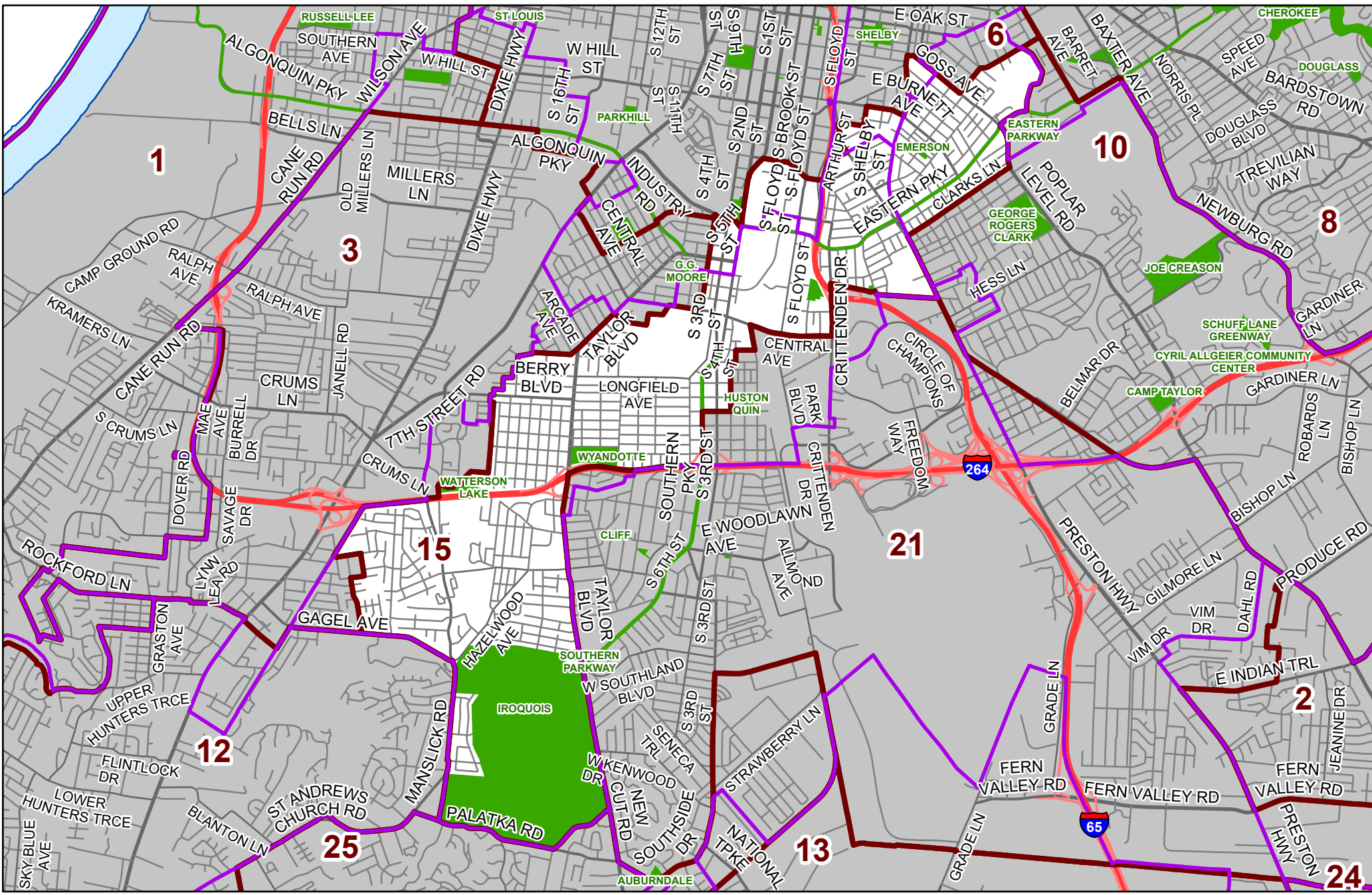


COPYRIGHT (C) 2021, LOUISVILLE AND JEFFERSON COUNTY METROPOLITAN SEWER DISTRICT (MSD), LOUISVILLE WATER COMPANY (LWC), LOUISVILLE METRO GOVERNMENT, AND JEFFERSON COUNTY PROPERTY VALUATION ADMINISTRATOR (PVA). ALL RIGHTS RESERVED. LOUISVILLE/JEFFERSON COUNTY INFORMATION CONSORTIUM (LOJIC). ALL GEOGRAPHIC FEATURES ARE APPROXIMATE AND SHOULD BE USED FOR GENERAL PLANNING PURPOSES ONLY. THIS MAP WAS CREATED ON 11/2/2021 BY ANDREW MCKINNEY, LOUISVILLE METRO OFFICE OF CIVIC INNOVATION AND TECHNOLOGY (CIT).










- Metro Council Current
- Metro Council District Redistricting
- Louisville Metro Parks
- Ohio River

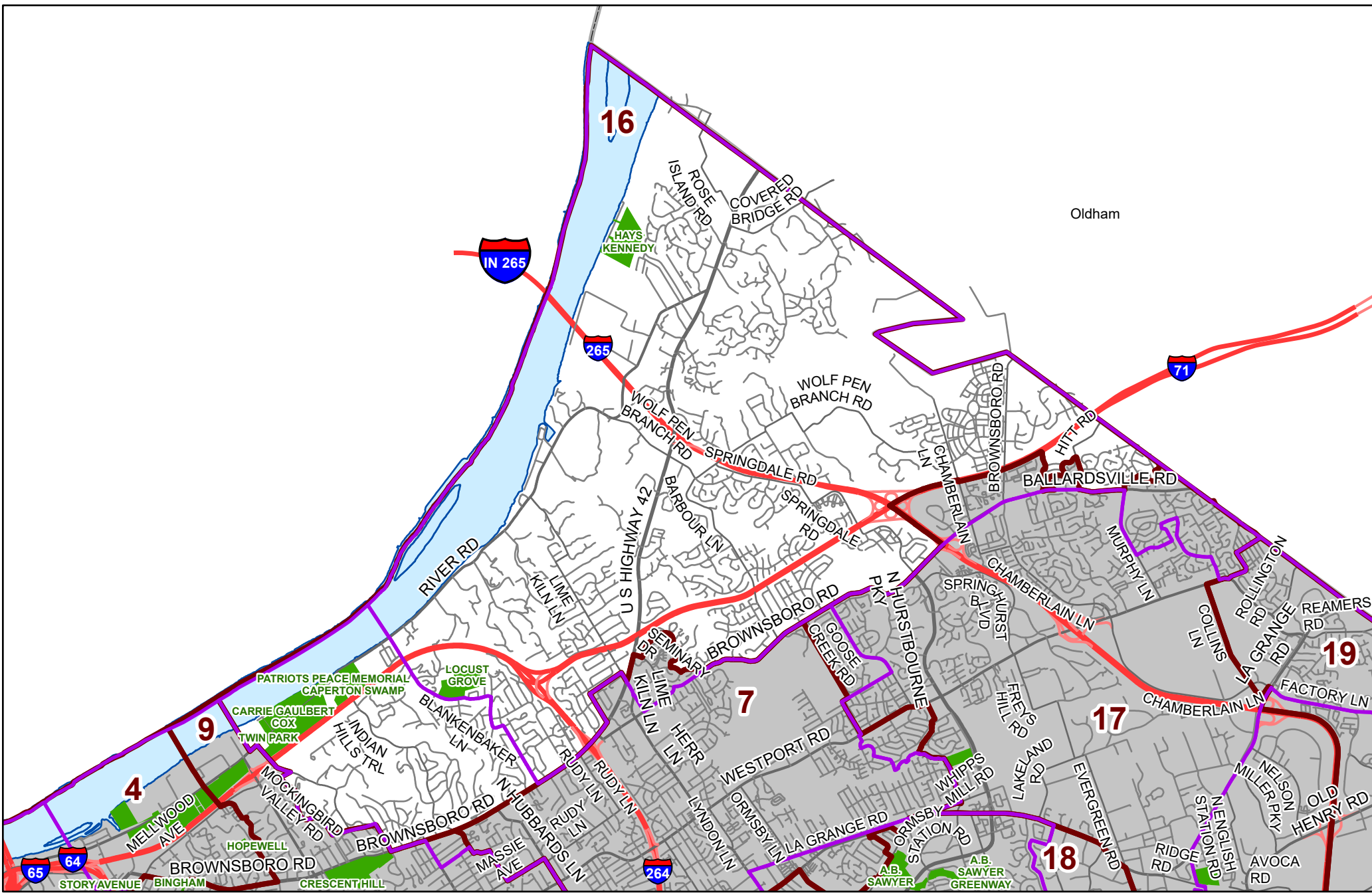






# Metro Council District 15 Amended Redistricting Update 2020



COPYRIGHT (C) 2021, LOUISVILLE AND JEFFERSON COUNTY METROPOLITAN SEWER DISTRICT (MSD), LOUISVILLE WATER COMPANY (LWC), LOUISVILLE METRO GOVERNMENT, AND JEFFERSON COUNTY PROPERTY VALUATION ADMINISTRATION (PVA). ALL RIGHTS RESERVED. LOUISVILLE/JEFFERSON COUNTY INFORMATION CONSORTIUM (LOJIC). ALL GEOGRAPHIC FEATURES ARE APPROXIMATE AND SHOULD BE USED FOR GENERAL PLANNING PURPOSES ONLY. THIS MAP WAS CREATED ON 11/2/2021 BY ANDREW MCKINNEY, LOUISVILLE METRO OFFICE OF CIVIC INNOVATION AND TECHNOLOGY (CIT).





-  Metro Council Current
-  Metro Council District Redistricting
-  Louisville Metro Parks
-  Ohio River

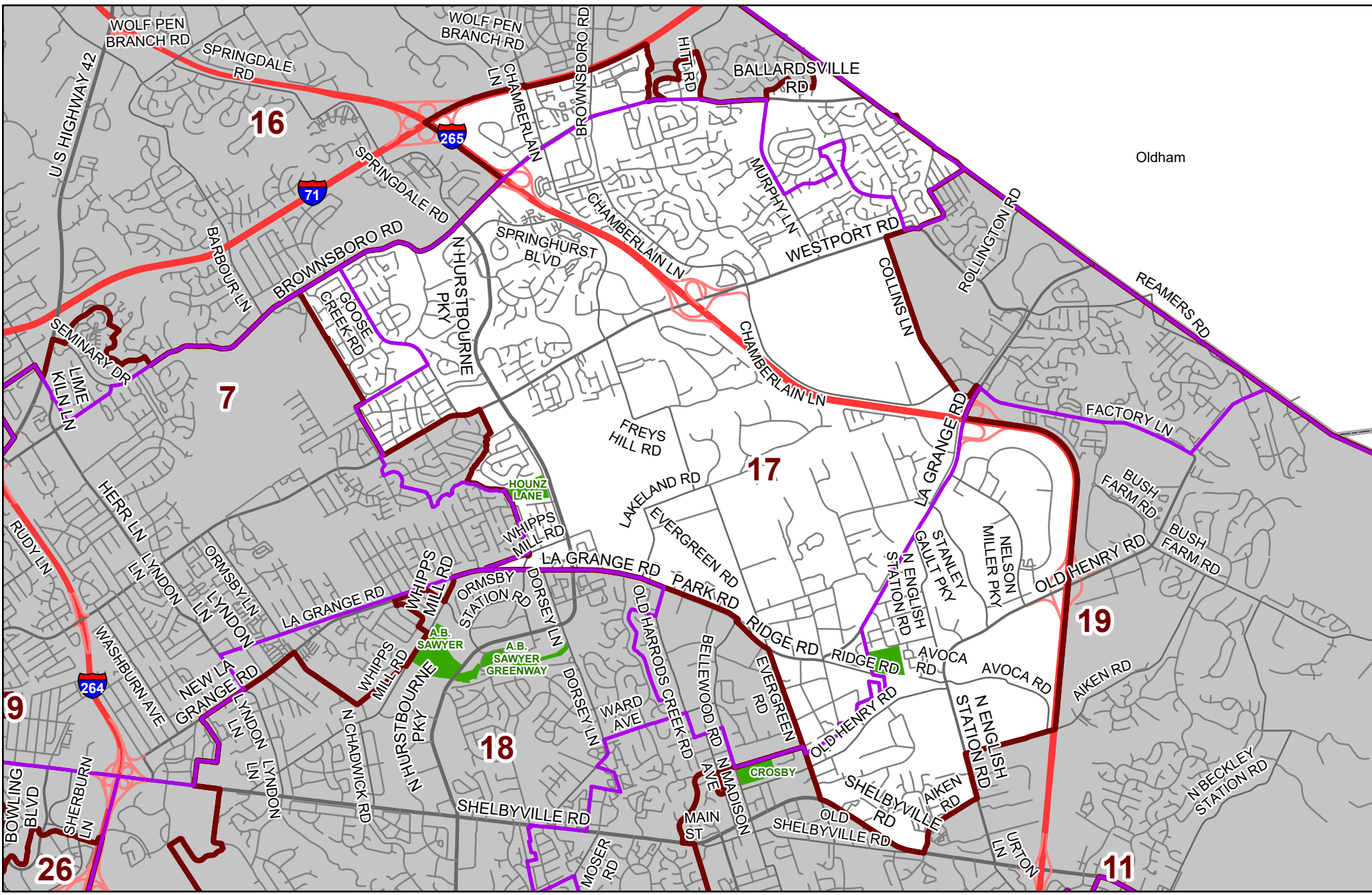
# Metro Council District 16

## Amended Redistricting Update 2020




COPYRIGHT (C) 2021, LOUISVILLE AND JEFFERSON COUNTY METROPOLITAN SEWER DISTRICT (MSD), LOUISVILLE WATER COMPANY (LWC), LOUISVILLE METRO GOVERNMENT, AND JEFFERSON COUNTY PROPERTY VALUATION ADMINISTRATION CONSORTIUM (PVAV). ALL RIGHTS RESERVED. LOUISVILLE/JEFFERSON COUNTY INFORMATION CONSORTIUM (LOJIC). ALL GEOGRAPHIC FEATURES ARE APPROXIMATE AND SHOULD BE USED FOR GENERAL PLANNING PURPOSES ONLY. THIS MAP WAS CREATED ON 11/2/2021 BY ANDREW MCKINNEY, LOUISVILLE METRO OFFICE OF CIVIC INNOVATION AND TECHNOLOGY (CIT).





- Metro Council Current
- Metro Council District Redistricting
- Louisville Metro Parks
- Ohio River



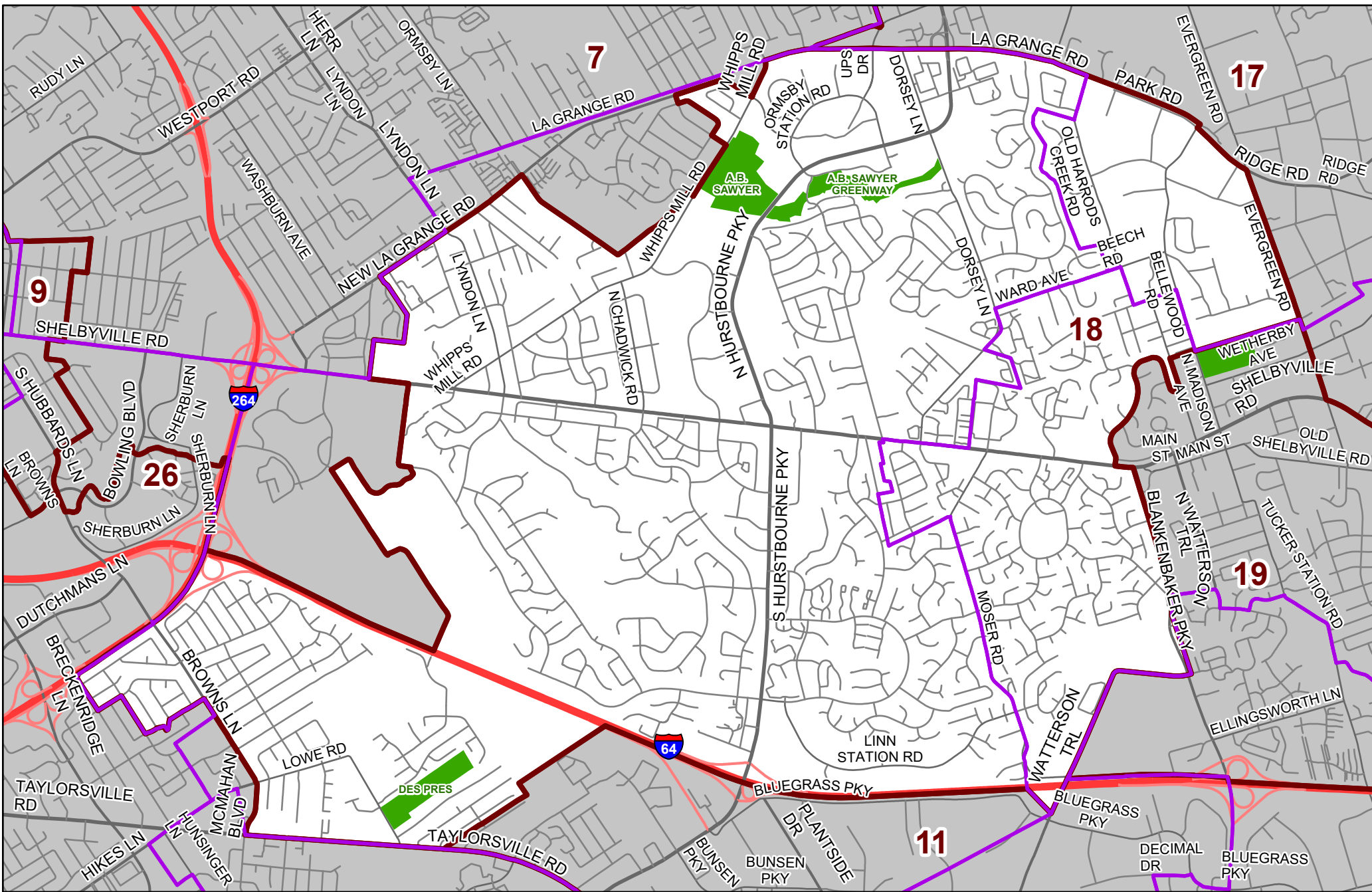
# Metro Council District 17

## Amended Redistricting Update 2020




COPYRIGHT (C) 2021, LOUISVILLE AND JEFFERSON COUNTY METROPOLITAN SEWER DISTRICT (MSD), LOUISVILLE WATER COMPANY (LWC), LOUISVILLE METRO GOVERNMENT, AND JEFFERSON COUNTY PROPERTY VALUATION ADMINISTRATION (PVA). ALL RIGHTS RESERVED. LOUISVILLE/JEFFERSON COUNTY INFORMATION CONSORTIUM (LOJIC). ALL GEOGRAPHIC FEATURES ARE APPROXIMATE AND SHOULD BE USED FOR GENERAL PLANNING PURPOSES ONLY. THIS MAP WAS CREATED ON 11/2/2021 BY ANDREW MCKINNEY, LOUISVILLE METRO OFFICE OF CIVIC INNOVATION AND TECHNOLOGY (CIT).





- Metro Council Current
- Metro Council District Redistricting
- Louisville Metro Parks
- Ohio River



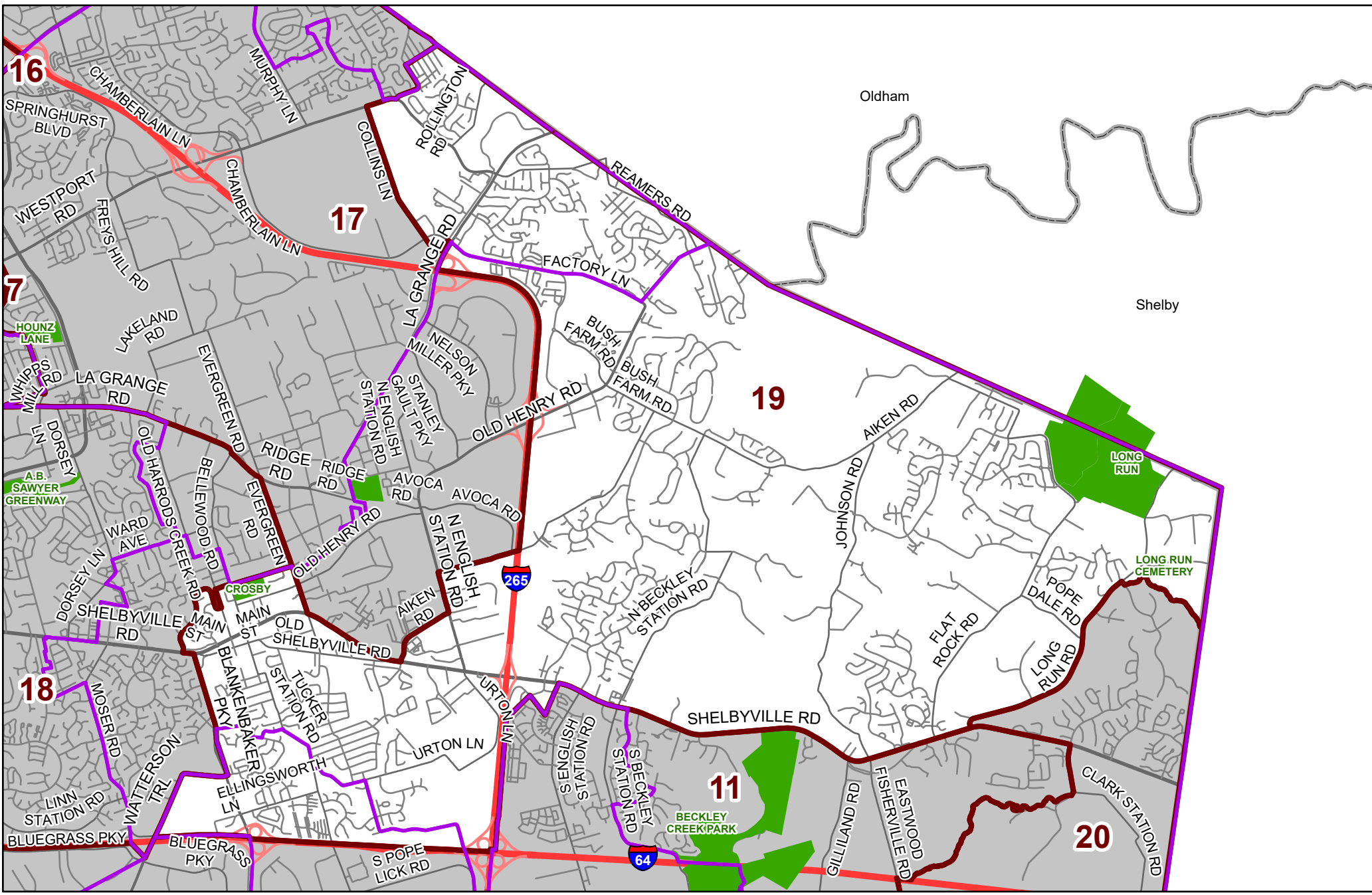
# Metro Council District 18

## Amended Redistricting Update 2020




COPYRIGHT (C) 2023, LOUISVILLE AND JEFFERSON COUNTY METROPOLITAN SEWER DISTRICT (MSD), LOUISVILLE WATER COMPANY (LWC), LOUISVILLE METRO GOVERNMENT, AND JEFFERSON COUNTY PROPERTY VALUATION ADMINISTRATOR (PVA). ALL RIGHTS RESERVED. LOUISVILLE/JEFFERSON COUNTY INFORMATION CONSORTIUM (LOJIC). ALL GEOGRAPHIC FEATURES ARE APPROXIMATE AND SHOULD BE USED FOR GENERAL PLANNING PURPOSES ONLY. THIS MAP WAS CREATED ON 11/2/2023 BY ANDREW MCKINNEY, LOUISVILLE METRO OFFICE OF CIVIC INNOVATION AND TECHNOLOGY (CIT).





- Metro Council Current
- Metro Council District Redistricting
- Louisville Metro Parks
- Ohio River



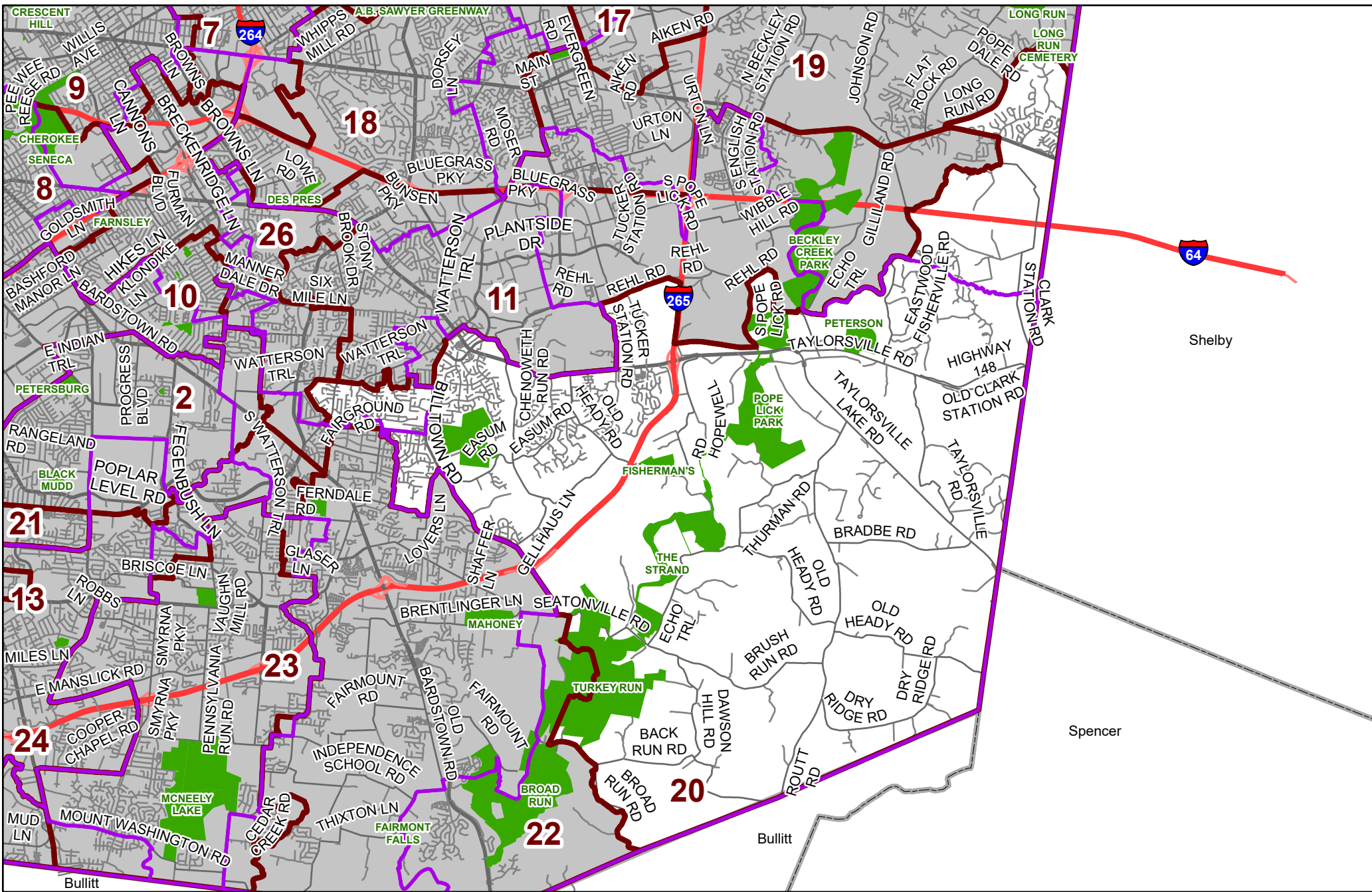
# Metro Council District 19

## Amended Redistricting Update 2020




COPYRIGHT (C) 2021, LOUISVILLE AND JEFFERSON COUNTY METROPOLITAN SEWER DISTRICT (MSD), LOUISVILLE WATER COMPANY (LWC), LOUISVILLE METRO GOVERNMENT, AND JEFFERSON COUNTY PROPERTY VALUATION ADMINISTRATOR (PVA). ALL RIGHTS RESERVED. LOUISVILLE/JEFFERSON COUNTY INFORMATION CONSORTIUM (LOJIC). ALL GEOGRAPHIC FEATURES ARE APPROXIMATE AND SHOULD BE USED FOR GENERAL PLANNING PURPOSES ONLY. THIS MAP WAS CREATED ON 11/2/2021 BY ANDREW MCKINNEY, LOUISVILLE METRO OFFICE OF CIVIC INNOVATION AND TECHNOLOGY (CIT).





- Metro Council Current
- Metro Council District Redistricting
- Louisville Metro Parks
- Ohio River



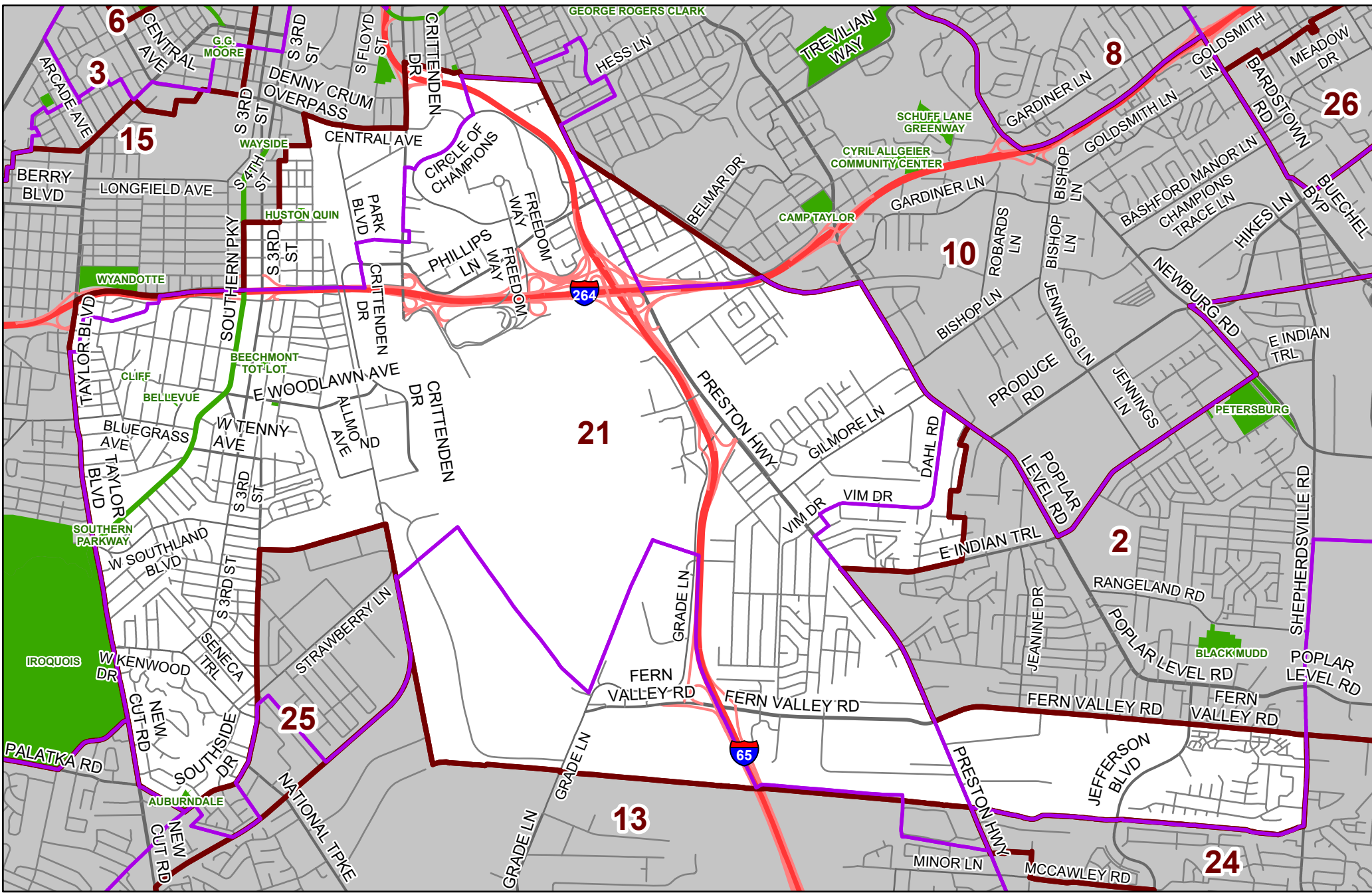
# Metro Council District 20





## Amended Redistricting Update 2020




COPYRIGHT (C) 2021, LOUISVILLE AND JEFFERSON COUNTY METROPOLITAN SEWER DISTRICT (MSD), LOUISVILLE WATER COMPANY (LWC), LOUISVILLE METRO GOVERNMENT, AND JEFFERSON COUNTY PROPERTY VALUATION ADMINISTRATOR (PVA). ALL RIGHTS RESERVED. LOUISVILLE/JEFFERSON COUNTY INFORMATION CONSORTIUM (LOJIC). ALL GEOGRAPHIC FEATURES ARE APPROXIMATE AND SHOULD BE USED FOR GENERAL PLANNING PURPOSES ONLY. THIS MAP WAS CREATED ON 11/2/2021 BY ANDREW MCKINNEY, LOUISVILLE METRO OFFICE OF CIVIC INNOVATION AND TECHNOLOGY (CIT).





-  Metro Council Current
-  Metro Council District Redistricting
-  Louisville Metro Parks
-  Ohio River



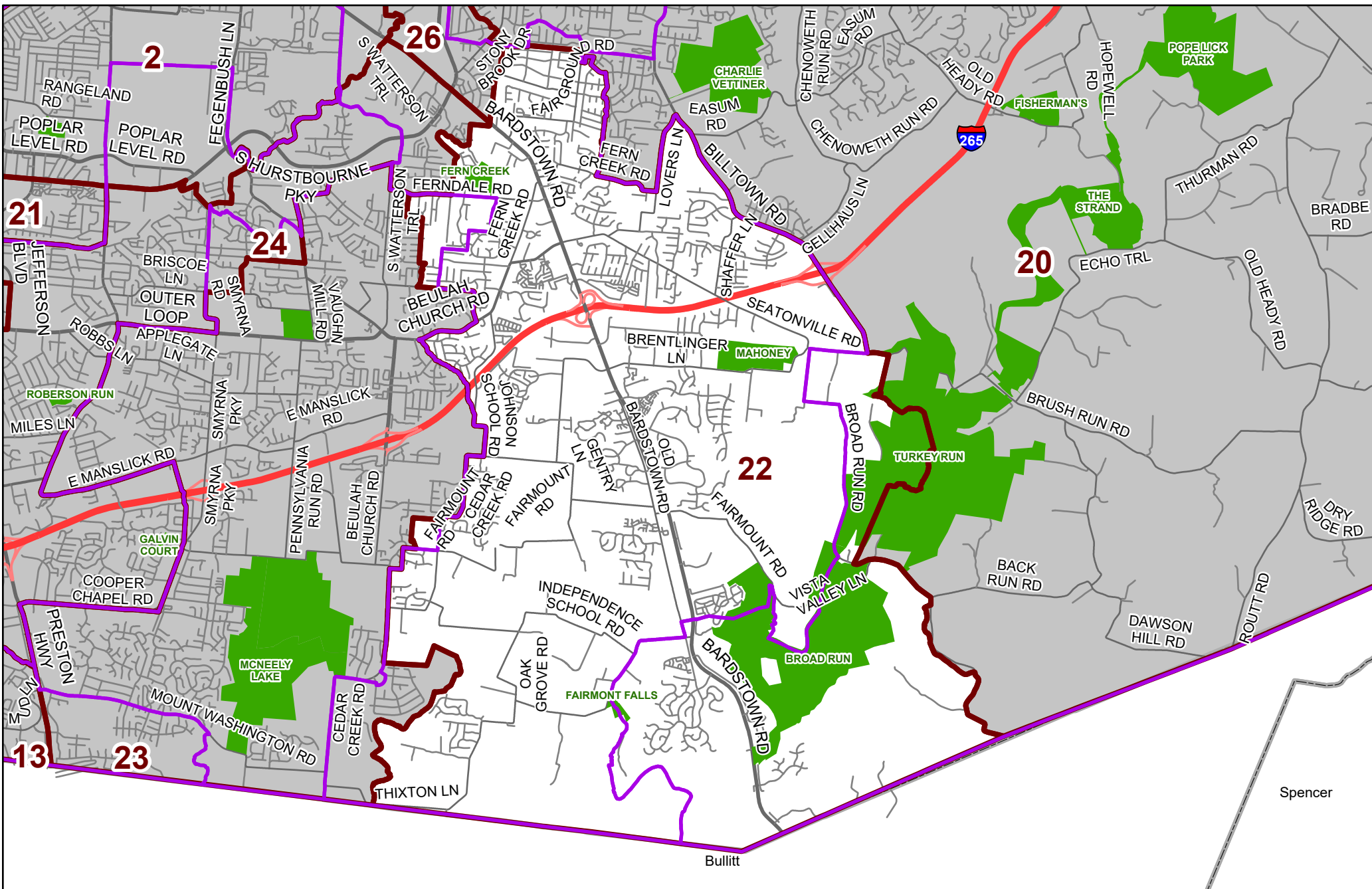
# Metro Council District 21

## Amended Redistricting Update 2020



COPYRIGHT (C) 2021, LOUISVILLE AND JEFFERSON COUNTY METROPOLITAN SEWER DISTRICT (MSD), LOUISVILLE WATER COMPANY (LWC), LOUISVILLE METRO GOVERNMENT, AND JEFFERSON COUNTY PROPERTY VALUATION ADMINISTRATION (PVA). ALL RIGHTS RESERVED. LOUISVILLE/JEFFERSON COUNTY INFORMATION CONSORTIUM (LOJIC). ALL GEOGRAPHIC FEATURES ARE APPROXIMATE AND SHOULD BE USED FOR GENERAL PLANNING PURPOSES ONLY. THIS MAP WAS CREATED ON 11/2/2021 BY ANDREW MCKINNEY, LOUISVILLE METRO OFFICE OF CIVIC INNOVATION AND TECHNOLOGY (CIT).





- Metro Council Current
- Metro Council District Redistricting
- Louisville Metro Parks
- Ohio River

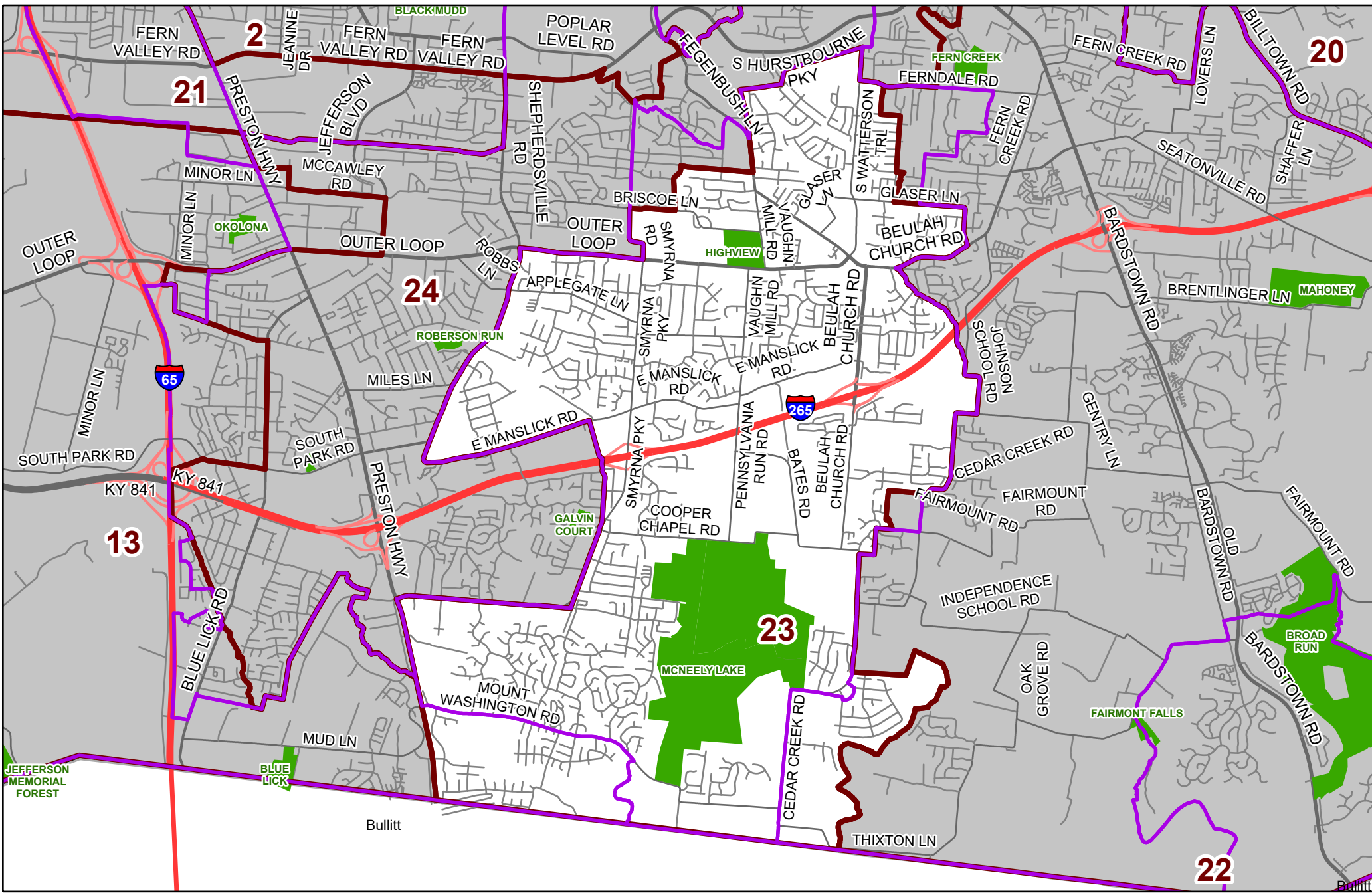






# Metro Council District 22 Amended Redistricting Update 2020

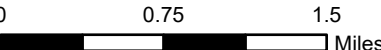


COPYRIGHT (C) 2021, LOUISVILLE AND JEFFERSON COUNTY METROPOLITAN SEWER DISTRICT (MSD), LOUISVILLE WATER COMPANY (LWC), LOUISVILLE METRO GOVERNMENT, AND JEFFERSON COUNTY PROPERTY VALUATION ADMINISTRATOR (PVA). ALL RIGHTS RESERVED. LOUISVILLE/JEFFERSON COUNTY INFORMATION CONSORTIUM (LOJIC). ALL GEOGRAPHIC FEATURES ARE APPROXIMATE AND SHOULD BE USED FOR GENERAL PLANNING PURPOSES ONLY. THIS MAP WAS CREATED ON 11/2/2021 BY ANDREW MCKINNEY, LOUISVILLE METRO OFFICE OF CIVIC INNOVATION AND TECHNOLOGY (CIT).





-  Metro Council Current
-  Metro Council District Redistricting
-  Louisville Metro Parks
-  Ohio River



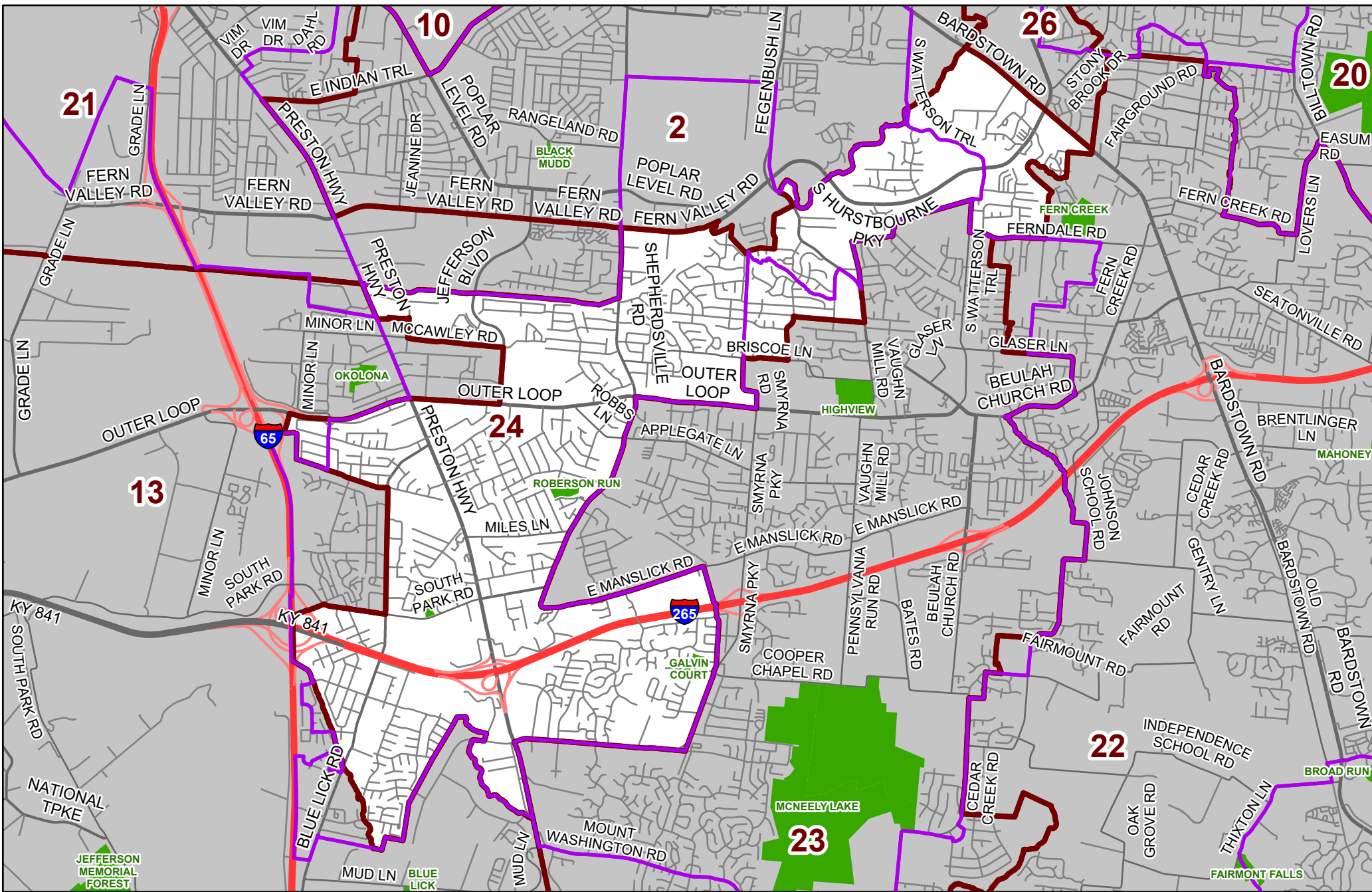
# Metro Council District 23

## Amended Redistricting Update 2020




COPYRIGHT (C) 2021, LOUISVILLE AND JEFFERSON COUNTY METROPOLITAN SEWER DISTRICT (MSD), LOUISVILLE WATER COMPANY (LWC), LOUISVILLE METRO GOVERNMENT, AND JEFFERSON COUNTY PROPERTY VALUATION ADMINISTRATOR (PVA). ALL RIGHTS RESERVED. LOUISVILLE/JEFFERSON COUNTY INFORMATION CONSORTIUM (LOJIC). ALL GEOGRAPHIC FEATURES ARE APPROXIMATE AND SHOULD BE USED FOR GENERAL PLANNING PURPOSES ONLY. THIS MAP WAS CREATED ON 11/2/2021 BY ANDREW MCKINNEY, LOUISVILLE METRO OFFICE OF CIVIC INNOVATION AND TECHNOLOGY (CIT).





- Metro Council Current
- Metro Council District Redistricting
- Louisville Metro Parks
- Ohio River



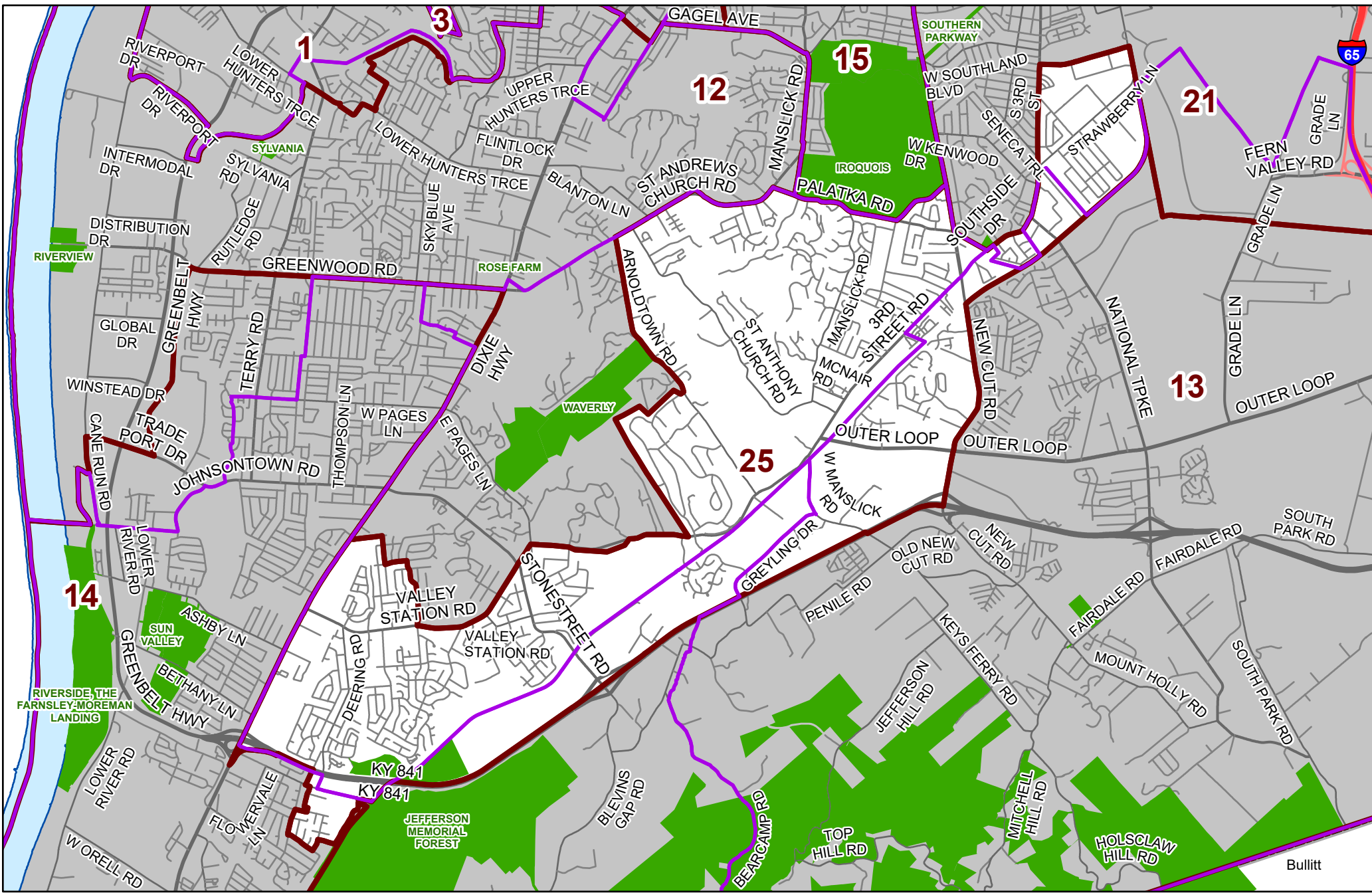
# Metro Council District 24

## Amended Redistricting Update 2020

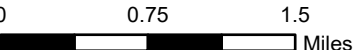


COPYRIGHT (C) 2021, LOUISVILLE AND JEFFERSON COUNTY METROPOLITAN SEWER DISTRICT (MSD), LOUISVILLE WATER COMPANY (LWC), LOUISVILLE METRO GOVERNMENT, AND JEFFERSON COUNTY PROPERTY VALUATION ADMINISTRATOR (PVA). ALL RIGHTS RESERVED. LOUISVILLE/JEFFERSON COUNTY INFORMATION CONSORTIUM (LOJIC). ALL GEOGRAPHIC FEATURES ARE APPROXIMATE AND SHOULD BE USED FOR GENERAL PLANNING PURPOSES ONLY. THIS MAP WAS CREATED ON 11/2/2021 BY ANDREW MCKINNEY, LOUISVILLE METRO OFFICE OF CIVIC INNOVATION AND TECHNOLOGY (CIT).





- Metro Council Current
- Metro Council District Redistricting
- Louisville Metro Parks
- Ohio River

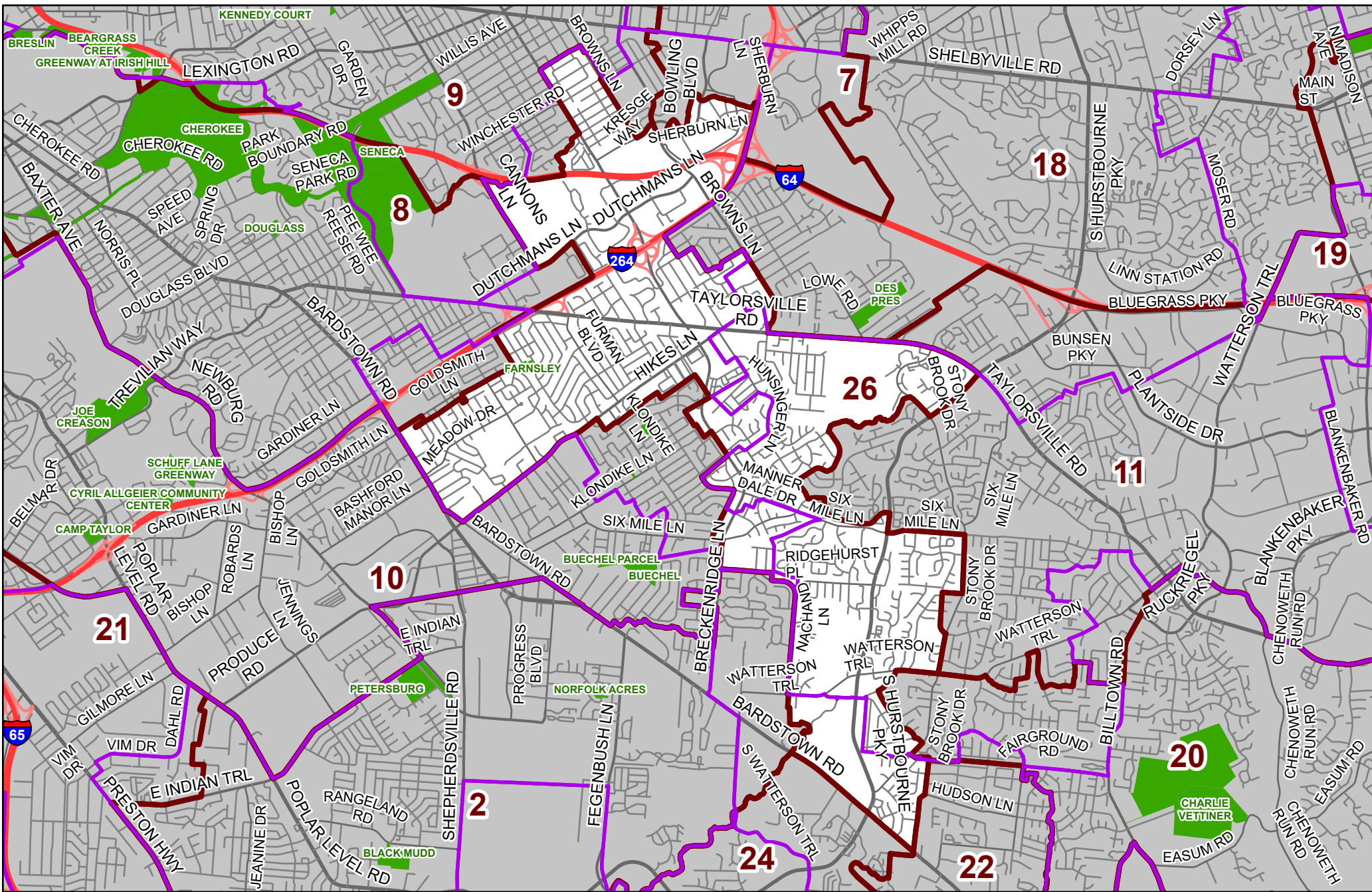






# Metro Council District 25 Amended Redistricting Update 2020




COPYRIGHT (C) 2023, LOUISVILLE AND JEFFERSON COUNTY METROPOLITAN SEWER DISTRICT (MSD), LOUISVILLE WATER COMPANY (LWC), LOUISVILLE METRO GOVERNMENT, AND JEFFERSON COUNTY PROPERTY VALUATION ADMINISTRATOR (PVA). ALL RIGHTS RESERVED. LOUISVILLE/JEFFERSON COUNTY INFORMATION CONSORTIUM (LOJIC). ALL GEOGRAPHIC FEATURES ARE APPROXIMATE AND SHOULD BE USED FOR GENERAL PLANNING PURPOSES ONLY. THIS MAP WAS CREATED ON 11/2/2023 BY ANDREW MCKINNEY, LOUISVILLE METRO OFFICE OF CIVIC INNOVATION AND TECHNOLOGY (CIT).





-  Metro Council Current
-  Metro Council District Redistricting
-  Louisville Metro Parks
-  Ohio River



# Metro Council District 26 Amended Redistricting Update 2020



COPYRIGHT (C) 2023, LOUISVILLE AND JEFFERSON COUNTY METROPOLITAN SEWER DISTRICT (MSD), LOUISVILLE WATER COMPANY (LWC), LOUISVILLE METRO GOVERNMENT, AND JEFFERSON COUNTY PROPERTY VALUATION ADMINISTRATOR (PVA). ALL RIGHTS RESERVED. LOUISVILLE/JEFFERSON COUNTY INFORMATION CONSORTIUM (LOJIC). ALL GEOGRAPHIC FEATURES ARE APPROXIMATE AND SHOULD BE USED FOR GENERAL PLANNING PURPOSES ONLY. THIS MAP WAS CREATED ON 11/2/2023 BY ANDREW MCKINNEY, LOUISVILLE METRO OFFICE OF CIVIC INNOVATION AND TECHNOLOGY (CIT).