

Planning Commission

Staff Report

October 17, 2019



Case No:	19-ZONE-0029
Project Name:	Kenney Office Building
Location:	3822 Taylorsville Rd & 3004 Melbourne Ave
Owner(s):	Lonnie William Cowles
Applicant:	Mike Kenney
Jurisdiction:	Louisville Metro
Council District:	26 – Brent Ackerson
Case Manager:	Dante St. Germain, AICP, Planner II

REQUESTS

- **Change in zoning** from R-5 Single Family Residential to OR Office Residential
- **Detailed District Development Plan** with Binding Elements

CASE SUMMARY/BACKGROUND

The subject site is located at the intersection of Taylorsville Road and Melbourne Avenue, one block west of Breckinridge Lane. It consists of two contiguous parcels. The site is currently developed with a 2,655 square foot single-family residence with a detached garage. The applicant proposes to rezone the property to convert the residence to an insurance office. The garage is proposed to be removed, and a 4,000 square foot new office building is proposed to the rear of the property.

The site abuts single family residential uses to the west and south, with commercial uses to the east and multi-family residential uses to the north across Taylorsville Road. Regional Center form district is located immediately to the east.

STAFF FINDING

Staff finds that the proposal generally meets the guidelines of the Comprehensive Plan and requirements of the Land Development Code. No waivers or variances are being requested.

TECHNICAL REVIEW

Land Development Code (Louisville Metro)

Plan 2040

MSD and Transportation Planning have provided preliminary approval of the proposal. TARC has requested the following binding element:

The Developer / Property Owner shall install a concrete boarding pad, bench pad and then notify TARC when the construction is complete. TARC will then install a standard bench. In addition, the Developer / Property Owner shall clean the stop as needed.

The applicant has not agreed to this binding element and has suggested that other language can be crafted at the Planning Commission hearing.

INTERESTED PARTY COMMENTS

Neighbor Kurt Humke contacted staff to request more information about the plan but did not express support or opposition.

STANDARD OF REVIEW FOR REZONING

Criteria for granting the proposed form district change/rezoning: KRS Chapter 100.213

1. The proposed form district/rezoning change complies with the applicable guidelines and policies Plan 2040; OR
2. The existing form district/zoning classification is inappropriate and the proposed classification is appropriate; OR
3. There have been major changes of an economic, physical, or social nature within the area involved which were not anticipated in Plan 2040 which have substantially altered the basic character of the area.

STAFF ANALYSIS FOR CHANGE IN ZONING

The site is located in the Neighborhood Form District

The Neighborhood Form is characterized by predominantly residential uses that vary from low to high density and that blend compatibly into the existing landscape and neighborhood areas. High-density uses will be limited in scope to minor or major arterials and to areas that have limited impact on the low to moderate density residential areas.

The Neighborhood Form will contain diverse housing types in order to provide housing choice for differing ages, incomes and abilities. New neighborhoods are encouraged to incorporate these different housing types within a neighborhood as long as the different types are designed to be compatible with nearby land uses. These types may include, but not be limited to, large lot single family developments with cul-de-sacs, traditional neighborhoods with short blocks or walkways in the middle of long blocks to connect with other streets, villages and zero-lot line neighborhoods with open space, and high density multi-family housing.

The Neighborhood Form may contain open space and, at appropriate locations, civic uses and neighborhood centers with a mixture of uses such as offices, retail shops, restaurants and services. These neighborhood centers should be at a scale that is appropriate for nearby neighborhoods. The Neighborhood Form should provide for accessibility and connectivity between adjacent uses and neighborhoods by automobile, pedestrian, bicycle and transit.

Neighborhood streets may be either curvilinear, rectilinear or in a grid pattern and should be designed to support physical activity for all users and invite human interaction. Streets are connected and easily accessible to each other, using design elements such as short blocks or bike/walkways in the middle of long blocks to connect with other streets. Examples of design elements that encourage this interaction include narrow street widths, street trees, sidewalks, shaded seating/gathering areas

and bus stops. Placement of utilities should permit the planting of shade trees along both sides of the streets.

Following is staff's analysis of the proposed rezoning against the Goals, Objectives and Policies of Plan 2040.

The proposed zoning district would permit office and residential uses, allowing the property to be used for an office now but also allowing for conversion back to residential uses in the future if the situation changes. The site is adjacent to Regional Center form district and OR-1 zoning. The proposed zoning district would provide an appropriate transition between the more regional-serving uses to the east and the residential uses to the west.

The proposed zoning district and site plan are generally in compliance with the plan elements of Plan 2040, and with the CHASE principles in the Comprehensive Plan.

All other agency comments should be addressed to demonstrate compliance with the remaining Goals, Objectives and Policies of Plan 2040.

A checklist is attached to the end of this staff report with a more detailed analysis. The Louisville Metro Planning Commission is charged with making a recommendation to the Louisville Metro Council regarding the appropriateness of this zoning map amendment. The Louisville Metro Council has zoning authority over the property in question.

STANDARD OF REVIEW AND STAFF ANALYSIS FOR DDDP

- (a) The conservation of natural resources on the property proposed for development, including: trees and other living vegetation, steep slopes, water courses, flood plains, soils, air quality, scenic views, and historic sites;

STAFF: There do not appear to be any historic resources on the subject site. No karst features were discovered on the site. Tree canopy will be preserved to the extent possible given the proposed future construction.

- (b) The provisions for safe and efficient vehicular and pedestrian transportation both within the development and the community;

STAFF: Provisions for safe and efficient vehicular and pedestrian transportation within and around the development and the community has been provided, and Metro Public Works has approved the preliminary development plan.

- (c) The provision of sufficient open space (scenic and recreational) to meet the needs of the proposed development;

STAFF: There are no open space requirements pertinent to the current proposal.

- (d) The provision of adequate drainage facilities on the subject site in order to prevent drainage problems from occurring on the subject site or within the community;

STAFF: The Metropolitan Sewer District has approved the preliminary development plan and will ensure the provision of adequate drainage facilities on the subject site in order to prevent drainage problems from occurring on the subject site or within the community.

- (e) The compatibility of the overall site design (location of buildings, parking lots, screening, landscaping) and land use or uses with the existing and projected future development of the area;

STAFF: The overall site design and land uses are compatible with the existing and future development of the area. The site provides a transition between the more intensive uses to the east and the less intensive uses to the west.

- (f) Conformance of the development plan with the Comprehensive Plan and Land Development Code. Revised plan certain development plans shall be evaluated for conformance with the non-residential and mixed-use intent of the form districts and comprehensive plan.

STAFF: The development plan conforms to applicable guidelines and policies of the Comprehensive Plan and to requirements of the Land Development Code. No waivers or variances are requested.

REQUIRED ACTIONS

- **RECOMMEND** that Metro Council **APPROVE** or **DENY** the **Change-in-Zoning** from R-5 to OR
- **APPROVE** or **DENY** the **Detailed District Development Plan** with **Binding Elements**

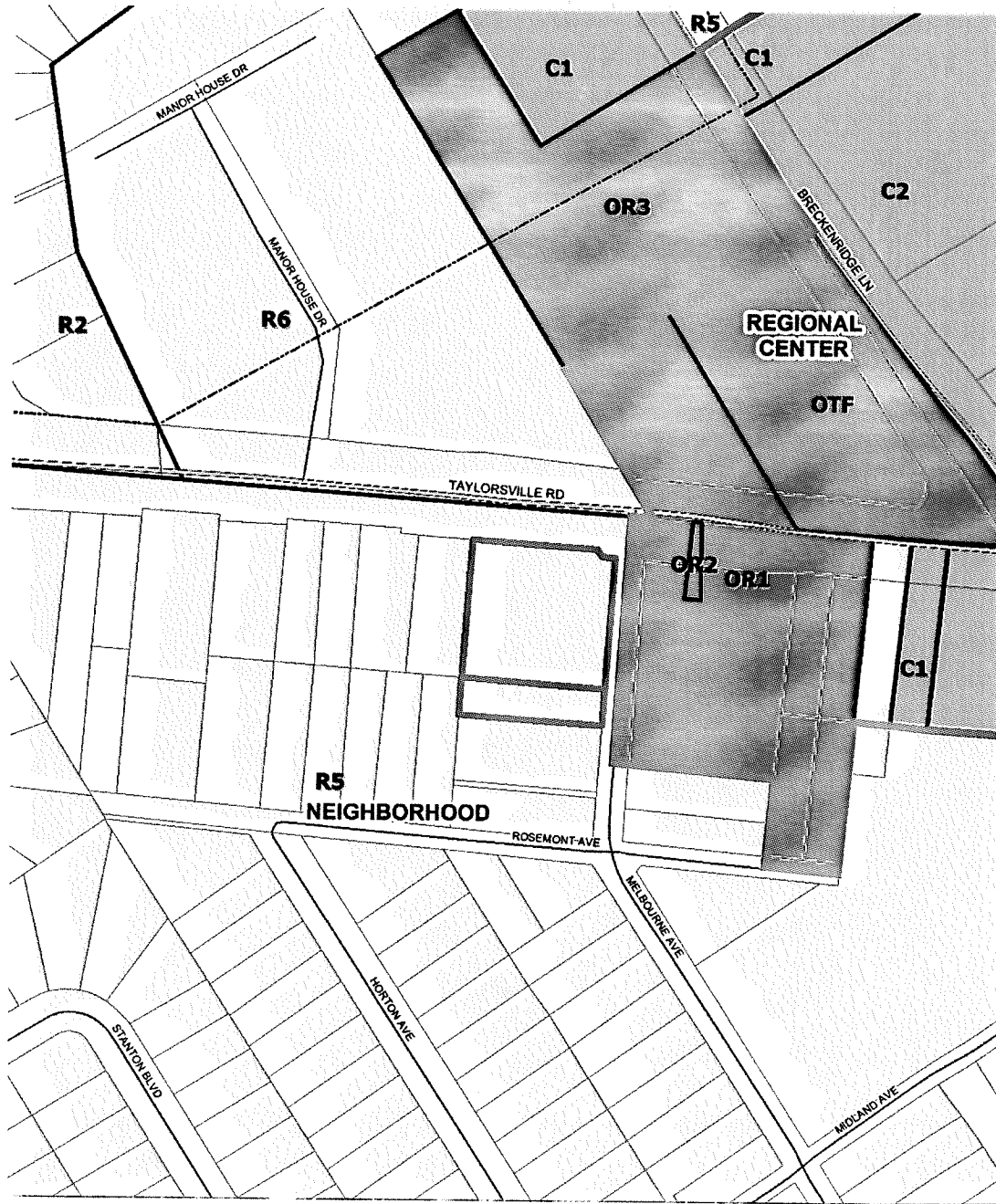
NOTIFICATION

Date	Purpose of Notice	Recipients
08/22/2019	Hearing before LD&T	1 st and 2 nd tier adjoining property owners Registered Neighborhood Groups in Council District 26
09/13/2019	Hearing before PC	1 st and 2 nd tier adjoining property owners Registered Neighborhood Groups in Council District 26
09/13/2019	Hearing before PC	Sign Posting on property
10/05/2019	Hearing before PC	Legal Advertisement in the Courier-Journal

ATTACHMENTS

1. Zoning Map
2. Aerial Photograph
3. Staff Plan 2040 Checklist
4. Proposed Binding Elements

1. Zoning Map



3822 Taylorville Road
feet



175

Map Created: 7/2/2019




Copyright (c) 2019, LOUISVILLE AND JEFFERSON COUNTY METROPOLITAN SEWER DISTRICT (MSD), LOUISVILLE WATER COMPANY (LWC), LOUISVILLE METRO GOVERNMENT and JEFFERSON COUNTY PROPERTY VALUATION ADMINISTRATOR (PVA). All Rights Reserved.

2. Aerial Photograph



3822 Taylorsville Road
feet



175

Map Created: 7/2/2019



Copyright (c) 2019, LOUISVILLE AND JEFFERSON COUNTY METROPOLITAN SEWER DISTRICT (MSD), LOUISVILLE WATER COMPANY (LWC), LOUISVILLE METRO GOVERNMENT and JEFFERSON COUNTY PROPERTY VALUATION ADMINISTRATOR (PVA). All Rights Reserved.

3. Staff Plan 2040 Checklist

- + Exceeds Guideline
- ✓ Meets Guideline
- Does Not Meet Guideline
- +/- More Information Needed
- NA Not Applicable

Neighborhood: Non-Residential

#	Plan 2040 Plan Element	Land Use & Development Policy	Staff Finding	Staff Analysis
1	Community Form: Goal 1	6. Discourage non-residential expansion into existing residential areas unless applicant can demonstrate that any adverse impact on residential uses will be mitigated. Evaluation of impacts may include, but not be limited to, displacement of residents, loss of affordable housing units, traffic, parking, signs, lighting, noise, odor, and stormwater. Appropriate transitions from non-residential to residential uses should depend on the pattern of development of the Form District and may include natural vegetative buffers, landscaping or the use of higher density residential between lower density residential and/or non-residential.	✓	Access to the site will be via Taylorsville Road and Melbourne Avenue, not directing traffic through the adjoining neighborhood. Appropriate transitions between the subject site and the adjoining residential uses will be provided.
2	Community Form: Goal 1	7. Locate higher density and intensity uses near major transportation facilities and transit corridors, employment centers, in or near activity centers and other areas where demand and adequate infrastructure exists or is planned.	✓	The proposed zoning district will allow higher density and intensity uses, and the subject site is located on a major transit corridor and near transportation facilities.
3	Community Form: Goal 1	8. Encourage industries to locate in workplace Form Districts or in areas readily served by infrastructure and transportation facilities, including transit, rather than isolated industrial sites.	NA	The proposed zoning district is not for industrial zoning.
4	Community Form: Goal 1	15. When reviewing proposals for siting hazardous uses and uses with air, noise and light emissions, ensure disadvantaged populations are not disproportionately impacted.	✓	The proposed zoning district would not permit hazardous uses or uses with air, noise and light emissions.

#	Plan 2040 Plan Element	Land Use & Development Policy	Staff Finding	Staff Analysis
5	Community Form: Goal 1	16. Consider impacts on human health, quality of life and the environment including prevailing meteorological conditions and the potential to transport noxious odors, particulates and emissions when reviewing new developments and redevelopments. Special attention should be paid to air and water quality when residences, schools, parks or vulnerable populations will be impacted. Mitigate impacts to areas that are disproportionately affected.	✓	The proposed zoning district will not permit uses that generate noxious odors, particulates or emissions.
6	Community Form: Goal 1	17. Mitigate adverse impacts of traffic from proposed development on nearby existing communities.	✓	Access to the site is immediately adjacent to Taylorsville Road, a major arterial at this location.
7	Community Form: Goal 1	18. Mitigate adverse impacts of noise from proposed development on existing communities.	✓	The proposed zoning district will not permit uses that create excessive noise.
8	Community Form: Goal 1	21. Require that industries which handle hazardous or flammable materials or are potentially offensive such as junkyards, landfills and quarries are sited to protect public health, safety and welfare and are located away from residential areas and population centers.	NA	The proposal is not for industrial zoning.
9	Community Form: Goal 2	1. Locate activity centers in appropriate areas in all Form Districts. Design and density should be compatible with desired form, adjacent uses, and existing and planned infrastructure.	✓	The site is immediately adjacent to an existing activity center, and the proposal would extend the existing activity center.
10	Community Form: Goal 2	4. Allow non-residential development within the Neighborhood, Traditional Neighborhood and Village Form Districts to occur only at locations with appropriate access and connectivity.	✓	The site has appropriate access and connectivity.
11	Community Form: Goal 2	5. Locate retail commercial development in activity centers where it can be demonstrated that sufficient population exists or is anticipated to support it.	✓	The proposed zoning district would not permit retail development.
12	Community Form: Goal 2	6. Encourage a more compact development pattern in activity centers that result in efficient land use and cost-effective infrastructure investment.	✓	The proposal reuses existing structures and will include the construction of new structures to increase the density of activity on the site, resulting in a more efficient land use and cost-effective infrastructure use.

#	Plan 2040 Plan Element	Land Use & Development Policy	Staff Finding	Staff Analysis
13	Community Form: Goal 2	7. Encourage activity centers to include a mixture of compatible land uses in order to reduce traffic congestion by requiring fewer trips, support and enhance alternative modes of travel, and encourage vitality and a sense of place.	✓	The proposed zoning district would permit a mixture of compatible land uses, and would increase the allowable mix of land uses in the existing activity center.
14	Community Form: Goal 2	8. Encourage residential land uses in designated centers. Encourage residential and office uses above retail and other mixed-use multi-story retail buildings.	✓	The proposed zoning district would permit residential land uses.
15	Community Form: Goal 2	9. Encourage new developments and rehabilitation of buildings that provide commercial, office and/or residential uses.	✓	The proposed zoning district would permit residential and office uses, and reuses an existing structure.
16	Community Form: Goal 2	10. Encourage outlot development in underutilized parking lots of existing development to promote utilization of existing infrastructure provided specific criteria for elements such as location, scale, signs, parking, lighting, and landscaping are met. Outlot development shall encourage street-level retail with residential units above.	✓	The proposal does not include underutilized parking lots.
17	Community Form: Goal 2	11. Ensure appropriate placement, design and scale of centers in Traditional Neighborhood, Neighborhood and Village Form Districts to ensure compatibility with nearby residences.	✓	The design and scale of the proposal is compatible with the nearby residences, as the proposal reuses an existing residential building.
18	Community Form: Goal 3	9. Encourage development that respects the natural features of the site through sensitive site design, avoids substantial changes to the topography, and minimizes property damage and environmental degradation resulting from disturbance of natural systems.	✓	The existing tree canopy is proposed to be preserved to the greatest extent possible.
19	Community Form: Goal 3	10. Encourage development to avoid wet or highly permeable soils, severe, steep or unstable slopes where the potential for severe erosion problems exists in order to prevent property damage and public costs associated with soil slippage and foundation failure and to minimize environmental degradation.	✓	No wet or highly permeable soils, or severe, steep or unstable slopes are evident on the site.

#	Plan 2040 Plan Element	Land Use & Development Policy	Staff Finding	Staff Analysis
20	Community Form: Goal 3	11. Encourage land uses within the Ohio River Corridor that are appropriate for and related to river corridor activities and that are consistent with the goals and objectives of the Ohio River Corridor Master Plan. Reserve appropriate riverfront sites such as the Upper River Road industrial area for river-related development. Allow development of commercial leisure businesses related to the river, such as boating services and restaurants in appropriate locations. Encourage new development in the Ohio River corridor and along key greenway and street connections to provide for public access in new riverfront development and to maintain views of the river from public rights-of-way.	NA	The site is not located within the Ohio River Corridor.
21	Community Form: Goal 3	12. When reviewing proposed developments consider changes to flood-prone areas and other features vulnerable to natural disasters such as sinkholes and landslides. Ensure appropriate measures to protect health, safety and welfare of future users of the development.	✓	No karst features were found on the site.
22	Community Form: Goal 4	1. Preserve buildings, sites, districts and landscapes that are recognized as having historic or architectural value and ensure that new land uses are compatible in height, massing, scale, architecture style and placement when located within the impact area of such resources.	✓	No historic assets are evident on the site.
23	Community Form: Goal 4	2. Encourage preservation of distinctive cultural features including landscapes, natural elements and built features.	✓	No distinctive cultural features are evident on the site.
24	Mobility: Goal 1	4. Encourage higher densities and intensities within or near existing marketplace corridors, existing and future activity centers, and employment centers to support transit-oriented development and an efficient public transportation system.	✓	The site is immediately adjacent to an existing activity center in the Regional Center form district.
25	Mobility: Goal 2	4. Avoid access to development through areas of significantly lower intensity or density development if such access would create significant nuisances.	✓	Access to the site will be achieved immediately adjacent to Taylorsville Road, a major arterial.

#	Plan 2040 Plan Element	Land Use & Development Policy	Staff Finding	Staff Analysis
26	Mobility: Goal 3	1. Encourage a mix of complementary neighborhood serving businesses and services in neighborhood and village centers to encourage short trips easily made by walking or bicycling.	✓	The proposal would permit neighborhood serving businesses and services.
27	Mobility: Goal 3	2. To improve mobility, and reduce vehicle miles traveled and congestion, encourage a mixture of compatible land uses that are easily accessible by bicycle, car, transit, pedestrians and people with disabilities. Housing should be encouraged near employment centers.	✓	The site is located adjacent to the Regional Center form district, and the proposal would permit an increase in the mixture of compatible land uses of the Regional Center.
28	Mobility: Goal 3	3. Evaluate developments for their ability to promote public transit and pedestrian use. Encourage higher density mixed-use developments that reduce the need for multiple automobile trips as a means of achieving air quality standards and providing transportation and housing choices.	✓	The proposal would permit mixed-use development.
29	Mobility: Goal 3	4. Encourage development of walkable centers to connect different modes of travel. Siting of these multi-modal centers shall consider the effects of the following: 4.1. nodal connections identified by Move Louisville; 4.2. impact on freight routes; 4.3. time of operation of facilities; 4.4. safety; 4.5. appropriate linkages between neighborhoods and employment; and 4.6. the potential for reducing travel times and vehicle miles traveled.	✓	Transportation Planning has approved the proposal.
30	Mobility: Goal 3	5. Evaluate developments for their impact on the transportation network (including the street, pedestrian, transit, freight movement and bike facilities and services) and air quality.	✓	Transportation Planning has approved the proposal.
31	Mobility: Goal 3	6. Ensure that those who propose new developments bear or share in rough proportionality the costs of transportation facilities and services made necessary by development.	✓	Transportation Planning has approved the proposal.

#	Plan 2040 Plan Element	Land Use & Development Policy	Staff Finding	Staff Analysis
32	Mobility: Goal 3	9. When existing transportation facilities and services are inadequate and public funds are not available to rectify the situation, the developer may be asked to make improvements, roughly proportional to the projected impact of the proposed development, to eliminate present inadequacies if such improvements would be the only means by which the development would be considered appropriate at the proposed location.	✓	Transportation Planning has approved the proposal.
33	Mobility: Goal 3	10. Ensure that necessary improvements occur in accordance with long-range transportation plans and level of mobility criteria for all modes of travel.	✓	Transportation Planning has approved the proposal.
34	Community Facilities: Goal 2	1. Locate development in areas served by existing utilities or capable of being served by public or private utility extensions.	✓	The relevant utilities have approved the proposal.
35	Community Facilities: Goal 2	2. Ensure that all development has an adequate supply of potable water and water for fire-fighting purposes. Locate only very low-density land uses on sites that use on-lot sewage disposal systems or on a private supply of potable water.	✓	Louisville Water Company has approved the proposal.
36	Community Facilities: Goal 2	3. Ensure that all development has adequate means of sewage treatment and disposal to protect public health and to protect water quality in lakes and streams as determined by the Metropolitan Sewer District (MSD).	✓	MSD has approved the proposal.
37	Economic Development: Goal 1	2. Encourage industries, to the extent possible, to locate in industrial subdivisions or adjacent to an existing industry to take advantage of special infrastructure needs.	NA	The proposal is not for industrial zoning.
38	Economic Development: Goal 1	3. Locate commercial uses generating high volumes of traffic on a major arterial street, at the intersection of two minor arterials, or at a location with adequate access to a major arterial and at locations where nuisances and activities of the proposed use will not adversely affect adjacent areas.	✓	The site is located on a major arterial street, Taylorsville Road.

#	Plan 2040 Plan Element	Land Use & Development Policy	Staff Finding	Staff Analysis
39	Economic Development: Goal 1	4. Utilize industrial sites near the airport and the Ohio River to support the growth and development of uses whose infrastructure and production needs require such a location or for land uses that support airport-oriented or river-oriented industrial uses.	NA	The site is not located near the airport or the Ohio River.
40	Economic Development: Goal 1	5. Require industrial developments to locate with the appropriate transportation connectivity, near an arterial street or within existing industrial subdivisions.	NA	The proposal is not for industrial zoning.
41	Livability: Goal 1	17. Determine site susceptibility to erosion; identify the presence of on-site carbonate conditions and features that are vulnerable to site disturbance; identify the extent of existing groundwater use and the impacts of the project on groundwater resources, flow patterns, and existing and proposed surface drainage. Then mitigate potential hazards to such systems resulting from the project.	✓	The site is located on karst terrain. No karst features were located on the site.
42	Livability: Goal 1	21. Mitigate negative development impacts to the integrity of the regulatory floodplain by encouraging development patterns that minimize disturbance and consider the increased risk of more frequent flooding events.	✓	The site is not located in the regulatory floodplain.
43	Livability: Goal 1	24. Ensure, to the extent feasible, that critical facilities and those that store or use hazardous wastes are located outside the regulatory floodplain. Where essential community facilities must be located within a floodplain (e.g., pumping stations), ensure that these facilities are designed, located and operated in a manner that minimizes loss of services during flood events as well as limits, to the extent possible, floodplain disturbance.	✓	The site is not located in the regulatory floodplain.
44	Housing: Goal 1	2. Promote housing options and environments that support aging in place. Encourage housing for older adults and people with disabilities to be located close to shopping and transit routes and, when possible, medical and other supportive facilities.	✓	The proposed zoning district would permit aging in place, as the site is located adjacent to a Regional Center and is adjacent to transit.

#	Plan 2040 Plan Element	Land Use & Development Policy	Staff Finding	Staff Analysis
45	Housing: Goal 2	1. Encourage inter-generational, mixed-income and mixed-use development that is connected to the neighborhood and surrounding area.	✓	The proposed zoning district would allow inter-generational mixed-income and mixed-use development.
46	Housing: Goal 2	2. Locate housing within proximity to multi-modal transportation corridors providing safe and convenient access to employment opportunities, as well as within proximity to amenities providing neighborhood goods and services. Higher density, accessible residential uses should be located along transit corridors and in or near activity centers.	✓	The proposed zoning district would permit housing to be located on the site. The site is adjacent to a multi-modal transportation corridor, Taylorsville Road.
47	Housing: Goal 3	2. As neighborhoods evolve, discourage displacement of existing residents from their community.	✓	No current residents will be displaced by the proposal. The proposed zoning district would permit residential uses in the future.
48	Housing: Goal 3	3. Encourage the use of innovative methods such as clustering, mixed-use developments, co-housing, and accessory apartments to increase the production of fair and affordable housing.	✓	The proposed zoning district would permit innovative methods of housing.

4. Proposed Binding Elements

1. The development shall be in accordance with the approved district development plan, all applicable sections of the Land Development Code (LDC) and agreed upon binding elements unless amended pursuant to the Land Development Code. Any changes/additions/alterations of any binding element(s) shall be submitted to the Planning Commission or the Planning Commission's designee for review and approval; any changes/additions/alterations not so referred shall not be valid.
2. No outdoor advertising signs, small freestanding signs, pennants, balloons, or banners shall be permitted on the site.
3. Construction fencing shall be erected when off-site trees or tree canopy exists within 3' of a common property line. Fencing shall be in place prior to any grading or construction to protect the existing root systems from compaction. The fencing shall enclose the entire area beneath the tree canopy and shall remain in place until all construction is completed. No parking, material storage or construction activities are permitted within the protected area.
4. Before any permit (including but not limited to building, parking lot, change of use, site disturbance, alteration permit or demolition permit) is requested:

- a. The development plan must receive full construction approval from Construction Review, Louisville Metro Public Works and the Metropolitan Sewer District.
 - b. Encroachment permits must be obtained from the Kentucky Transportation Cabinet.
 - c. The property owner/developer must obtain approval of a detailed plan for screening (buffering/landscaping) as described in Chapter 10 prior to requesting a certificate of occupancy. Such plan shall be implemented prior to occupancy of the site and shall be maintained thereafter.
 - d. A Tree Preservation Plan in accordance with Chapter 10 of the LDC shall be reviewed and approved prior to obtaining approval for site disturbance.
 - e. A minor plat or legal instrument shall be recorded consolidating the property into one lot. A copy of the recorded instrument shall be submitted to the Division of Planning and Design Services prior to obtaining a building permit.
 - f. The materials and design of proposed structure shall be substantially the same as depicted in the rendering as presented at the October 17, 2019 Planning Commission hearing. A copy of the approved rendering is available in the case file on record in the offices of the Louisville Metro Planning Commission.
5. A certificate of occupancy must be received from the appropriate code enforcement department prior to occupancy of the structure or land for the proposed use. All binding elements requiring action and approval must be implemented prior to requesting issuance of the certificate of occupancy, unless specifically waived by the Planning Commission.
 6. There shall be no outdoor music (live, piped, radio or amplified) or outdoor entertainment or outdoor PA system audible beyond the property line.
 7. The applicant, developer, or property owner shall provide copies of these binding elements to tenants, purchasers, contractors, subcontractors and other parties engaged in development of this site and shall advise them of the content of these binding elements. These binding elements shall run with the land and the owner of the property and occupant of the property shall at all times be responsible for compliance with these binding elements. At all times during development of the site, the applicant and developer, their heirs, successors; and assignees, contractors, subcontractors, and other parties engaged in development of the site, shall be responsible for compliance with these binding elements.

October 17, 2019

Case No:	Project 19-ZONE-0029
Name:	Location Kenney Office Building
Owner(s):	3822 Taylorsville Rd & 3004 Melbourne Ave
Applicant:	Lonnie William Cowles
Jurisdiction:	Mike Kenney
Council District:	Louisville Metro
Case Manager:	26 – Brent Ackerson Dante St. Germain, AICP, Planner II

Binding Elements

1. The development shall be in accordance with the approved district development plan, all applicable sections of the Land Development Code (LDC) and agreed upon binding elements unless amended pursuant to the Land Development Code. Any changes/additions/alterations of any binding element(s) shall be submitted to the Planning Commission or the Planning Commission's designee for review and approval; any changes/additions/alterations not so referred shall not be valid.
2. No outdoor advertising signs, small freestanding signs, pennants, balloons, or banners shall be permitted on the site.
3. Construction fencing shall be erected when off-site trees or tree canopy exists within 3' of a common property line. Fencing shall be in place prior to any grading or construction to protect the existing root systems from compaction. The fencing shall enclose the entire area beneath the tree canopy and shall remain in place until all construction is completed. No parking, material storage or construction activities are permitted within the protected area.
4. Before any permit (including but not limited to building, parking lot, change of use, site disturbance, alteration permit or demolition permit) is requested:
 - a. The development plan must receive full construction approval from Construction Review, Louisville Metro Public Works and the Metropolitan Sewer District.
 - b. Encroachment permits must be obtained from the Kentucky Transportation Cabinet.
 - c. The property owner/developer must obtain approval of a detailed plan for screening (buffering/landscaping) as described in Chapter 10 prior to requesting a certificate of occupancy. Such plan shall be implemented prior to occupancy of the site and shall be maintained thereafter.
 - d. A Tree Preservation Plan in accordance with Chapter 10 of the LDC shall be reviewed and approved prior to obtaining approval for site disturbance.
 - e. A minor plat or legal instrument shall be recorded consolidating the property into one lot. A copy of the recorded instrument shall be submitted to the Division of Planning and Design Services prior to obtaining a building permit.
 - f. The materials and design of proposed structure shall be substantially the same as depicted in the rendering as presented at the October 17, 2019 Planning Commission hearing. A copy of the approved rendering is available in the case file on record in the offices of the Louisville Metro Planning Commission.
5. A certificate of occupancy must be received from the appropriate code enforcement department prior to occupancy of the structure or land for the proposed use. All binding elements requiring action and approval must be implemented prior to requesting issuance of the certificate of occupancy, unless

specifically waived by the Planning Commission.

6. There shall be no outdoor music (live, piped, radio or amplified) or outdoor entertainment or outdoor PA system audible beyond the property line.
7. The applicant, developer, or property owner shall provide copies of these binding elements to tenants, purchasers, contractors, subcontractors and other parties engaged in development of this site and shall advise them of the content of these binding elements. These binding elements shall run with the land and the owner of the property and occupant of the property shall at all times be responsible for compliance with these binding elements. At all times during development of the site, the applicant and developer, their heirs, successors; and assignees, contractors, subcontractors, and other parties engaged in development of the site, shall be responsible for compliance with these binding elements.


Mike Kenney


DATE: October 17, 2019

October 17, 2019

Case No:	Project 19-ZONE-0029
Name:	Location Kenney Office Building
Owner(s):	3822 Taylorsville Rd & 3004 Melbourne Ave
Applicant:	Lonnie William Cowles
Jurisdiction:	Mike Kenney
Council District:	Louisville Metro
Case Manager:	26 – Brent Ackerson Dante St. Germain, AICP, Planner II

Additional Binding Element

8. The developer/owner shall install a concrete boarding pad, bench pad and bench and then notify TARC when the construction is complete. The developer/owner shall clean the stop as needed.



Mike Kenney

DATE: October 17 2019

**Land Development and Transportation
Committee
Staff Report
September 12, 2019**



Case No:	19-ZONE-0029
Project Name:	Kenney Office Building
Location:	3822 Taylorsville Rd & 3004 Melbourne Ave
Owner(s):	Lonnie William Cowles
Applicant:	Mike Kenney
Jurisdiction:	Louisville Metro
Council District:	26 – Brent Ackerson
Case Manager:	Dante St. Germain, AICP, Planner II

REQUESTS

- **Change in zoning** from R-5 Single Family Residential to OR Office Residential
- **Detailed District Development Plan** with Binding Elements

CASE SUMMARY/BACKGROUND

The subject site is located at the intersection of Taylorsville Road and Melbourne Avenue, one block west of Breckinridge Lane. It consists of two contiguous parcels. The site is currently developed with a 2,655 square foot, single family residence with a detached garage. The applicant proposes to rezone the property to convert the residence to an insurance office. The garage is proposed to be removed, and a 4,000 square foot new office building is proposed to the rear of the property.

The site abuts single family residential uses to the west and south, with commercial uses to the east and multi-family residential uses to the north across Taylorsville Road. Regional Center form district is located immediately to the east.

STAFF FINDING

The proposal is ready for a public hearing date to be set.

TECHNICAL REVIEW

MSD and Transportation Planning have provided preliminary approval of the proposal. TARC has requested the following binding element:

The Developer / Property Owner shall install a concrete boarding pad, bench pad and then notify TARC when the construction is complete. TARC will then install a standard bench. In addition, the Developer / Property Owner shall clean the stop as needed.

INTERESTED PARTY COMMENTS

No interested party comments have been received by staff.

STANDARD OF REVIEW FOR REZONING

Criteria for granting the proposed form district change/rezoning: KRS Chapter 100.213

1. The proposed form district/rezoning change complies with the applicable guidelines and policies Plan 2040; OR
2. The existing form district/zoning classification is inappropriate and the proposed classification is appropriate; OR
3. There have been major changes of an economic, physical, or social nature within the area involved which were not anticipated in Plan 2040 which have substantially altered the basic character of the area.

STAFF ANALYSIS FOR CHANGE IN ZONING

Following is staff's analysis of the proposed rezoning against the Guidelines and Policies of Plan 2040.

The site is located in the Neighborhood Form District

The Neighborhood Form is characterized by predominantly residential uses that vary from low to high density and that blend compatibly into the existing landscape and neighborhood areas. High-density uses will be limited in scope to minor or major arterials and to areas that have limited impact on the low to moderate density residential areas.

The Neighborhood Form will contain diverse housing types in order to provide housing choice for differing ages, incomes and abilities. New neighborhoods are encouraged to incorporate these different housing types within a neighborhood as long as the different types are designed to be compatible with nearby land uses. These types may include, but not be limited to, large lot single family developments with cul-de-sacs, traditional neighborhoods with short blocks or walkways in the middle of long blocks to connect with other streets, villages and zero-lot line neighborhoods with open space, and high density multi-family housing.

The Neighborhood Form may contain open space and, at appropriate locations, civic uses and neighborhood centers with a mixture of uses such as offices, retail shops, restaurants and services. These neighborhood centers should be at a scale that is appropriate for nearby neighborhoods. The Neighborhood Form should provide for accessibility and connectivity between adjacent uses and neighborhoods by automobile, pedestrian, bicycle and transit.

Neighborhood streets may be either curvilinear, rectilinear or in a grid pattern and should be designed to support physical activity for all users and invite human interaction. Streets are connected and easily accessible to each other, using design elements such as short blocks or bike/walkways in the middle of long blocks to connect with other streets. Examples of design elements that encourage this interaction include narrow street widths, street trees, sidewalks, shaded seating/gathering areas and bus stops. Placement of utilities should permit the planting of shade trees along both sides of the streets.

REQUIRED ACTIONS

- **Set** the public hearing date.

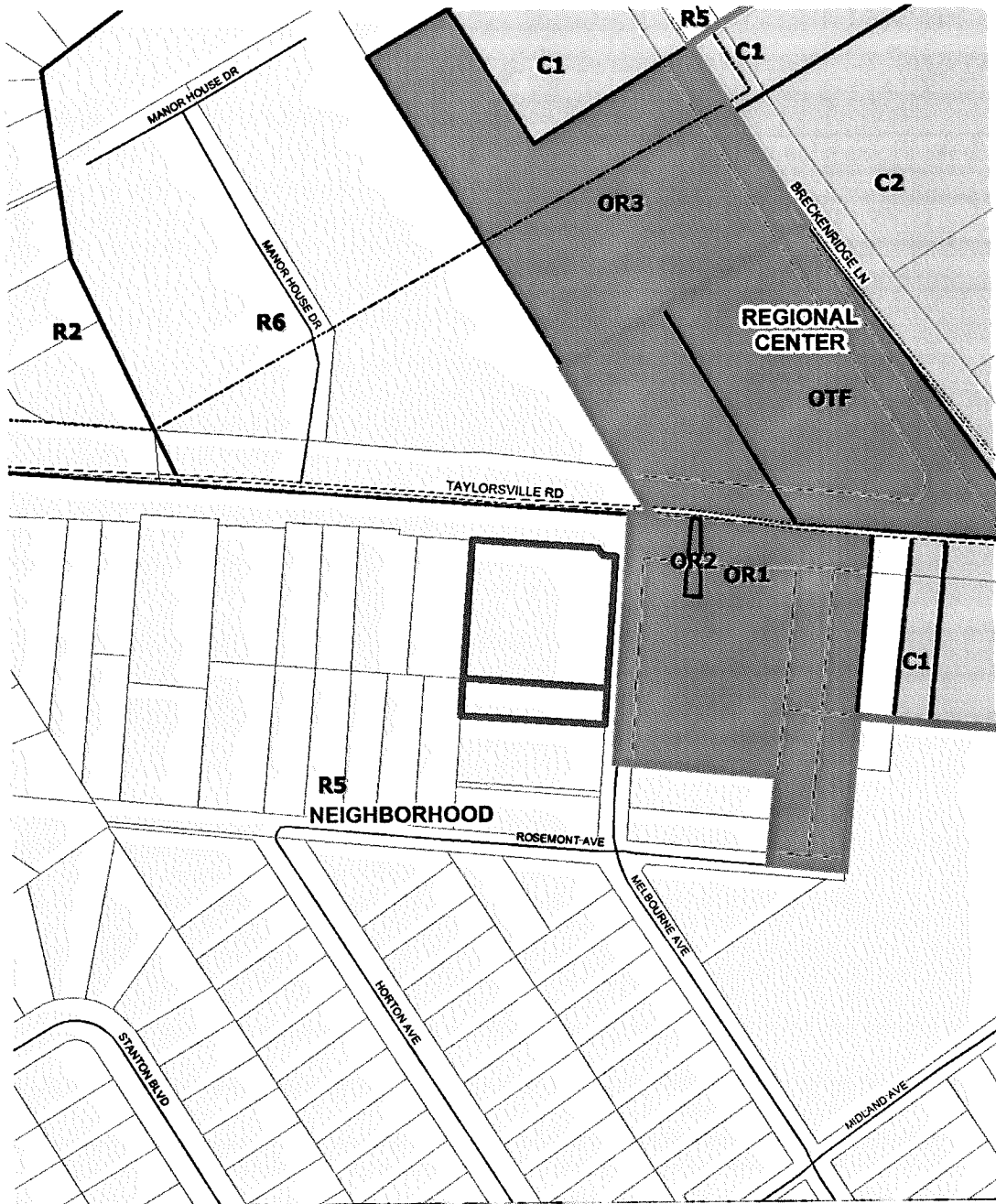
NOTIFICATION

Date	Purpose of Notice	Recipients
08/22/2019	Hearing before LD&T	1 st and 2 nd tier adjoining property owners Registered Neighborhood Groups in Council District 26
	Hearing before PC	1 st and 2 nd tier adjoining property owners Registered Neighborhood Groups in Council District 26
	Hearing before PC	Sign Posting on property
	Hearing before PC	Legal Advertisement in the Courier-Journal

ATTACHMENTS


1. Zoning Map
2. Aerial Photograph
3. Proposed Binding Elements

1. **Zoning Map**



3822 Tylorsville Road

feet



175

Map Created: 7/2/2019



Copyright (c) 2019, LOUISVILLE AND JEFFERSON COUNTY METROPOLITAN SEWER DISTRICT (MSD), LOUISVILLE WATER COMPANY (LWC), LOUISVILLE METRO GOVERNMENT and JEFFERSON COUNTY PROPERTY VALUATION ADMINISTRATOR (PVA). All Rights Reserved.

2. Aerial Photograph



3822 Taylorsville Road
feet



175

Map Created: 7/2/2019



Copyright (c) 2019, LOUISVILLE AND JEFFERSON COUNTY METROPOLITAN SEWER DISTRICT (MSD), LOUISVILLE WATER COMPANY (LWC), LOUISVILLE METRO GOVERNMENT and JEFFERSON COUNTY PROPERTY VALUATION ADMINISTRATOR (PVA). All Rights Reserved.

3. Proposed Binding Elements

1. The development shall be in accordance with the approved district development plan, all applicable sections of the Land Development Code (LDC) and agreed upon binding elements unless amended pursuant to the Land Development Code. Any changes/additions/alterations of any binding element(s) shall be submitted to the Planning Commission or the Planning Commission's designee for review and approval; any changes/additions/alterations not so referred shall not be valid.
2. No outdoor advertising signs, small freestanding signs, pennants, balloons, or banners shall be permitted on the site.
3. Construction fencing shall be erected when off-site trees or tree canopy exists within 3' of a common property line. Fencing shall be in place prior to any grading or construction to protect the existing root systems from compaction. The fencing shall enclose the entire area beneath the tree canopy and shall remain in place until all construction is completed. No parking, material storage or construction activities are permitted within the protected area.
4. Before any permit (including but not limited to building, parking lot, change of use, site disturbance, alteration permit or demolition permit) is requested:
 - a. The development plan must receive full construction approval from Construction Review, Louisville Metro Public Works and the Metropolitan Sewer District.
 - b. Encroachment permits must be obtained from the Kentucky Transportation Cabinet.
 - c. The property owner/developer must obtain approval of a detailed plan for screening (buffering/landscaping) as described in Chapter 10 prior to requesting a certificate of occupancy. Such plan shall be implemented prior to occupancy of the site and shall be maintained thereafter.
 - d. A Tree Preservation Plan in accordance with Chapter 10 of the LDC shall be reviewed and approved prior to obtaining approval for site disturbance.
 - e. A minor plat or legal instrument shall be recorded consolidating the property into one lot. A copy of the recorded instrument shall be submitted to the Division of Planning and Design Services prior to obtaining a building permit.
 - f. The materials and design of proposed structure shall be substantially the same as depicted in the rendering as presented at the October 3, 2019 Planning Commission hearing. A copy of the approved rendering is available in the case file on record in the offices of the Louisville Metro Planning Commission.
5. A certificate of occupancy must be received from the appropriate code enforcement department prior to occupancy of the structure or land for the proposed use. All binding elements requiring action and approval must be implemented prior to requesting issuance of the certificate of occupancy, unless specifically waived by the Planning Commission.
6. There shall be no outdoor music (live, piped, radio or amplified) or outdoor entertainment or outdoor PA system audible beyond the property line.
7. The applicant, developer, or property owner shall provide copies of these binding elements to tenants, purchasers, contractors, subcontractors and other parties engaged in development of this site and shall advise them of the content of these binding elements. These binding elements shall run with the land and the owner of the property and occupant of the property shall at all times be responsible for compliance with these binding elements. At all times during development of the site, the applicant and developer, their heirs, successors; and assignees, contractors, subcontractors, and other parties engaged in development of the site, shall be responsible for compliance with these binding elements.

**Pre-Application
Staff Report**
July 3, 2019



Case No:	19-ZONEPA-0015
Project Name:	Kenney Office Building
Location:	3822 Taylorsville Road
Owner(s):	Lonnie William Cowles
Applicant:	Mike Kenney
Jurisdiction:	Louisville Metro
Council District:	26 – Brent Ackerson
Case Manager:	Dante St. Germain, AICP, Planner II

REQUEST

- **Change in zoning** from R-5 Single Family Residential to OR-1 Office Residential

CASE SUMMARY/BACKGROUND

The subject site is located at the intersection of Taylorsville Road and Melbourne Avenue, one block west of Breckinridge Lane. The site is currently developed with a 2,655 square foot, single family residence with a 1,953 square foot garage. The applicant proposes to rezone the property to convert the residence and garage to an insurance office. An additional 2,027 square feet of space is proposed to be constructed on the rear of the residence.

The site abuts single family residential uses to the west and south, with commercial uses to the east and multi family residential uses to the north across Taylorsville Road. Regional Center form district is located immediately to the east.

STAFF FINDING

The applicant must provide more information regarding why OR-1 is being proposed instead of OR, which would be more appropriate given the location and context of the site. The applicant must conduct a neighborhood meeting to prepare for the formal filing. The neighborhood meeting is scheduled for July 17, 2019.

TECHNICAL REVIEW

Land Development Code (2019) Louisville Metro

Please see detailed agency review comments.

INTERESTED PARTY COMMENTS

No interested party comments have been received by staff.

STANDARD OF REVIEW FOR REZONING

Criteria for granting the proposed form district change/rezoning: *KRS Chapter 100.213*

1. The proposed form district/rezoning change complies with the applicable guidelines and policies Plan 2040; OR
2. The existing form district/zoning classification is inappropriate and the proposed classification is appropriate; OR
3. There have been major changes of an economic, physical, or social nature within the area involved which were not anticipated in Plan 2040 which have substantially altered the basic character of the area.

STAFF ANALYSIS FOR CHANGE IN ZONING

Following is staff's analysis of the proposed rezoning against the Guidelines and Policies of Plan 2040.

The site is located in the Neighborhood Form District

The Neighborhood Form is characterized by predominantly residential uses that vary from low to high density and that blend compatibly into the existing landscape and neighborhood areas. High-density uses will be limited in scope to minor or major arterials and to areas that have limited impact on the low to moderate density residential areas.

The Neighborhood Form will contain diverse housing types in order to provide housing choice for differing ages, incomes and abilities. New neighborhoods are encouraged to incorporate these different housing types within a neighborhood as long as the different types are designed to be compatible with nearby land uses. These types may include, but not be limited to, large lot single family developments with cul-de-sacs, traditional neighborhoods with short blocks or walkways in the middle of long blocks to connect with other streets, villages and zero-lot line neighborhoods with open space, and high density multi-family housing.

The Neighborhood Form may contain open space and, at appropriate locations, civic uses and neighborhood centers with a mixture of uses such as offices, retail shops, restaurants and services. These neighborhood centers should be at a scale that is appropriate for nearby neighborhoods. The Neighborhood Form should provide for accessibility and connectivity between adjacent uses and neighborhoods by automobile, pedestrian, bicycle and transit.

Neighborhood streets may be either curvilinear, rectilinear or in a grid pattern and should be designed to support physical activity for all users and invite human interaction. Streets are connected and easily accessible to each other, using design elements such as short blocks or bike/walkways in the middle of long blocks to connect with other streets. Examples of design elements that encourage this interaction include narrow street widths, street trees, sidewalks, shaded seating/gathering areas and bus stops. Placement of utilities should permit the planting of shade trees along both sides of the streets.

The applicant must show how adverse impacts of the proposed zoning on adjacent residential uses will be mitigated. The proposed zoning district will allow higher density and intensity uses, and the subject site is located on a major transit corridor and near transportation facilities. The proposed zoning district is not for industrial zoning. The proposed zoning district would not permit hazardous uses or uses with air, noise and light emissions. The proposed zoning district will not permit uses that generate noxious odors, particulates or emissions. Access to the site is immediately adjacent to Taylorsville Road, a major arterial at this location. The proposed zoning district will not permit uses that create excessive noise.

A checklist is attached to the end of this staff report with a more detailed analysis. The Louisville Metro Planning Commission is charged with making a recommendation to the Metro Council regarding the appropriateness of this zoning map amendment. The Metro Council has zoning authority over the property in question.

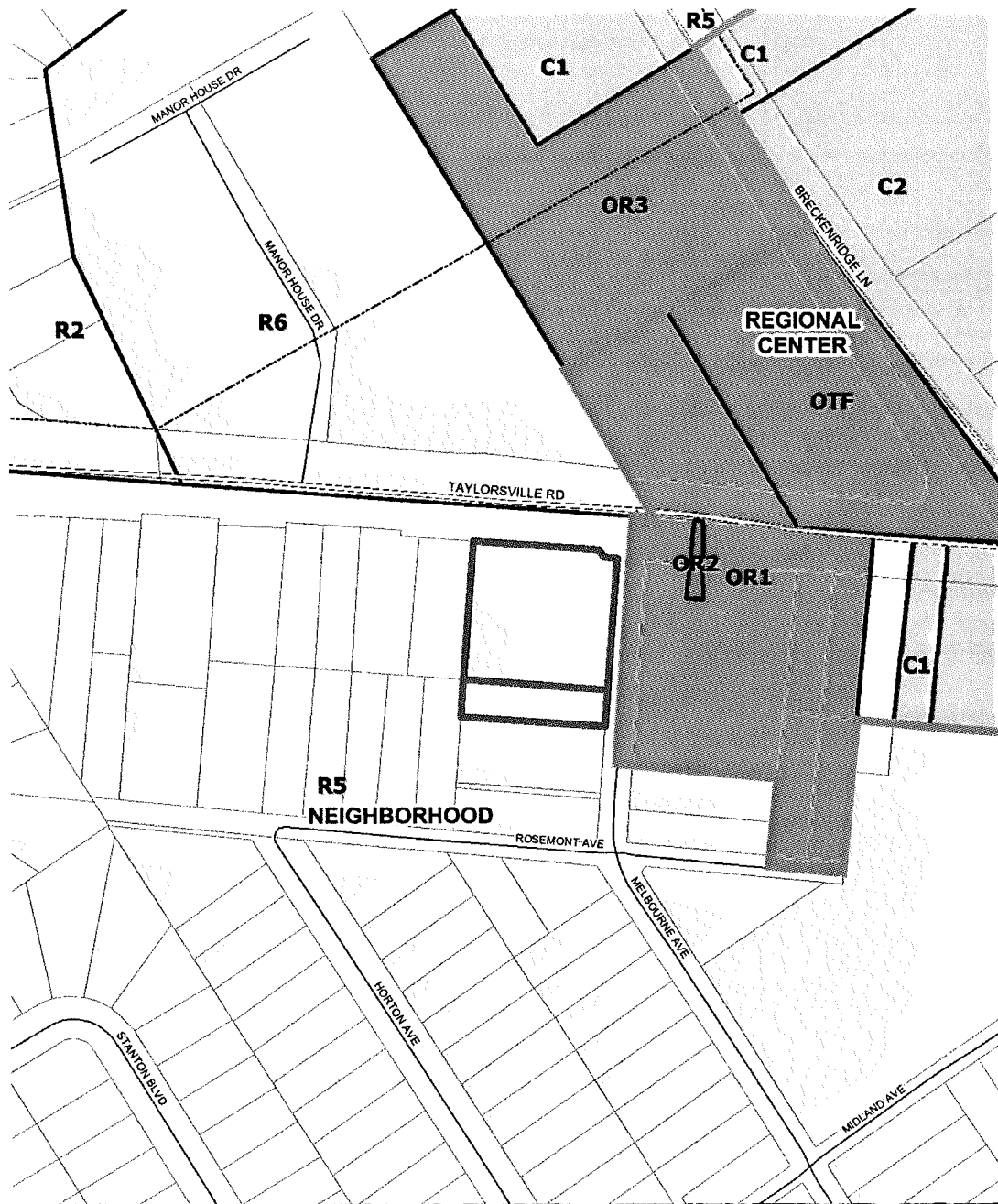
NOTIFICATION

Date	Purpose of Notice	Recipients
	Hearing before LD&T	1 st and 2 nd tier adjoining property owners Registered Neighborhood Groups in Council District 26
	Hearing before PC	1 st and 2 nd tier adjoining property owners Registered Neighborhood Groups in Council District 26
	Hearing before PC	Sign Posting on property
	Hearing before PC	Legal Advertisement in the Courier-Journal


ATTACHMENTS

1. Zoning Map
2. Aerial Photograph
3. Staff Plan 2040 Checklist

1. Zoning Map



3822 Tylorsville Road
feet



175

Map Created: 7/2/2019




Copyright (c) 2019, LOUISVILLE AND JEFFERSON COUNTY METROPOLITAN SEWER DISTRICT (MSD), LOUISVILLE WATER COMPANY (LWC), LOUISVILLE METRO GOVERNMENT and JEFFERSON COUNTY PROPERTY VALUATION ADMINISTRATOR (PVA). All Rights Reserved.

2. Aerial Photograph



3822 Taylorsville Road
feet



175

Map Created: 7/2/2019



Copyright (c) 2019, LOUISVILLE AND JEFFERSON COUNTY METROPOLITAN SEWER DISTRICT (MSD), LOUISVILLE WATER COMPANY (LWC), LOUISVILLE METRO GOVERNMENT and JEFFERSON COUNTY PROPERTY VALUATION ADMINISTRATOR (PVA). All Rights Reserved

3. Staff Plan 2040 Checklist

- + Exceeds Guideline
- ✓ Meets Guideline
- Does Not Meet Guideline
- +/- More Information Needed
- NA Not Applicable

Neighborhood: Non-Residential

#	Plan 2040 Plan Element	Land Use & Development Policy	Staff Finding	Staff Analysis
1	Community Form: Goal 1	6. Discourage non-residential expansion into existing residential areas unless applicant can demonstrate that any adverse impact on residential uses will be mitigated. Evaluation of impacts may include, but not be limited to, displacement of residents, loss of affordable housing units, traffic, parking, signs, lighting, noise, odor, and stormwater. Appropriate transitions from non-residential to residential uses should depend on the pattern of development of the Form District and may include natural vegetative buffers, landscaping or the use of higher density residential between lower density residential and/or non-residential.	+/-	The applicant must show how adverse impacts of the proposed zoning on adjacent residential uses will be mitigated.
2	Community Form: Goal 1	7. Locate higher density and intensity uses near major transportation facilities and transit corridors, employment centers, in or near activity centers and other areas where demand and adequate infrastructure exists or is planned.	✓	The proposed zoning district will allow higher density and intensity uses, and the subject site is located on a major transit corridor and near transportation facilities.
3	Community Form: Goal 1	8. Encourage industries to locate in workplace Form Districts or in areas readily served by infrastructure and transportation facilities, including transit, rather than isolated industrial sites.	✓	The proposed zoning district is not for industrial zoning.
4	Community Form: Goal 1	15. When reviewing proposals for siting hazardous uses and uses with air, noise and light emissions, ensure disadvantaged populations are not disproportionately impacted.	✓	The proposed zoning district would not permit hazardous uses or uses with air, noise and light emissions.

#	Plan 2040 Plan Element	Land Use & Development Policy	Staff Finding	Staff Analysis
5	Community Form: Goal 1	16. Consider impacts on human health, quality of life and the environment including prevailing meteorological conditions and the potential to transport noxious odors, particulates and emissions when reviewing new developments and redevelopments. Special attention should be paid to air and water quality when residences, schools, parks or vulnerable populations will be impacted. Mitigate impacts to areas that are disproportionately affected.	✓	The proposed zoning district will not permit uses that generate noxious odors, particulates or emissions.
6	Community Form: Goal 1	17. Mitigate adverse impacts of traffic from proposed development on nearby existing communities.	✓	Access to the site is immediately adjacent to Taylorsville Road, a major arterial at this location.
7	Community Form: Goal 1	18. Mitigate adverse impacts of noise from proposed development on existing communities.	✓	The proposed zoning district will not permit uses that create excessive noise.
8	Community Form: Goal 1	21. Require that industries which handle hazardous or flammable materials or are potentially offensive such as junkyards, landfills and quarries are sited to protect public health, safety and welfare and are located away from residential areas and population centers.	NA	The proposal is not for industrial zoning.
9	Community Form: Goal 2	1. Locate activity centers in appropriate areas in all Form Districts. Design and density should be compatible with desired form, adjacent uses, and existing and planned infrastructure.	✓	The site is immediately adjacent to an existing activity center, and the proposal would extend the existing activity center.
10	Community Form: Goal 2	4. Allow non-residential development within the Neighborhood, Traditional Neighborhood and Village Form Districts to occur only at locations with appropriate access and connectivity.	✓	The site has appropriate access and connectivity.
11	Community Form: Goal 2	5. Locate retail commercial development in activity centers where it can be demonstrated that sufficient population exists or is anticipated to support it.	✓	The proposed zoning district would not permit retail development.
12	Community Form: Goal 2	6. Encourage a more compact development pattern in activity centers that result in efficient land use and cost-effective infrastructure investment.	✓	The proposal reuses existing structures and will include the construction of new structures to increase the density of activity on the site, resulting in a more efficient land use and cost-effective infrastructure use.

#	Plan 2040 Plan Element	Land Use & Development Policy	Staff Finding	Staff Analysis
13	Community Form: Goal 2	7. Encourage activity centers to include a mixture of compatible land uses in order to reduce traffic congestion by requiring fewer trips, support and enhance alternative modes of travel, and encourage vitality and a sense of place.	✓	The proposed zoning district would permit a mixture of compatible land uses, and would increase the allowable mix of land uses in the existing activity center.
14	Community Form: Goal 2	8. Encourage residential land uses in designated centers. Encourage residential and office uses above retail and other mixed-use multi-story retail buildings.	✓	The proposed zoning district would permit residential land uses.
15	Community Form: Goal 2	9. Encourage new developments and rehabilitation of buildings that provide commercial, office and/or residential uses.	✓	The proposed zoning district would permit residential and office uses, and reuses an existing structure.
16	Community Form: Goal 2	10. Encourage outlot development in underutilized parking lots of existing development to promote utilization of existing infrastructure provided specific criteria for elements such as location, scale, signs, parking, lighting, and landscaping are met. Outlot development shall encourage street-level retail with residential units above.	✓	The proposal does not include underutilized parking lots.
17	Community Form: Goal 2	11. Ensure appropriate placement, design and scale of centers in Traditional Neighborhood, Neighborhood and Village Form Districts to ensure compatibility with nearby residences.	✓	The design and scale of the proposal is compatible with the nearby residences, as the proposal reuses an existing residential building.
18	Community Form: Goal 3	9. Encourage development that respects the natural features of the site through sensitive site design, avoids substantial changes to the topography, and minimizes property damage and environmental degradation resulting from disturbance of natural systems.	+/-	The applicant must provide more information regarding how the proposed development respects the natural features of the site.
19	Community Form: Goal 3	10. Encourage development to avoid wet or highly permeable soils, severe, steep or unstable slopes where the potential for severe erosion problems exists in order to prevent property damage and public costs associated with soil slippage and foundation failure and to minimize environmental degradation.	✓	No wet or highly permeable soils, or severe, steep or unstable slopes are evident on the site.

#	Plan 2040 Plan Element	Land Use & Development Policy	Staff Finding	Staff Analysis
20	Community Form: Goal 3	11. Encourage land uses within the Ohio River Corridor that are appropriate for and related to river corridor activities and that are consistent with the goals and objectives of the Ohio River Corridor Master Plan. Reserve appropriate riverfront sites such as the Upper River Road industrial area for river-related development. Allow development of commercial leisure businesses related to the river, such as boating services and restaurants in appropriate locations. Encourage new development in the Ohio River corridor and along key greenway and street connections to provide for public access in new riverfront development and to maintain views of the river from public rights-of-way.	NA	The site is not located within the Ohio River Corridor.
21	Community Form: Goal 3	12. When reviewing proposed developments consider changes to flood-prone areas and other features vulnerable to natural disasters such as sinkholes and landslides. Ensure appropriate measures to protect health, safety and welfare of future users of the development.	+/-	The site is located on karst terrain. The applicant must provide more information regarding the karst features of the site.
22	Community Form: Goal 4	1. Preserve buildings, sites, districts and landscapes that are recognized as having historic or architectural value and ensure that new land uses are compatible in height, massing, scale, architecture style and placement when located within the impact area of such resources.	✓	No historic assets are evident on the site.
23	Community Form: Goal 4	2. Encourage preservation of distinctive cultural features including landscapes, natural elements and built features.	✓	No distinctive cultural features are evident on the site.
24	Mobility: Goal 1	4. Encourage higher densities and intensities within or near existing marketplace corridors, existing and future activity centers, and employment centers to support transit-oriented development and an efficient public transportation system.	✓	The site is immediately adjacent to an existing activity center in the Regional Center form district.
25	Mobility: Goal 2	4. Avoid access to development through areas of significantly lower intensity or density development if such access would create significant nuisances.	✓	Access to the site will be achieved immediately adjacent to Taylorsville Road, a major arterial.

#	Plan 2040 Plan Element	Land Use & Development Policy	Staff Finding	Staff Analysis
26	Mobility: Goal 3	1. Encourage a mix of complementary neighborhood serving businesses and services in neighborhood and village centers to encourage short trips easily made by walking or bicycling.	✓	The proposal would permit neighborhood serving businesses and services.
27	Mobility: Goal 3	2. To improve mobility, and reduce vehicle miles traveled and congestion, encourage a mixture of compatible land uses that are easily accessible by bicycle, car, transit, pedestrians and people with disabilities. Housing should be encouraged near employment centers.	✓	The site is located adjacent to the Regional Center form district, and the proposal would permit an increase in the mixture of compatible land uses of the Regional Center.
28	Mobility: Goal 3	3. Evaluate developments for their ability to promote public transit and pedestrian use. Encourage higher density mixed-use developments that reduce the need for multiple automobile trips as a means of achieving air quality standards and providing transportation and housing choices.	✓	The proposal would permit mixed-use development.
29	Mobility: Goal 3	4. Encourage development of walkable centers to connect different modes of travel. Siting of these multi-modal centers shall consider the effects of the following: 4.1. nodal connections identified by Move Louisville; 4.2. impact on freight routes; 4.3. time of operation of facilities; 4.4. safety; 4.5. appropriate linkages between neighborhoods and employment; and 4.6. the potential for reducing travel times and vehicle miles traveled.	+/-	Transportation Planning is reviewing the proposal.
30	Mobility: Goal 3	5. Evaluate developments for their impact on the transportation network (including the street, pedestrian, transit, freight movement and bike facilities and services) and air quality.	+/-	Transportation Planning is reviewing the proposal.
31	Mobility: Goal 3	6. Ensure that those who propose new developments bear or share in rough proportionality the costs of transportation facilities and services made necessary by development.	+/-	Transportation Planning is reviewing the proposal.

#	Plan 2040 Plan Element	Land Use & Development Policy	Staff Finding	Staff Analysis
32	Mobility: Goal 3	9. When existing transportation facilities and services are inadequate and public funds are not available to rectify the situation, the developer may be asked to make improvements, roughly proportional to the projected impact of the proposed development, to eliminate present inadequacies if such improvements would be the only means by which the development would be considered appropriate at the proposed location.	+/-	Transportation Planning is reviewing the proposal.
33	Mobility: Goal 3	10. Ensure that necessary improvements occur in accordance with long-range transportation plans and level of mobility criteria for all modes of travel.	+/-	Transportation Planning is reviewing the proposal.
34	Community Facilities: Goal 2	1. Locate development in areas served by existing utilities or capable of being served by public or private utility extensions.	+/-	The relevant utilities are reviewing the proposal.
35	Community Facilities: Goal 2	2. Ensure that all development has an adequate supply of potable water and water for fire-fighting purposes. Locate only very low-density land uses on sites that use on-lot sewage disposal systems or on a private supply of potable water.	+/-	Louisville Water Company is reviewing the proposal.
36	Community Facilities: Goal 2	3. Ensure that all development has adequate means of sewage treatment and disposal to protect public health and to protect water quality in lakes and streams as determined by the Metropolitan Sewer District (MSD).	+/-	MSD is reviewing the proposal.
37	Economic Development: Goal 1	2. Encourage industries, to the extent possible, to locate in industrial subdivisions or adjacent to an existing industry to take advantage of special infrastructure needs.	NA	The proposal is not for industrial zoning.
38	Economic Development: Goal 1	3. Locate commercial uses generating high volumes of traffic on a major arterial street, at the intersection of two minor arterials, or at a location with adequate access to a major arterial and at locations where nuisances and activities of the proposed use will not adversely affect adjacent areas.	✓	The site is located on a major arterial street, Taylorsville Road.

#	Plan 2040 Plan Element	Land Use & Development Policy	Staff Finding	Staff Analysis
39	Economic Development: Goal 1	4. Utilize industrial sites near the airport and the Ohio River to support the growth and development of uses whose infrastructure and production needs require such a location or for land uses that support airport-oriented or river-oriented industrial uses.	NA	The site is not located near the airport or the Ohio River.
40	Economic Development: Goal 1	5. Require industrial developments to locate with the appropriate transportation connectivity, near an arterial street or within existing industrial subdivisions.	NA	The proposal is not for industrial zoning.
41	Livability: Goal 1	17. Determine site susceptibility to erosion; identify the presence of on-site carbonate conditions and features that are vulnerable to site disturbance; identify the extent of existing groundwater use and the impacts of the project on groundwater resources, flow patterns, and existing and proposed surface drainage. Then mitigate potential hazards to such systems resulting from the project.	+/-	The site is located on karst terrain. The applicant must provide more information regarding the karst features of the site.
42	Livability: Goal 1	21. Mitigate negative development impacts to the integrity of the regulatory floodplain by encouraging development patterns that minimize disturbance and consider the increased risk of more frequent flooding events.	✓	The site is not located in the regulatory floodplain.
43	Livability: Goal 1	24. Ensure, to the extent feasible, that critical facilities and those that store or use hazardous wastes are located outside the regulatory floodplain. Where essential community facilities must be located within a floodplain (e.g., pumping stations), ensure that these facilities are designed, located and operated in a manner that minimizes loss of services during flood events as well as limits, to the extent possible, floodplain disturbance.	✓	The site is not located in the regulatory floodplain.
44	Housing: Goal 1	2. Promote housing options and environments that support aging in place. Encourage housing for older adults and people with disabilities to be located close to shopping and transit routes and, when possible, medical and other supportive facilities.	✓	The proposed zoning district would permit aging in place, as the site is located adjacent to a Regional Center and is adjacent to transit.

#	Plan 2040 Plan Element	Land Use & Development Policy	Staff Finding	Staff Analysis
45	Housing: Goal 2	1. Encourage inter-generational, mixed-income and mixed-use development that is connected to the neighborhood and surrounding area.	✓	The proposed zoning district would allow inter-generational mixed-income and mixed-use development.
46	Housing: Goal 2	2. Locate housing within proximity to multi-modal transportation corridors providing safe and convenient access to employment opportunities, as well as within proximity to amenities providing neighborhood goods and services. Higher density, accessible residential uses should be located along transit corridors and in or near activity centers.	✓	The proposed zoning district would permit housing to be located on the site. The site is adjacent to a multi-modal transportation corridor, Taylorsville Road.
47	Housing: Goal 3	2. As neighborhoods evolve, discourage displacement of existing residents from their community.	+/-	The applicant must provide more information regarding how residents will not be displaced.
48	Housing: Goal 3	3. Encourage the use of innovative methods such as clustering, mixed-use developments, co-housing, and accessory apartments to increase the production of fair and affordable housing.	✓	The proposed zoning district would permit innovative methods of housing.

