




Easement: Hilliard/Musselman	Date: 06/02/2026
Collector: John Studer	Time: 10:40
Point: 10	Long/Lat: Lat: 38.249914 Lon: - 85.699115
	
Direction (Down).	
Description: Culvert installation on S. Ewing Ave.	


Easement: Hilliard/Musselman	Date: 06/02/2026
Collector: John Studer	Time: 10:37
Point: 9	Long/Lat: Lat: 38.249817 Lon: -85.699203
	
Direction (South).	
Description: Woodlands in southwest corner of easement.	

Easement: Hilliard/Musselman	Date: 06/02/2026
Collector: John Studer	Time: 10:08
Point: 8	Long/Lat: Lat: 38.249442 Lon: -85.698181
	
Direction (West).	
Description: Woodlands along northeastern boundary of easement.	

Easement: Hilliard/Musselman	Date: 06/02/2026
Collector: John Studer	Time: 10:01
Point: 7	Long/Lat: Lat: 38.24928 Lon: -85.698193
	
Direction (West).	
Description: Woodlands along northeastern boundary of easement.	


Easement: Hilliard/Musselman	Date: 06/02/2026
Collector: John Studer	Time: 09:54
Point: 6	Long/Lat: Lat: 38.249307 Lon: - 85.697337
	
Direction (West).	
Description: Woodlands along Peterson Ave.	

Easement: Hilliard/Musselman	Date: 06/02/2026
Collector: John Studer	Time: 09:48
Point: 5	Long/Lat: Lat: 38.248918 Lon: -85.697109



Direction (West).
Description: Wetlands area in southeast corner of easement.

Easement: Hilliard/Musselman	Date: 06/02/2026
Collector: John Studer	Time: 09:42
Point: 4	Long/Lat: Lat: 38.248638 Lon: -85.698632
	
Direction (North).	
Description: Wetlands area along southern boundary of easement.	

Easement: Hilliard/Musselman	Date: 06/02/2026
Collector: John Studer	Time: 09:37
Point: 3	Long/Lat: Lat: 38.24866 Lon: -85.698055
	
Direction (North).	
Description: Wetlands area along southern boundary of easement.	

Easement: Hilliard/Musselman	Date: 06/02/2026
Collector: John Studer	Time: 09:33
Point: 2	Long/Lat: Lat: 38.248686 Lon: - 85.697634



Direction (Down).

Description: Large tree in 'well' along Grinstead Dr.

Easement: Hilliard/Musselman	Date: 06/02/2026
Collector: John Studer	Time: 09:30
Point:1	Long/Lat: Lat: 38.248677 Lon: -85.697054



Direction (North).
Description: Monitoring Team photo: Lou Lepping, Noel Rueff, and John Studer

Images of erosion line and culvert installation at S. Ewing Ave.:









