

Development Review Committee
Staff Report
August 1, 2018



Case No:	18DEVPLAN1066
Project Name:	La Quinta del Sol
Location:	13811 Terra View Trail
Owner(s):	Sachi, LLC.
Applicant:	Sachi, LLC
Jurisdiction:	Louisville Metro
Council District:	19 – Julie Denton
Case Manager:	Jay Lockett, Planner I

REQUEST(S)

- Detailed District Development Plan

CASE SUMMARY/BACKGROUND

The applicant is proposing to construct a 4-story, 94-room hotel on a parcel zoned C-1 and C-2, in the Suburban Workplace form district. The parcel is currently vacant, and was rezoned under docket 9-99-98, part of a development known as Old Henry Crossings.

STAFF FINDING

The request is adequately justified and meets the standard of review.

TECHNICAL REVIEW

The development plan is in compliance with all Land Development Code requirements.

INTERESTED PARTY COMMENTS

Staff has received no comments from interested parties concerning this request.

STANDARD OF REVIEW AND STAFF ANALYSIS FOR (R)DDDP and/or AMENDMENT TO BINDING ELEMENTS

- (a) The conservation of natural resources on the property proposed for development, including: trees and other living vegetation, steep slopes, water courses, flood plains, soils, air quality, scenic views, and historic sites;

STAFF: There do not appear to be any environmental constraints or historic resources on the subject site. Tree canopy requirements of the Land Development Code will be provided on the subject site.

- (b) The provisions for safe and efficient vehicular and pedestrian transportation both within the development and the community;

STAFF: Provisions for safe and efficient vehicular and pedestrian transportation within and around the development and the community has been provided, and Metro Public Works and the Kentucky Transportation Cabinet will approve the preliminary development plan.

- (c) The provision of sufficient open space (scenic and recreational) to meet the needs of the proposed development;

STAFF: There are no open space requirements pertinent to the current proposal.

- (d) The provision of adequate drainage facilities on the subject site in order to prevent drainage problems from occurring on the subject site or within the community;

STAFF: The Metropolitan Sewer District will ensure the provision of adequate drainage facilities on the subject site in order to prevent drainage problems from occurring on the subject site or within the community.

- (e) The compatibility of the overall site design (location of buildings, parking lots, screening, landscaping) and land use or uses with the existing and projected future development of the area;

STAFF: The overall site design and land uses are compatible with the existing and future development of the area. Appropriate landscape buffering and screening will be provided to screen adjacent properties and roadways. Buildings and parking lots will meet all required setbacks.

- (f) Conformance of the development plan with the Comprehensive Plan and Land Development Code. Revised plan certain development plans shall be evaluated for conformance with the non-residential and mixed-use intent of the form districts and comprehensive plan.

STAFF: The development plan conforms to applicable guidelines and policies of the Comprehensive Plan and to requirements of the Land Development Code.

REQUIRED ACTIONS:

- **APPROVED** or **DENY** the **Detailed District Development Plan**

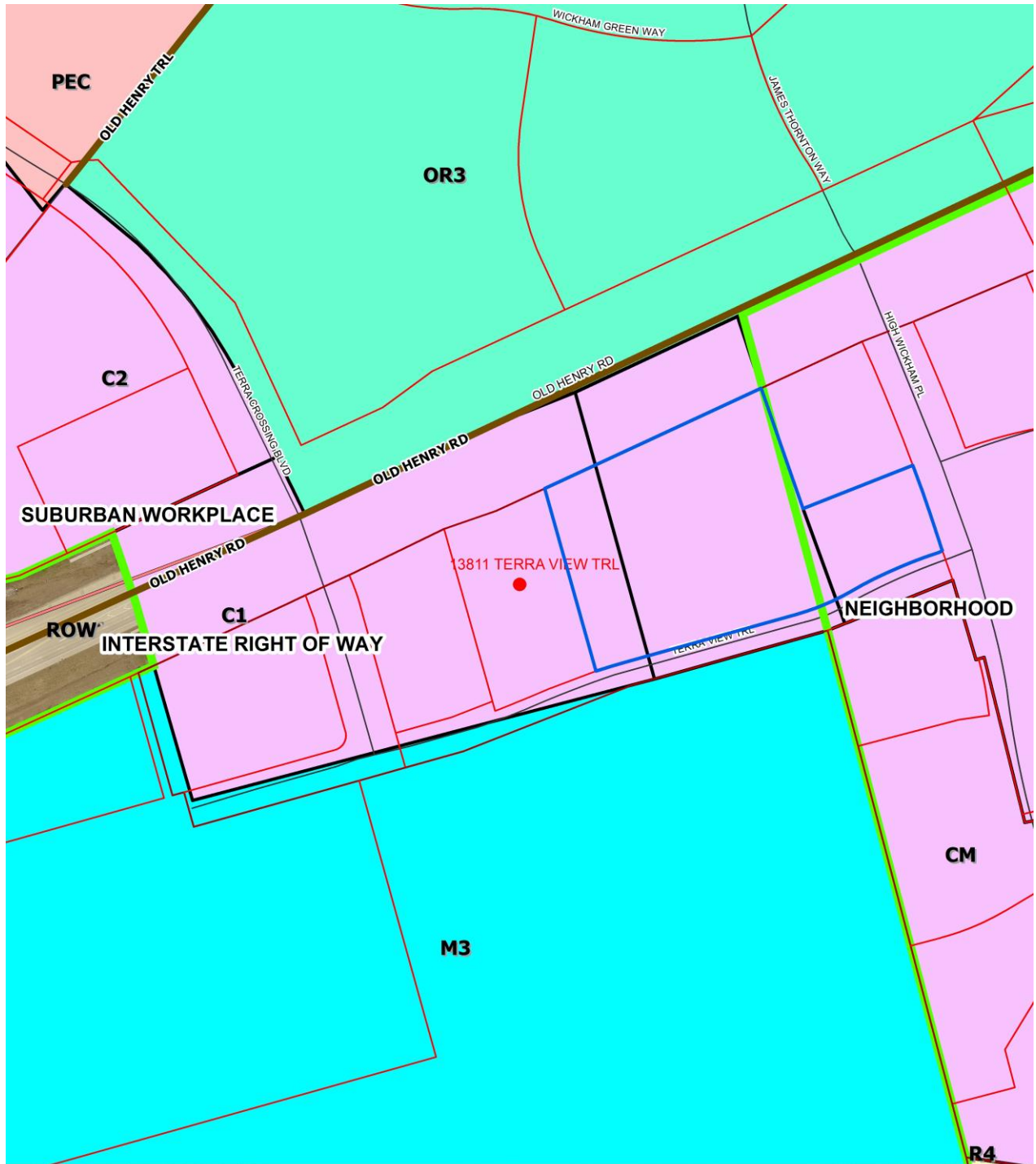
NOTIFICATION

Date	Purpose of Notice	Recipients
7-20-18	Hearing before DRC	1 st tier adjoining property owners Registered Neighborhood Groups in Council District 19

ATTACHMENTS


1. Zoning Map
2. Aerial Photograph
3. Existing and/or Proposed Binding Elements/Conditions of Approval

1. **Zoning Map**



18DEVPLAN1066

feet



200




Copyright (c) 2017, LOUISVILLE AND JEFFERSON COUNTY METROPOLITAN SEWER DISTRICT (MSD), LOUISVILLE WATER COMPANY (LWC), LOUISVILLE METRO GOVERNMENT and JEFFERSON COUNTY PROPERTY VALUATION ADMINISTRATOR (PVA). All Rights Reserved.

2. Aerial Photograph



18DEVPLAN1066

feet



200



Copyright (c) 2017, LOUISVILLE AND JEFFERSON COUNTY METROPOLITAN SEWER DISTRICT (MSD), LOUISVILLE WATER COMPANY (LWC), LOUISVILLE METRO GOVERNMENT and JEFFERSON COUNTY PROPERTY VALUATION ADMINISTRATOR (PVA). All Rights Reserved.

3. Existing and/or Proposed Binding Elements/Conditions of Approval

The site is subject to all General District Development Plan binding elements, in addition to the following:

1. The development shall be in accordance with the approved district development plan, all applicable sections of the Land Development Code (LDC) and agreed upon binding elements unless amended pursuant to the Land Development Code. Any changes/additions/alterations of any binding element(s) shall be submitted to the Planning Commission or the Planning Commission's designee for review and approval; any changes/additions/alterations not so referred shall not be valid.
2. No outdoor advertising signs, small freestanding signs, pennants, balloons, or banners shall be permitted on the site.
3. Construction fencing shall be erected when off-site trees or tree canopy exists within 3' of a common property line. Fencing shall be in place prior to any grading or construction to protect the existing root systems from compaction. The fencing shall enclose the entire area beneath the tree canopy and shall remain in place until all construction is completed. No parking, material storage or construction activities are permitted within the protected area.
4. Before any permit (including but not limited to building, parking lot, change of use, site disturbance) is requested:
 - a. The development plan must receive full construction approval from Develop Louisville, Louisville Metro Public Works and the Metropolitan Sewer District.
 - b. The property owner/developer must obtain approval of a detailed plan for screening (buffering/landscaping) as described in Chapter 10 prior to requesting a building permit. Such plan shall be implemented prior to occupancy of the site and shall be maintained thereafter.
 - c. A minor subdivision plat or legal instrument shall be recorded creating the lot lines as shown on the development plan.
5. A certificate of occupancy must be received from the appropriate code enforcement department prior to occupancy of the structure or land for the proposed use. All binding elements requiring action and approval must be implemented prior to requesting issuance of the certificate of occupancy, unless specifically waived by the Planning Commission.
6. There shall be no outdoor music (live, piped, radio or amplified) or outdoor entertainment or outdoor PA system audible beyond the property line.
7. The applicant, developer, or property owner shall provide copies of these binding elements to tenants, purchasers, contractors, subcontractors and other parties engaged in development of this site and shall advise them of the content of these binding elements. These binding elements shall run with the land and the owner of the property and occupant of the property shall at all times be responsible for compliance with these binding elements. At all times during development of the site, the applicant and developer, their heirs, successors; and assignees, contractors, subcontractors, and other parties engaged in development of the site, shall be responsible for compliance with these binding elements.