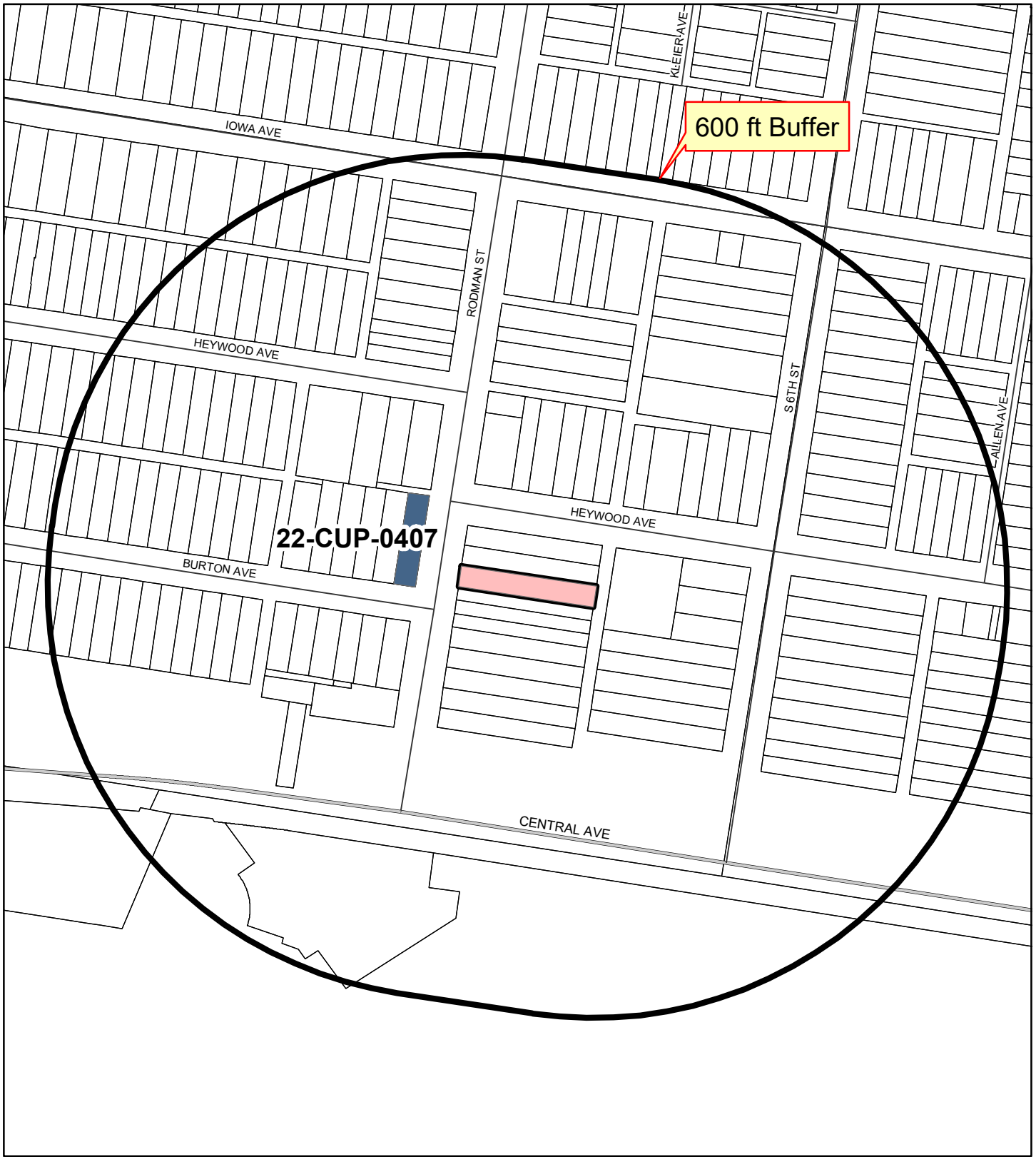


# CUP PROXIMITY MAP






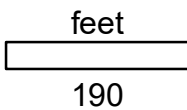
600 ft Buffer

22-CUP-0407

## Case #23-CUP-0007 Map Created: 03/30/2023

### Legend

-  Subject Site
-  Buffer
-  Approved



Copyright (c) 2018, LOUISVILLE AND JEFFERSON COUNTY METROPOLITAN SEWER DISTRICT (MSD), LOUISVILLE WATER COMPANY (LWC), LOUISVILLE METRO GOVERNMENT and JEFFERSON COUNTY PROPERTY VALUATION ADMINISTRATOR (PVA). All Rights Reserved.

This map is subject to change upon the Board of Zoning Adjustment granting approvals to other Short Term Rental Conditional Use Permits.

