

15AREA1000: Jeffersontown Commerce Park Areawide Rezoning



Change in Zoning from R4, M1, and M2, to PEC, Planned Employment Center
 Change in Form District from N, Neighborhood to SW, Suburban Workplace



ORDINANCE NO. 1327, SERIES 2015

AN ORDINANCE RELATING TO A PROPOSAL TO AMEND THE ZONING OF CERTAIN PARCELS OF LAND LOCATED WITHIN THE JEFFERSONTOWN, KENTUCKY COMMERCE PARK FROM VARIOUS CLASSIFICATIONS TO PEC CLASSIFICATION AND REDESIGNATING A FORM DISTRICT

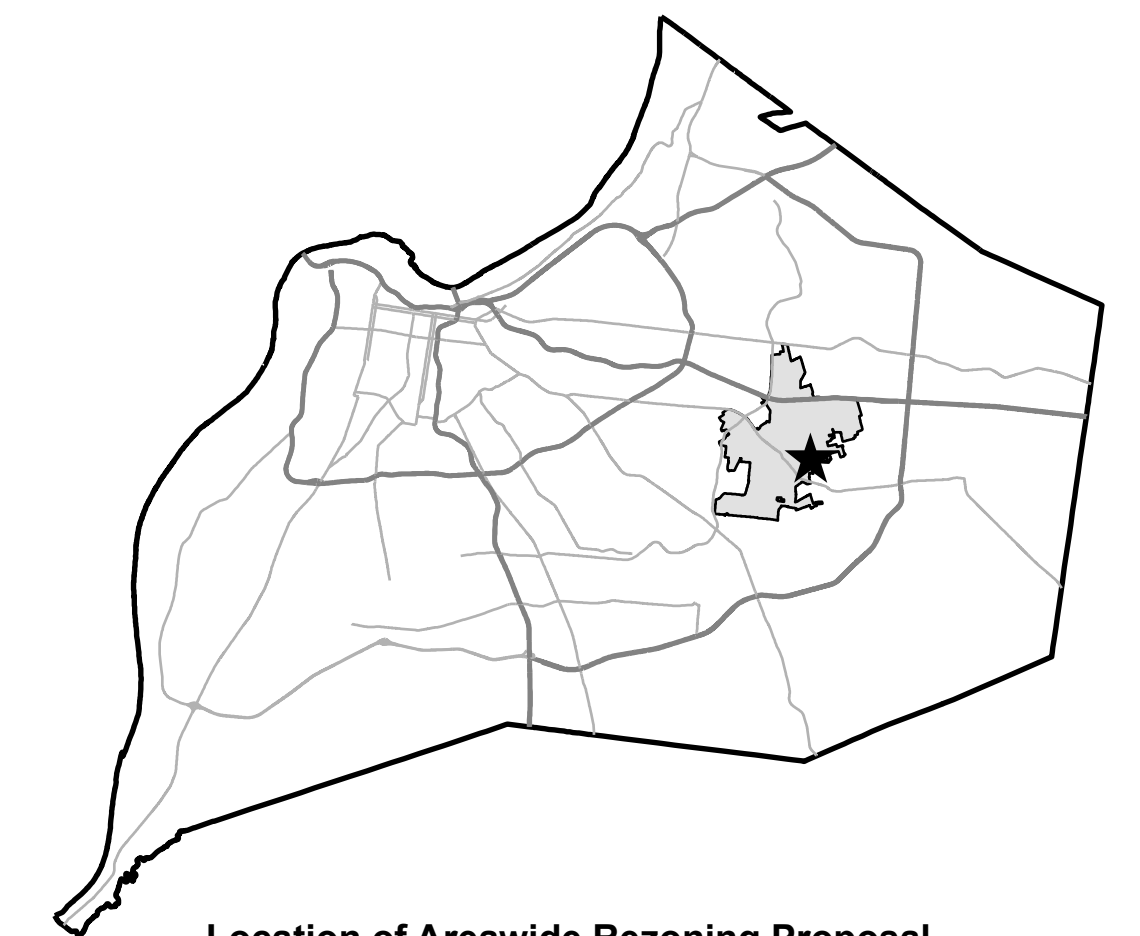
-  Parcel
-  Neighborhood to Suburban Workplace Form District
-  R-4, M-1, or M-2 to PEC, Planned Employment Center Zoning District
-  Current Zoning District



Develop Louisville
 Office of Planning and Design Services
 Case Manager: David B. Wagner, Planner II
 Mapping By: Joel P. Dock, Associate Planner
 Created: May 28, 2015



Copyright (c) 2012, LOUISVILLE AND JEFFERSON COUNTY METROPOLITAN SEWER DISTRICT (MSD), LOUISVILLE WATER COMPANY (LWC), and LOUISVILLE METRO GOVERNMENT. All Rights Reserved. Louisville/Jefferson County Information Consortium (LOJIC), a Jefferson County, Kentucky, based cooperative project of: Louisville/Jefferson Metro Government, Louisville Water Company, Metropolitan Sewer District, Property Valuation Administrator



Location of Areawide Rezoning Proposal, Louisville-Jefferson County, Kentucky