

RECEIVED

AUG 19 1982

PLANNING COMM. LIBRARY

CALIFORNIA NEIGHBORHOOD PLAN

Prepared for the Board of Aldermen of the City of Louisville by the Louisville and Jefferson County Planning Commission, under contract with the Louisville Community Development Cabinet and with the assistance of the California Neighborhood Plan Steering Committee.

The preparation of this document was financed in part with federal Housing and Community Development funds.

August, 1982

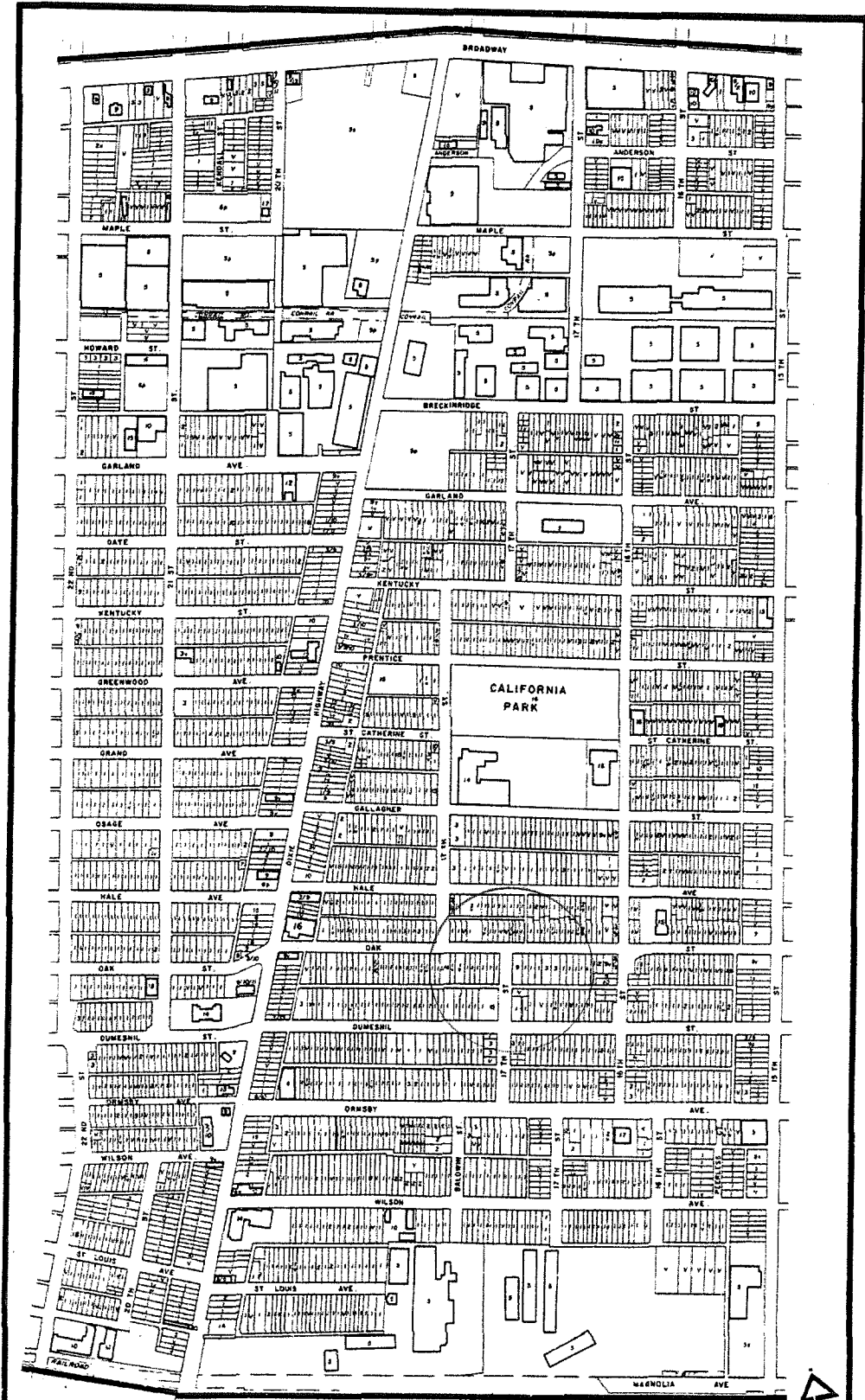


Louisville and Jefferson County Planning Commission

Figure I-1 EXISTING LAND USE

LAND USE CODE

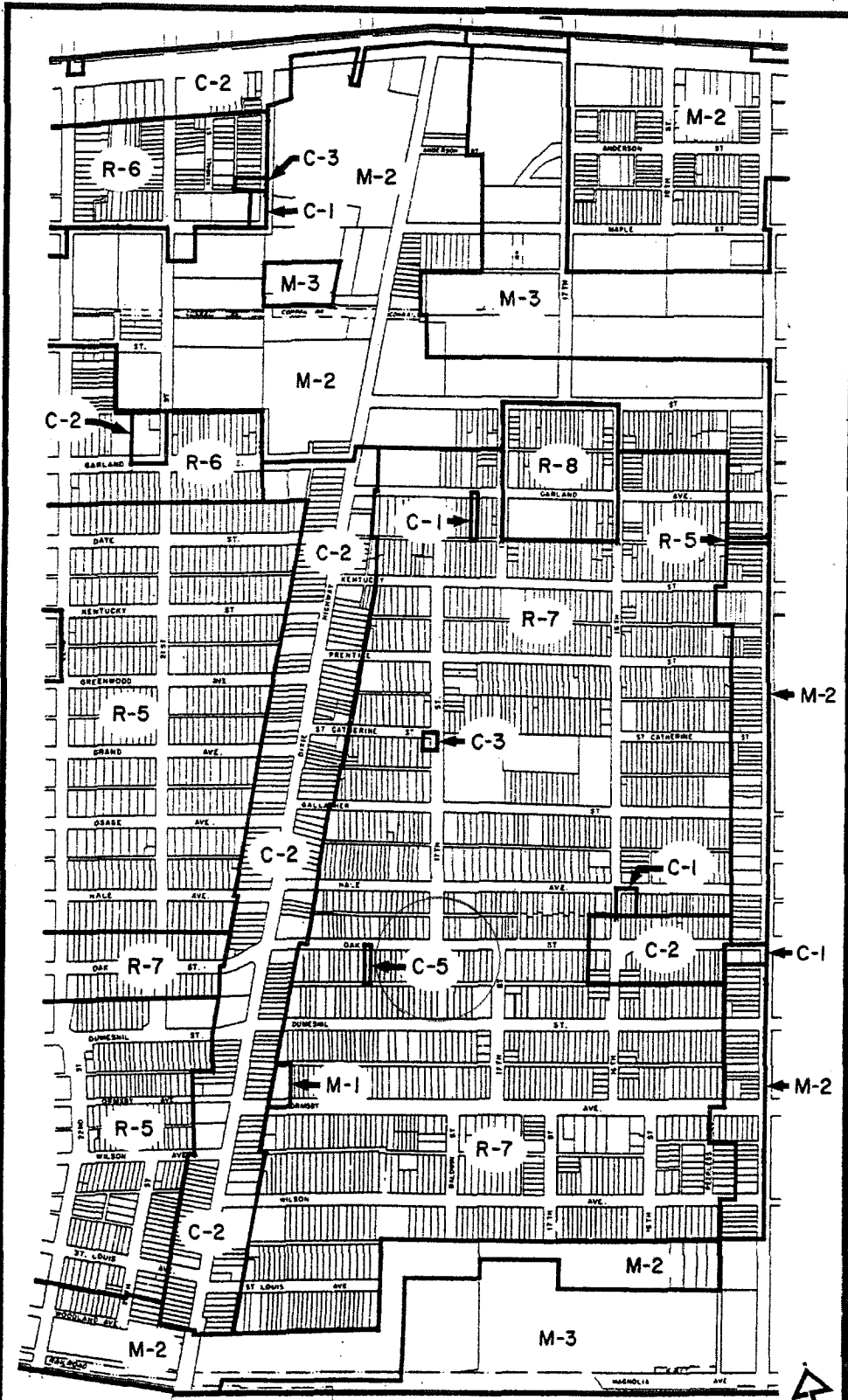
General Category	Specific Category	Code Number
RESIDENTIAL	Single Family	1
	Two Family	2
	Other	3
INDUSTRIAL	Light	4
	Heavy	5
TRANSPORTATION	Transportation	6
	Highway, Street, ROW	Blank
COMMUNICATIONS AND UTILITIES	Communications and Utilities	7
COMMERCIAL	Wholesale	8
	Retail	9
	General	10
	Office	11
PUBLIC AND SEMI-PUBLIC	Governmental	12
	Medical Services	13
	Educational	14
	Religious	15
	Recreational	16
	Other Public and Semi-Public	17
	Cemeteries	18
VACANT	Unimproved Vacant Structures	V Code for previous use followed by "V"
	Pay Parking	Pay P
	Private Parking	P

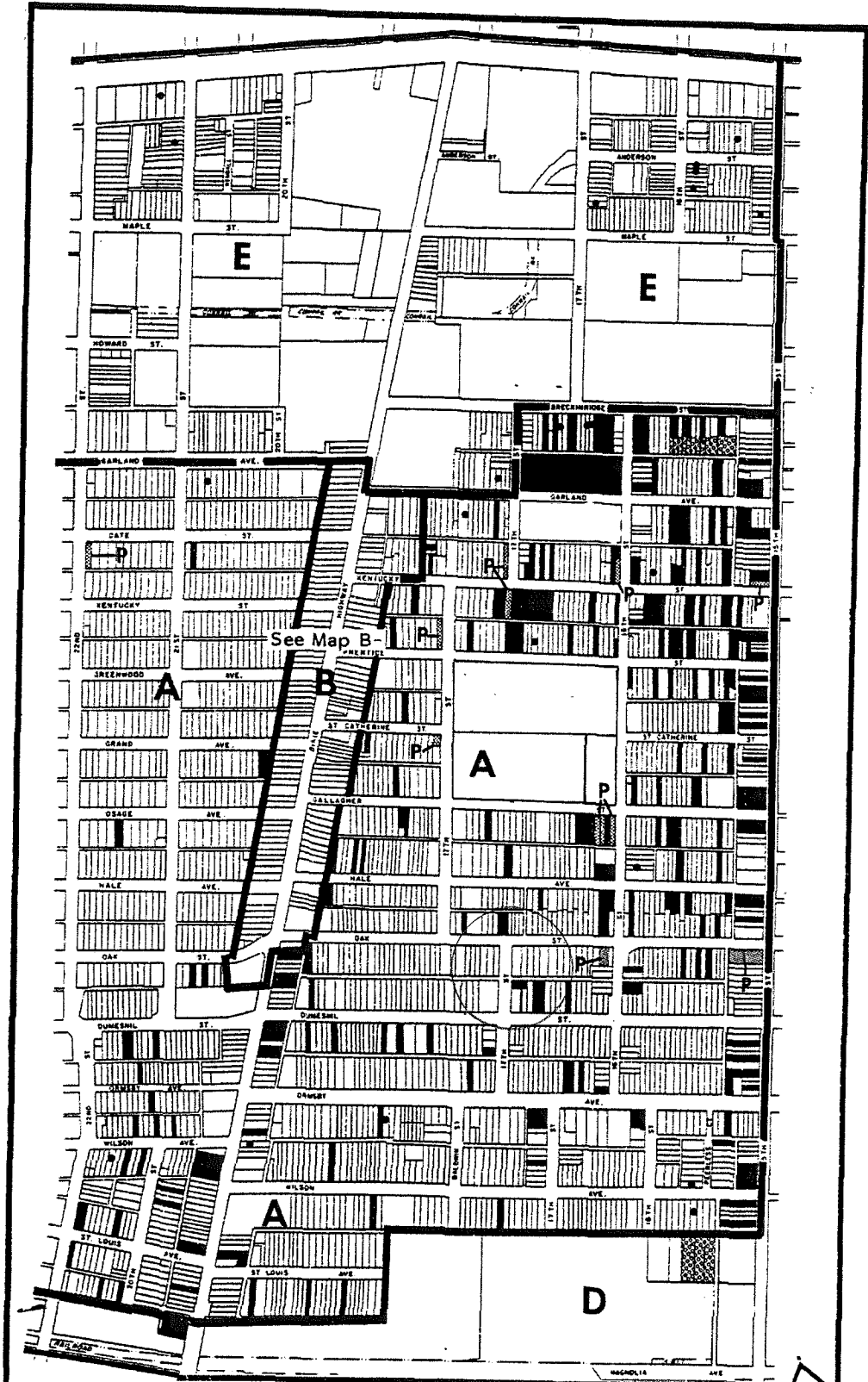


CALIFORNIA NEIGHBORHOOD
 Louisville and Jefferson County
 Planning Commission

EXISTING LAND USE
 JULY, 1981








CALIFORNIA NEIGHBORHOOD
 Leavenworth and Jefferson County
 Planning Commission

LAND USE RECOMMENDATIONS
MAP A



