

DEED OF CONSERVATION EASEMENT

THIS DEED OF CONSERVATION EASEMENT is made this ___ day of _____, 2018, by MASON LANE LLC, a Kentucky limited liability company, having an address of P.O. Box 7097, Louisville, Kentucky 40257 (“Grantor”), in favor of LOUISVILLE/JEFFERSON COUNTY METRO GOVERNMENT, having an address at 527 W. Jefferson Street, Louisville, Kentucky 40202 by and through the LOUISVILLE/JEFFERSON COUNTY ENVIRONMENTAL TRUST having an address at 444 South 5th Street, 4th Floor, Louisville, KY 40202 (“Grantee”).

WITNESSETH:

WHEREAS, Grantor is the sole owner in fee simple of certain real property in Oldham County, Kentucky, more particularly described in the legal description attached as Exhibit A hereto, and shown on the survey attached as Exhibit B hereto, both of which are incorporated herein by this reference (the “Property”);

WHEREAS, the Property possesses conservation values of importance to Grantor, the people of Oldham and Jefferson Counties, and the people of the Commonwealth of Kentucky, which, if preserved, will yield significant public benefits, including protection of natural plant and wildlife habitat, preservation of open space, agricultural and forest land for the scenic enjoyment and environmental benefit of the general public (collectively, “Conservation Values”);

WHEREAS, Grantee is a political subdivision of the Commonwealth of Kentucky and a qualified organization under Sections 170(h) of the Internal Revenue Code of 1986, as amended, and the regulations promulgated thereunder (the “Internal Revenue Code”);

WHEREAS, Grantee is authorized to accept conservation easements as required to retain and protect natural, scenic, or open-space values of real property, assuring its availability for agricultural, forest or open-space use, protecting natural resources, and to preserve the historical, architectural, archaeological, or cultural aspects of real property in Kentucky and are qualified to accept such easements under Sections 170(h) and 170(c)(2) of the Internal Revenue Code;

WHEREAS, the grant of a conservation easement by Grantor to Grantee on the Property will assist in preserving and maintaining the Property and the Conservation Values and significance of the Property;

WHEREAS, the grant of a conservation easement on the Property by Grantor to Grantee shall assure, in particular, the protection of outstanding natural resources, including riparian areas along Sinking Fork Creek, a tributary to Harrods Creek (which is a watershed shared by both Oldham and Jefferson Counties), wildlife habitat, productive farm land, preservation of prominent and scenic viewsheds, preservation of land for sustainable agriculture, and protection of significant underground spring source water features;

WHEREAS, the grant of a conservation easement on the Property will serve the clearly delineated governmental policies of Kentucky Revised Statutes 382.800 *et seq.* to retain or protect “natural, scenic or open space values of real property, assuring its availability for agricultural, forest, recreational or open space use” and for “protecting natural resources,

maintaining or enhancing air or water quality, or preserving the historical, archaeological, or cultural aspects of real property”;

WHEREAS, the preservation of the Conservation Values of the Property will assist in the accomplishment of Cornerstone 2020, adopted and approved by Louisville and Jefferson County Planning Commission on June 15, 2000, which is of great importance to Grantor, Grantee, the people of Jefferson County, Kentucky and the people of the Commonwealth of Kentucky in that it will, among other things:

- (a) Minimize the impact of changing land use on natural features and ecosystems;
- (b) Protect, to the extent possible, wildlife sanctuaries, wetlands, major forested areas, nature preserves, publicly owned parks, unique natural areas and other areas with significant landscape features;
- (c) Preserve through voluntary measures, such as outright public acquisition, conservation easements and scenic easements, privately owned open space, unique natural areas and other landscape features determined to be of community-wide significance;
- (d) Encourage programs that help support landowners who wish to maintain or establish agricultural operations in Louisville and Jefferson County;
- (e) Encourage the preservation of significant farmland through public acquisition or voluntary land protection strategies for land owners;
- (f) Identify and preserve riparian corridors and woodlands;
- (g) Preserve and enhance significant habitat for wildlife species; and
- (h) Adopt a management philosophy that encourages natural resource stewardship; and develop and implement appropriate regulatory and non-regulatory mechanisms and design standards to protect important scenic and historic resources and visual quality of life;

WHEREAS, the preservation of the Conservation Values of the Property will assist in the accomplishment of the Oldham County Outlook 2020 Comprehensive Plan, adopted and approved by the Oldham County Fiscal Court in February 2002 and the Brownsboro Master Plan, adopted by the Oldham County Fiscal Court in April 2009, all of which are of great importance to the Grantor, Grantee, the people of Oldham County, Kentucky, and the people of the Commonwealth of Kentucky in that it will assist in the following goals of Outlook 2020 and the Brownsboro Master Plan:

- (a) Manage development in areas of environmental concern or limited potential associated with soil and slope conditions;
- (b) Support voluntary public and private efforts to preserve lands for future use or protection through conservation easements, fee simple dedication programs, or deed restrictions;

- (c) Encourage private and non-private organizations to establish partnerships with Oldham County to assist in the implementation of a voluntary land protection program and to act when necessary as a land trust to receive and manage donated lands;
- (d) Support and encourage agriculture for the purpose of recognizing the cultural heritage of the community and the agricultural contribution to the economic base;
- (e) Support land development options that retain agriculture opportunities, preserve farms, forests and open space;
- (f) Protect the character of historic or culturally important structures and neighborhoods through the use of historic districts that utilize site and architectural design standards;
- (g) Protect environmentally sensitive areas including floodplains, wetlands, and very steep slopes within Conservation Areas; and
- (h) Encourage agricultural uses, equine operations, homesteads associated with agriculture uses and historic, rural and agricultural patterns including farms in rural areas through donation of conservation and other easements to preserve the rural character in these areas;

WHEREAS, the specific Conservation Values of the Property are documented in an inventory of relevant features of the Property, of even date herewith, a complete copy of which is on file at the offices of Louisville Metro Parks, and a duplicate copy of which is located in the Louisville Metro Office of Historic Preservation and Archives, consisting of reports, maps, photographs, and other documentation (the "Baseline Documentation"), some of which are attached as Exhibit D to this Easement, that the parties agree provide, collectively, an accurate representation of the Property at the time of this grant and which is intended to serve as an objective, though nonexclusive, information baseline for monitoring compliance with the terms of this grant, all of which is incorporated herein by this reference;

WHEREAS, Grantor intends the Conservation Values of the Property to be preserved and maintained by this Easement, in perpetuity, and that the continuation of land use patterns, existing at the time of this Easement and so identified in the Baseline Documentation shall not be permitted to impair or interfere with those values;

WHEREAS, Grantor desires to grant to Grantee, and Grantee desires to accept from Grantor, a conservation easement on the Property, pursuant to the Kentucky Revised Statutes Sections 382.800 through 382.860 and the terms of this Easement;

WHEREAS, Grantor has received no goods or services in exchange for granting this Easement;

WHEREAS, Grantee agrees by accepting this Easement, that Grantee shall endeavor to honor the intentions of Grantor stated herein and endeavor to preserve and protect in perpetuity the Conservation Values of the Property;

WHEREAS, Grantor further intends as owner of the Property, to convey to Grantee the right to preserve and protect the Conservation Values of the Property in perpetuity; and

WHEREAS, because the Property is located within the seven county Louisville Metropolitan Statistical Area as defined by the Office of Management and Budget and therefore meets the requirements of Section 2031(c) of the Internal Revenue Code (specifically, Subsection 2031(c)(8)(A)(i)(1) thereof), the Property qualifies for the benefits of Section 2031(c) as of the effective date of this grant;

NOW, THEREFORE, in consideration of the above and the mutual covenants, terms, conditions, and restrictions contained herein, and pursuant to Section 170(h) of the Internal Revenue Code and the laws of the Commonwealth of Kentucky, and in particular KRS 382.800 et seq., Grantor hereby voluntarily grants and conveys to Grantee a conservation easement in perpetuity over the Property, together with all unreserved development rights associated with the Property, of the nature and character and to the extent hereinafter set forth ("Easement").

1. Purpose. It is the purpose of this Easement to assure that the Property will be retained forever predominantly in its existing condition, and to prevent any use of the Property that will impair or interfere with the Conservation Values of the Property. Grantor intends that this Easement will confine the use of the Property to such activities as are not inconsistent with the purpose of this Easement subject to Reserved Rights in Section 4.

2. Rights of Grantee. To accomplish the purpose of this Easement the following rights are conveyed to Grantee by this Easement:

- (a) To preserve and protect the Conservation Values of Property;
- (b) To enter upon the Property at reasonable times, at least once per year, in order to monitor compliance with and otherwise enforce the terms of this Easement; provided that, except in cases where Grantee determines that immediate entry is required to prevent, terminate, or mitigate a violation of this Easement, such entry shall be upon prior reasonable notice to Grantor, and Grantee shall not in any case unreasonably interfere with Grantor's use and quiet enjoyment of the Property;
- (c) To prevent any activity on or use of the Property that is inconsistent with the purpose of this Easement and to require the restoration of such areas or features of the Property that may be damaged by any inconsistent activity or use.

3. Prohibited Uses. Any activity on or use of the Property inconsistent with the purpose of this Easement is prohibited. Except as reserved under Section 4, without limiting the generality of the foregoing, the following activities and uses are expressly prohibited:

- (a) The legal or *de facto* division, subdivision, or partitioning of the Property; any transfer of the fee interest in the Property shall be of the entire Property as a single parcel;

- (b) The use, exercise, or transfer of development rights on or to the Property. For the purposes of this subparagraph, "development rights" include, without limitation, any and all rights, however designated, now or hereafter associated with the Property or any other property that may be used, pursuant to applicable zoning laws or other governmental laws or regulations, to compute permitted size, height, bulk or number of structures, development density, lot yield, or any similar development variable on or pertaining to the Property or any other property;
- (c) Construction of any new residences except as permitted in Section 4;
- (d) Any commercial or industrial use of or activity on the Property other than those relating to agricultural uses as permitted under Section 4 hereof;
- (e) The placement, construction, or maintenance of any buildings, structures, or other improvements of any kind including, without limitation, fences, roads, parking lots, mobile homes, except as specifically permitted in Section 4 hereof;
- (f) The placement, construction, or maintenance of radio towers, towers for cellular telecommunications, sewer lines and related facilities, and utility lines and related facilities, above or below the ground, without the prior written approval of Grantee, except as specifically permitted in Section 4 hereof;
- (g) Any alteration of the surface or subsurface of the land, including, without limitation, filling, the excavation or removal of soil, sand, gravel, rock, natural gas, oil, fuel, peat, or sod, without the prior written approval of Grantee and except as expressly permitted in Section 4 of this Easement;
- (h) Except for limited agricultural or residential use, there shall be no exploration, development, production, extraction or transportation of oil, gas or other mineral substances (whether such other mineral substances be part of the mineral estate or part of the surface estate) on, from or across the Property;
- (i) Any use or activity that causes or is likely to cause significant soil degradation or erosion or measurable depletion or pollution of any surface or subsurface waters;
- (j) The draining, filling, dredging, or diking of wetland areas, including any enlargement thereof, or the cultivation or other disturbance of the soil except for repair of damage caused by erosion and except as expressly permitted in Section 4 of this Easement;
- (k) The alteration or manipulation of the ponds, water courses, springs, wetlands and wells located on the Property, or the creation of new water impoundments, water courses, or wells, for any purpose other than permitted agricultural or residential uses of the Property, as specifically permitted in Section 4 of this Easement;

- (l) The installation of underground storage tanks, or the processing, storage, dumping, or the disposal of wastes, trash, rubbish, vehicle bodies or parts, refuse, and debris on the Property;
- (m) The placement of any signs or billboards on the Property, except that signs whose placement, number, and design do not significantly diminish the scenic character of the Property may be displayed to state the name and address of the Property and the names of persons living on the Property, to advertise the Property for sale or rent, to post the Property to control unauthorized entry or use and to temporarily post the sale of agricultural products;
- (n) The construction of new roads, or the paving of any existing unpaved road or trail, except as expressly permitted in Section 4 of this Easement and with the prior written approval of Grantee;
- (o) The establishment, maintenance, or operation of any commercial feedlot. As used herein, "commercial feedlot" is defined as a confined area or facility within which land is not grazed or cropped at least annually and which is used to receive livestock that has been raised off the Property for feeding and fattening for market;
- (p) The killing, slaughtering, or butchering of animals of any kind, except for small-scale, slaughtering of animals raised on the Property;
- (q) The harvesting, destruction, or removal of trees and other natural growth other than bush honeysuckle and other invasive species on the Property, except as necessary for fire prevention, thinning, elimination of diseased growth, or to prevent personal injury or property damage, in accordance with best management practices recommended by the Kentucky Division of Forestry or successor agency, and to implement such woodland management practices as authorized under an approved Forestry Management Plan (FMP) which may include the harvesting of trees; and
- (r) Any unanticipated activity or use of the Property which is inconsistent with the conservation purposes of this Easement which would impair significant Conservation Values is prohibited unless such use or activity is necessary for the protection of the Conservation Values that are the subject of this Easement, in which case such use or activity shall be subject to the prior approval of Grantee as provided in Section 6.2 herein.

4. Reserved Rights. Grantor reserves to itself, and to its personal representatives, heirs, successors, and assigns, all rights accruing from its ownership of the Property, including the right to engage in, or permit or invite others to engage in, all uses of the Property that are not expressly prohibited herein and are not inconsistent with the purpose of this Easement. Without limiting the generality of the foregoing, and subject to the terms of Section 3, the following rights are expressly reserved:

- (a) Any existing roads, drives, paths, fences and similar improvements on the Property may be repaired and maintained; new fences may be built anywhere on the Property subject to the prior written approval of Grantee,

provided that such fences do not obstruct the scenic view of, or interfere with the open space character of the Property;

- (b) The right to pave the existing gravel roadway to a total width not exceeding 10 feet within the area designated as “EXISTING C/L 9’ GRAVEL DRIVE” on Exhibit C hereto, subject to the prior written approval of Grantee.
- (c) The right to construct one new single-family residential structure not exceeding 3200 square feet within the “Building Envelope” specifically designated on Exhibit C hereof, and the right to extend underground utilities to serve the residential structure, without any further permission of Grantee;
- (d) The right to engage in any and all agricultural uses of the Property, including the use of chemical fertilizers, herbicides, pesticides, fungicides, and natural controls, and including the right to install and maintain anywhere on the Property temporary greenhouse structures used exclusively for the production and storage of live plants, provided these activities do not materially impair the Conservation Values of the Property and provided such use is in compliance with all applicable federal, state and local statutes and regulations. For the purposes of this Easement, “agricultural uses” shall be defined as: planting, raising, harvesting, and producing agricultural, horticultural, and forestry crops and products of every nature and description; and the primary processing, storage, and sale, including direct retail sale to the public, of crops and products harvested and produced principally on the Property, in accordance with applicable federal, state, and local laws and regulations. “Agricultural uses” may also include limited breeding, raising, pasturing, and grazing livestock of every nature and description, including breeding and raising bees, fish, poultry, and other fowl;
- (e) The right to conduct equine activities on the Property, including pasturing, stabling, boarding, caring for and training horses, provide riding instruction and training of equine students including the right to construct an outdoor riding arena for the purpose of training horses or giving riding lessons;
- (f) The right to engage in educational activities related to environmental education, wildlife conservation, agriculture and equine studies on the Property;
- (g) The right to engage in a home occupation in accordance with applicable laws and regulations, or any business that is conducted by a person residing on the Property or that involves the provision of goods or services incidental to and occupies structures used principally for the agricultural uses of the Property;

- (h) The right to engage in and permit others to engage in recreational uses of the Property, including, but not limited to fishing, hunting, horseback riding, fox hunting, and hiking that require or result in no surface alteration except as permitted in Section 4(i) above, provided such activities are not disruptive of the natural environment and are in compliance with all applicable federal, state and local statutes and regulations;
- (i) The right to drill for water and make available springs, wells and septic systems for any permitted structures and uses on the Property, and the right to excavate for additional ponds to support wildlife habitat and permitted agricultural uses;
- (j) The right to construct or replace a waterline, sewer and drainage facilities, and utilities to serve any residence or other permitted structures;
- (k) The right to all manner of residential use and enjoyment of the buildings and grounds of the Property, including but not limited to the maintenance, repair, and restoration of permitted fences, driveways, and paths, the right to cut and remove grass or other vegetation, and the right to perform routine maintenance, landscaping, horticultural activities, and upkeep consistent with the purpose of this Easement;
- (l) The right to maintain trees, shrubs and lawns on the Property in good condition and appearance. Grantee specifically agrees that Grantor may from time to time, without the approval of Grantee, (i) build vegetable and flower gardens on the Property and (ii) undertake such landscaping of the Property as is compatible with the improvements located on the Property;
- (m) The right to selectively prune or cut trees on the Property as necessary for fire prevention, thinning, elimination of diseased growth, control of invasive, non-native species, to control insects and disease, or to prevent personal injury or property damage, in accordance with best management practices recommended by the Kentucky Division of Forestry or successor agency;
- (n) As permitted by law and in compliance with all applicable governmental regulations, the right to compost or store vegetative waste generated by permitted activities and uses and the right to store for removal at reasonable intervals normal and customary waste generated on the Property by permitted activities and uses;
- (o) The right to create new trails or footpaths using permeable materials (such as sand, gravel, or crushed stone);
- (p) The right to post all or a portion of the Property against trespassing and hunting;

- (q) The right to lease or grant other less-than-fee interests in all or a portion of the Property for any uses permitted under this Easement, provided that such lease or other interest is consistent with and subject to the terms of this Easement;
- (r) The right to erect temporary structures required for the maintenance or rehabilitation of the Property, such as construction trailers, tents or similar temporary structures erected for social, charitable, historical, educational or similar purposes. These structures shall be removed within 30 days after the construction or event has ended.

5. Existing Easements. Anything to the contrary herein notwithstanding, the Property is subject to all existing easements of record prior to the date this Easement is recorded, and this Conservation Easement does not affect the rights or obligations of any such easements.

6. Notice and Approval.

6.1 Notice of Intention to Undertake Certain Permitted Actions. The purpose of requiring Grantor to notify Grantee prior to undertaking certain permitted activities is to afford Grantee an adequate opportunity to monitor the activities in question to ensure that they are designed and carried out in a manner that is not inconsistent with the purpose of this Easement. Whenever notice is required Grantor shall notify Grantee in writing not less than 60 days prior to the date Grantor intends to undertake the activity in question. The notice shall describe the nature, scope, design, location, timetable, and any other material aspect of the proposed activity in sufficient detail to permit Grantee to make an informed judgment as to its consistency with the purpose of this Easement.

6.2 Grantee's Approval. Where Grantee's approval is required under the terms of this Easement, the Louisville/Jefferson County Environmental Trust Board or successor organization, may act on behalf of Grantee. Approval shall be granted or withheld in writing within 60 days of receipt of Grantor's written request therefor. Approval may be withheld only upon a reasonable determination by Grantee or by the Jefferson County Environmental Trust Board that the action as proposed would be inconsistent with the purpose of this Easement.

7. Grantee's Remedies.

7.1 Notice of Violation; Corrective Action. If Grantee determines that a violation of the terms of this Easement has occurred or is threatened, Grantee shall give written notice to Grantor of such violation and demand corrective action sufficient to cure the violation and, where the violation involves injury to the Property resulting from any use or activity inconsistent with the purpose of this Easement, to restore the portion of the Property so injured to its prior condition in accordance with a plan approved by Grantee.

7.2 Injunctive Relief. If Grantor fails to cure the violation within 60 days after receipt of notice thereof from Grantee, or under circumstances where the violation cannot reasonably be cured within a 60-day period, fails to begin curing such violation within the 60-day period, or fails to continue diligently to cure such violation until finally cured, Grantee may bring an action at law or in equity in a court of competent jurisdiction to enforce the terms of this Easement, to enjoin the violation, *ex parte* as necessary, by temporary or permanent injunction,

and to require the restoration of the Property to the condition that existed prior to any such injury.

7.3 Damages. Grantee shall be entitled to recover damages for violation of the terms of this Easement or injury to any Conservation Values protected by this Easement, including, without limitation, damages for the loss of scenic, aesthetic, or environmental values. Without limiting Grantor's liability therefore, Grantee, in its sole discretion, may apply any damages recovered to the cost of undertaking any corrective action on the Property.

7.4 Emergency Enforcement. If Grantee, in good faith, determines that circumstances require immediate action to prevent or mitigate significant damage to the Conservation Values of the Property, Grantee may pursue its remedies under this Section 7 without prior notice to Grantor or without waiting for the period provided for cure to expire.

7.5 Scope of Relief. Grantee's rights under this Section 7 apply equally in the event of either actual or threatened violations of the terms of this Easement. Grantor agrees that Grantee's remedies at law for any violation of the terms of this Easement are inadequate and that Grantee shall be entitled to the injunctive relief described in Section 7.2, both prohibitive and mandatory, in addition to such other relief to which Grantee may be entitled, including specific performance of the terms of this Easement, without the necessity of proving either actual damages or the inadequacy of otherwise available legal remedies. Grantee's remedies described in this Section 7 shall be cumulative and shall be in addition to all remedies now or hereafter existing at law or in equity.

7.6 Costs of Enforcement. All reasonable costs incurred by Grantee in enforcing the terms of this Easement against Grantor, including, without limitation, costs and expenses of suit and reasonable attorneys' fees, and any costs of restoration necessitated by Grantor's violation of the terms of this Easement shall be borne by Grantor; provided, however, that if Grantor ultimately prevails in a judicial enforcement action each party shall bear its own costs.

7.7 Forbearance. Forbearance by Grantee to exercise its rights under this Easement in the event of any breach of any term of this Easement by Grantor shall not be deemed or construed to be a waiver by Grantee of such term or of any subsequent breach of the same or any other term of this Easement or of any of Grantee's rights under this Easement. No delay or omission by Grantee in the exercise of any right or remedy upon any breach by Grantor shall impair such right or remedy or be construed as a waiver.

7.8 Waiver of Certain Defenses. Grantor hereby waives any defense of laches, estoppel, or prescription.

7.9 Acts Beyond Grantor's Control. Nothing contained in this Easement shall be construed to entitle Grantee to bring any action against Grantor for any injury to or change in the Property resulting from causes beyond Grantor's control, including without limitation, fire, flood, storm, and earth movement, or from any prudent action taken by Grantor under emergency conditions to prevent, abate, or mitigate significant injury to the Property resulting from such causes.

7.10 Mediation. If a dispute arises between the parties concerning the consistency of any proposed use or activity with the purpose of this Easement, and Grantor agrees not to

proceed with the use or activity pending resolution of the dispute, either party may refer the dispute to mediation by request made in writing to the other party. Within 30 days of the receipt of such a request, the parties shall select a single trained and impartial mediator. If the parties are unable to agree on the selection of a single mediator, then the parties shall, within 45 days of the initial request, jointly apply to a court of competent jurisdiction for the appointment of a trained and impartial mediator. Mediation shall then proceed in accordance with the following guidelines:

- (a) Purpose. The purpose of this mediation is to promote discussion between the parties, assist the parties to develop and exchange pertinent information concerning the issues in dispute, and assist the parties to develop proposals which will enable them to arrive at a mutually acceptable resolution of the controversy. The mediation is not intended to result in any express or *de facto* modification or amendment of the terms, conditions or restrictions of this Easement.
- (b) Participation. The mediator may meet with the parties and their counsel jointly or ex parte. The parties agree that they will participate in the mediation process in good faith and expeditiously, attending all sessions scheduled by the mediator. Representatives of the parties with settlement authority will attend mediation sessions as requested by the mediator.
- (c) Confidentiality. All information presented to the mediator shall be deemed confidential and shall be disclosed by the mediator only with the consent of the parties or their representative counsel. The mediator shall not be subject to subpoena by any party. No statements made or documents prepared for mediation sessions shall be disclosed in any subsequent proceeding or construed as an admission of a party.
- (d) Time Period. Neither party shall be obligated to continue the mediation process beyond a period of 180 days from the date of receipt of the initial request, or if the mediator concludes that there is no reasonable likelihood that continuing mediation will result in a mutually agreeable resolution of the dispute.
- (e) Costs. The costs of mediation shall be borne equally by the parties. The parties shall bear their own expenses, including attorneys' fees, individually.

8. Public Access. Grantor may allow public access to the Property for educational purposes and/or for sales of agricultural products that are raised and processed on the Property. Nothing contained in this Easement grants, nor shall be interpreted to grant to the public any unfettered right to enter on the Property.

9. Costs, Liabilities, Taxes, and Environmental Compliance.

9.1 Costs, Legal Requirements, and Liabilities. Grantor retains all responsibilities and shall bear all costs and liabilities of any kind related to the ownership, operation, upkeep, and maintenance of the Property, including the maintenance of adequate liability insurance coverage. Grantor remains solely responsible for obtaining any applicable governmental permits and approvals for any construction or other activity or use permitted by this Easement, and all such construction or other activity or use shall be undertaken in accordance with all applicable

federal, state, and local laws, regulations, and requirements. Grantor shall keep the Property free of any liens arising out of any work performed for, materials furnished to, or obligations incurred by Grantor.

9.2 Valuation. This Easement constitutes a real property interest immediately vested in Grantee, which, for the purposes of Section 9.1, the parties stipulate to have a fair market value determined by multiplying (1) the fair market value of the Property unencumbered by the Easement (minus any increase in value after the date of this grant attributable to improvements) by (2) the ratio of the value of the Easement at the time of this grant to the value of the Property, without deduction for the value of the Easement, at the time of this grant. The values at the time of this grant shall be those values used to calculate the deduction for federal income tax purposes allowable by reason of this grant, pursuant to Section 170(h) of the Internal Revenue Code. For the purposes of this paragraph, the ratio of the value of the Easement to the value of the Property unencumbered by the Easement shall remain constant.

9.3 Taxes. Grantor shall pay before delinquency all taxes, assessments, fees, and charges of whatever description levied on or assessed against the Property by competent authority (collectively "taxes"), including any taxes imposed upon, or incurred as a result of, this Easement, and shall furnish Grantee with satisfactory evidence of payment upon request.

9.4 Representations and Warranties. Grantor represents and warrants that, after reasonable investigation and to the best of its knowledge:

(a) Grantor and the Property are in compliance with all federal, state, and local laws, regulations, and requirements applicable to the Property and its use;

(b) There is no pending or threatened litigation in any way affecting, involving, or relating to the Property;

(c) No civil or criminal proceedings or investigations have been instigated at any time or are now pending, and no notices, claims, demands, or orders have been received, arising out of any violation or alleged violation of, or failure to comply with, any federal, state, or local law, regulation, or requirement applicable to the Property or its use, nor do there exist any facts or circumstances that Grantor might reasonably expect to form the basis for any such proceedings, investigations, notices, claims, demands, or orders;

(d) No substance defined, listed, or otherwise classified pursuant to any federal, state, or local law, regulation, or requirement as hazardous, toxic, polluting, or otherwise contaminating to air, water, soil or that is in any way harmful or threatening to human health or the environment exists or has been released, generated, treated, stored, used, disposed of, deposited, abandoned or transported in, on, from or across the Property; and

(e) There are not now any underground storage tanks located on the Property, whether presently in service or closed, abandoned or decommissioned, and no underground storage tanks have been removed from the Property in a manner not in compliance with applicable federal, state and local laws, regulations and requirements.

9.5 Remediation. If, at any time, there occurs, or has occurred, a release in, on, or about the Property of any substance now or hereafter defined, listed, or otherwise classified pursuant to any federal, state, or local law, regulation, or requirement as hazardous, toxic, polluting, or otherwise contaminating to the air, water, or soil, or in any way harmful or threatening to human health or the environment, Grantor agrees to take all steps necessary to assure its containment and remediation, including any cleanup that may be required, unless the release was caused by Grantee, in which case Grantee shall be responsible therefor, and Grantee shall cooperate with Grantor in order to assist Grantor in pursuing to the fullest extent authorized by law any and all monetary and injunctive relief against any third party causing contamination, pollution, or other damages to the Property by said third party.

9.6 Control. Nothing in this Easement shall be construed as giving rise, in the absence of a judicial decree, to any right or ability in Grantee to exercise physical or managerial control over the day-to-day operations of the Property, or any of Grantor's activities on the Property, or otherwise to become an operator with respect to the Property within the meaning of The Comprehensive Environmental Response, Compensation, and Liability Act of 1980, as amended ("CERCLA"), and KRS 224.01-010 *et seq.*

9.7 Hold Harmless. Grantor hereby releases and agrees to hold harmless, indemnify, and defend Grantee and its members, directors, officers, employees, agents, volunteers, and contractors and the heirs, personal representatives, successors, and assigns of each of them (collectively "Indemnified Parties") from and against any and all liabilities, penalties, fines, charges, costs, losses, damages, expenses, causes of action, claims, demands, orders, judgments, or administrative actions, including, without limitation, reasonable attorneys' fees, arising from or in any way connected with: (1) injury to or the death of any person, or physical damage to any property, resulting from any act, omission, condition, or other matter related to or occurring on or about the Property, regardless of cause, unless due solely to the negligence of any of the Indemnified Parties; (2) the violation or alleged violation of, or other failure to comply with, any state, federal, or local law, regulation, or requirement, including, without limitation, CERCLA and KRS 224.01-010 *et seq.*, by any person other than any of the Indemnified Parties, in any way affecting, involving, or relating to the Property, at any time, or any substance now or hereafter defined, listed, or otherwise classified pursuant to any federal, state, or local law, regulation, or requirement as hazardous, toxic, polluting, or otherwise contaminating to the air, water, or soil, or in any way harmful or threatening to human health or the environment, unless caused solely by any of the Indemnified Parties; and, (3) the obligations, covenants, representation, and warranties of Sections 9.1 through 9.5.

10. Extinguishment and Condemnation.

10.1 Extinguishment. Grantor and Grantee hereby recognize that an unexpected change in the conditions of the Property may make impossible the continued ownership or use of the Property for conservation purposes and necessitate a partial or full extinguishment of this Easement. Any such extinguishment must comply with the following requirements:

- (a) The extinguishment must be the result of a final judicial proceeding in a court of competent jurisdiction.
- (b) Grantee shall be entitled to share in the net proceeds resulting from the extinguishment in an amount equal to the percentage interest of the fair market value of

Grantee's interest in the Property created pursuant to this Easement, which percentage interest shall be determined by the ratio of the value of the Easement to the value of the Property, without deduction for the value of the Easement, as set forth in Section 9.2 herein.

10.2 Condemnation. If all or any part of the Property is taken by exercise of the power of eminent domain or acquired by purchase in lieu of condemnation, whether by public, corporate, or other authority, so as to terminate this Easement, in whole or in part, Grantor and Grantee shall act jointly to recover the full value of the interests in the Property subject to the taking or in lieu purchase and all direct or incidental damages resulting therefrom. All expenses reasonably incurred by Grantor and Grantee in connection with the taking or in lieu purchase shall be paid out of the amount recovered. Grantee's share of the balance of the amount recovered shall be determined by multiplying that balance by the ratio set forth in Section 9.2 herein.

10.3. Change in Economic Conditions. The fact that any use of the Property that is expressly prohibited by the terms of this Easement may become more economically valuable than uses permitted by the terms of this Easement, or that neighboring properties may, in the future, be put entirely to uses that are not permitted by the terms of this Easement, has been considered by Grantor in granting this Easement. Grantor believes that any such changes in the use of neighboring properties will increase the benefit to the public of the continuation of this Easement, and Grantor and Grantee intend that any such changes shall not be deemed to be circumstances justifying the termination or extinguishment of this Easement pursuant to Section 10.1(a). In addition, the inability of Grantor, its successor or assigns, to conduct or implement any or all of the uses permitted under the terms of this Easement, or the unprofitability of doing so, shall not impair the validity of the Easement or be considered grounds for its termination or extinguishment pursuant to Section 10.1.

10.4 Application of Proceeds. Grantee agrees to apply all of the portion of the net proceeds it receives from or following the extinguishment of the Easement to the conservation of other real property having cultural, natural, scenic, agricultural or open-space value and significance to the people of Jefferson County and Oldham County, Kentucky.

10.5 Net Proceeds. Net proceeds shall include, without limitation, insurance proceeds, condemnation proceeds or awards, proceeds from a sale in lieu of condemnation, and proceeds from the sale or exchange by Grantor of any portion of the Property after the extinguishment, but shall specifically exclude any preferential claim of a mortgagee under Section 17; provided, however, notwithstanding Section 17, no mortgagee shall be entitled to receive any portion of the net proceeds to which Grantee is entitled under Sections 10.1 or 10.2.

11. Amendment. If circumstances arise under which an amendment to or modification of this Easement would be appropriate, Grantor and Grantee are free to jointly amend this Easement in writing, without notice to any other party; provided that no amendment shall be allowed that will affect the qualification of this Easement or the status of Grantee under any applicable laws, including Section 170(h) of the Internal Revenue Code, and any amendment shall be consistent with the purpose of this Easement and shall not affect its perpetual duration. Any such amendment shall be consistent with the protection of the conservation and preservation values of the Property and the Purpose of this Easement; shall not affect its perpetual duration; shall not permit any private inurement to any person or entity; and shall not adversely affect the

overall architectural, cultural, scenic, environmental and conservation values protected by this Easement. Any such amendment shall be recorded in the Offices of Clerk of Oldham County, Kentucky. Nothing in this paragraph shall require the Grantor or Grantee to agree to any amendment or to consult or negotiate regarding any amendment. Amendments to this Easement shall be approved only if consistent with and in furtherance of the Conservation Values outlined herein, and only to strengthen the protections offered by this Easement or to further preserve other purposes of this Easement and to meet changing conditions that may require an amendment or amendments consistent with this Easement.

12. Assignment. This Easement may be assigned by Grantee subject to the prior written approval of Grantor, provided that Grantee may assign all or any portion of its rights and obligations under this Easement only to an organization that is a qualified organization at the time of transfer under Section 170(h) of the Internal Revenue Code (or any successor provision then applicable), and authorized to acquire and hold conservation easements under applicable laws of the Commonwealth of Kentucky or the laws of the United States. As a condition of such transfer, Grantee shall require that the conservation purpose that this grant is intended to advance continue to be carried out. Grantee shall give at least 30 days written notice to Grantor of any proposed assignment of this Easement. Grantor's approval shall be granted or withheld in writing within 30 days of receipt of Grantee's written request therefor. In the event that Grantor does not approve the proposed assignment, Grantor may refer the dispute to mediation in accordance with Section 7.10 hereof.

13. Subsequent Transfers. Grantor agrees to incorporate the terms of this Easement by reference in any deed or other legal instrument by which it divests itself of any interest in all or a portion of the Property, including, without limitation, a leasehold interest. Grantor further agrees to give written notice to Grantee of the transfer of any interest at least 30 days prior to the date of such transfer. The failure of Grantor to perform any act required by this paragraph shall not impair the validity of this Easement or limit its enforceability in any way.

14. Notices. Any notice, demand, request, consent, approval, or communication that either party desires or is required to give to the other shall be in writing and either served personally or sent by first class mail, postage prepaid, addressed as follows:

To Grantor: Mason Lane LLC
 P.O. Box 7097
 Louisville, KY 40257

To Grantee: Director
 Louisville Metro Public Works
 444 South 5th Street, 4th Floor
 Louisville, KY 40202

With Copy to: Chair, Louisville/Jefferson County Environmental Trust
 P.O. Box 37280
 Louisville, KY 40233-7280

or to such other address as either party from time to time shall designate by written notice to the other. Mailed notices shall not be deemed given or served until three business days after the date

of mailing thereof or if delivery is by nationwide commercial courier, service of notice shall be deemed given one business day after the date of delivery thereof to said courier. Rejection or refusal to accept, or inability to deliver because of changed addresses or because no notice of changed address was given, shall be deemed a receipt of such notice.

15. Recordation. Grantee shall record this instrument in timely fashion in the office of the Clerk of Oldham County, Kentucky, and may re-record it at any time as may be required to preserve its rights in this Easement.

16. Existing Liens. Grantor warrants that to the best of its knowledge and belief there are no existing liens or mortgages on the Property. Grantor shall immediately cause to be satisfied or released any lien or claim of lien that may hereafter come to exist against the Property which would have priority over any of the rights, title or interest hereunder of Grantee, provided however, Grantor may contest in good faith the assertion of any tax lien, mechanics' lien or other lien on the Property through any administrative or judicial remedies available to Grantor, but Grantor shall promptly satisfy any such lien finally adjudged to be valid.

17. Subordination of Mortgages. Grantor has the right to use the Property as collateral to secure the repayment of debt, provided that the right of the Grantee to enforce the terms, restrictions and covenants created under this Easement shall not be extinguished upon foreclosure of any mortgage or any publicly or privately placed lien, regardless of date. Upon request, Grantee agrees to subordinate its rights under this Easement to the valid claims of any future mortgage holders or beneficiaries of deed of trust to the proceeds of any sale, condemnation proceedings, or insurance involving the Property, or to the leases, rents, and profits thereof, and likewise to subordinate its rights under any lien that may be created by Grantee's exercise of any of its rights under this Easement after the date of such subordination; provided that any such mortgage or deed of trust shall remain subordinated and junior to the Easement to the extent necessary to permit Grantee to enforce the purposes of this Easement in perpetuity and to prevent any modification or extinguishment of this Easement by the exercise of any rights of such mortgage holder or trust deed beneficiary; and provided further that, in the unlikely event this Easement is terminated under the circumstances described in Section 10, Grantee shall be entitled to compensation in accordance with the terms of Section 10. Grantee agrees to execute any documents required to effect a subordination pursuant to this paragraph.

18. Grantee's Interest. Grantor acknowledges that upon execution and recording of this Easement, Grantee shall be immediately vested with a real property interest in the Property.

19. Estoppel Certificates. Upon request by Grantor, Grantee shall within 60 days execute and deliver to Grantor, or to any party requested by Grantor, any document, including an estoppel certificate, which certifies, to the best of Grantee's knowledge, Grantor's compliance with any of the obligations of Grantor contained in this Easement, or otherwise evinces the status of this Easement. Such certification shall be limited to the condition of the Property as of Grantee's most recent inspection. If Grantor requests more current documentation, Grantee shall conduct an inspection, at Grantor's expense, within 60 days of Grantor's written request therefor.

20. General Provisions.

20.1 Controlling Law. The interpretation and performance of this Easement shall be governed by the laws of the Commonwealth of Kentucky.

20.2 Liberal Construction. Any general rule of construction to the contrary notwithstanding, this Easement shall be liberally construed in favor of the grant to effect the purpose of this Easement. If any provision in this instrument is found to be ambiguous, an interpretation consistent with the purpose of this Easement that would render the provision valid shall be favored over any interpretation that would render it invalid. The rule of construction resolving ambiguities against the drafting party shall not be employed in the interpretation of this Easement.

20.3 Severability. If any provision of this Easement, or the application thereof to any person or circumstance, is found to be invalid, the remainder of the provisions of this Easement, or the application of such provision to persons or circumstances other than those as to which it is found to be invalid, as the case may be, shall not be affected thereby.

20.4 Entire Agreement. This instrument sets forth the entire agreement of the parties with respect to the Easement and supersedes all prior discussions, negotiations, understandings, or agreements relating to the Easement, all of which are merged herein. No alteration or variation of this instrument shall be valid or binding unless contained in an amendment that complies with Section 11.

20.5 No Forfeiture. Nothing contained herein will result in a forfeiture or reversion of Grantor's title in any respect.

20.6 Successors. The covenants, terms, conditions, and restrictions of this Easement shall be binding upon, and inure to the benefit of, the parties hereto and their respective personal representatives, heirs, successors, and assigns and shall continue as a servitude running in perpetuity with the Property. The terms "Grantor" and "Grantee," wherever used herein, and any pronouns used in place thereof, shall include, respectively, the above-named Grantor and its successors and assigns, and the above-named Grantee and its successors and assigns.

20.7 Termination of Rights and Obligations. A party's rights and obligations under this Easement terminate upon transfer of the party's interest in the Easement or Property, except that liability for acts or omissions occurring prior to transfer shall survive transfer.

20.8 Approval. Whenever in this Easement Grantee's approval or consent is required, said approval or consent shall not be unreasonably withheld, delayed or denied.

20.9 Enforceability. The invalidity of any applicable statute or any part thereof shall not affect the validity and enforceability of this Easement according to its terms, it being the intent of the parties to agree and to bind themselves, their respective successors, heirs and assigns in perpetuity to each term of this Easement whether this Easement be enforceable by reason of any statute, common law or private agreement either in existence now or at any time subsequent hereto. This Easement may be re-recorded at any time by any person if the effect of such re-recording is to make more certain the enforcement of this Easement or any part thereof. The invalidity or unenforceability of any provision of this Easement shall not affect the validity or enforceability of any other provision of this Easement or any ancillary or supplementary agreement relating to the subject matter hereof.

20.10 Captions. The captions in this instrument have been inserted solely for convenience of reference and are not a part of this instrument, and shall have no effect upon construction or interpretation.


20.11 Counterparts. The parties may execute this instrument in two or more counterparts, which shall, in the aggregate, be signed by both parties; each counterpart shall be deemed an original instrument as against any party who has signed it. In the event of any disparity between the counterparts produced, the record counterpart shall be controlling.

TO HAVE AND TO HOLD unto Grantee, its successors, and assigns forever.

IN WITNESS WHEREOF Grantor and Grantee have set their hands on the day and year first above written.

GRANTOR:

MASON LANE LLC
A Kentucky limited liability company

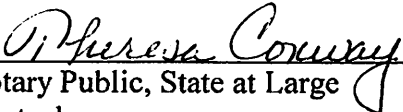
By: 
Eleanor Bingham Miller, Member/Manager

COMMONWEALTH OF KENTUCKY)
) SS.
COUNTY OF JEFFERSON)

Subscribed, sworn to, and acknowledged before me by Eleanor Bingham Miller as Member/Manager of Mason Lane LLC, a Kentucky limited liability company, for and on behalf of the company, this 12th day of October, 2018.

My commission expires: 11/10/18

**Theresa Conway, Notary Public
State at Large, Kentucky
My Commission Expires 11/10/2018**


Notary Public, State at Large
Kentucky

Approved as to form:

GRANTEE:

MICHAEL J. O'CONNELL
Jefferson County Attorney

LOUISVILLE/JEFFERSON COUNTY
METRO GOVERNMENT

BY: John G. Carroll
Assistant County Attorney

BY: _____
Greg Fischer, Mayor

COMMONWEALTH OF KENTUCKY)
) SS.
COUNTY OF JEFFERSON)

Subscribed, sworn to, and acknowledged before me by Greg Fischer, Mayor of Louisville/Jefferson County Metro Government, this ____ day of _____, 2018.

My commission expires: _____

Notary Public, State at Large
Kentucky

This instrument prepared by:
Timothy W. Martin
FROST BROWN TODD LLC
400 W. Market Street
Louisville, Kentucky 40202
(502) 589-5400
Timothy W Martin

SCHEDULE OF EXHIBITS

- A. Legal Description of Property Subject To Easement
- B. Survey/Minor Plat
- C. Plat showing 9' Gravel Drive and Building Envelope-200' Scale
- D. Aerial Map with Contour Lines

EXHIBIT A

The legal description of the Property subject to the Conservation Easment is as follows:

BEING a certain parcel of land located on the north side of South Buckeye Lane, south of U.S. Highway 42 in Oldham County, Kentucky, and being shown as Tract 3 on the plat being recorded herewith, and being more particularly described as follows:

BEGINNING at an existing iron rod at the northeast corner of the land of David Keal and Margaret Shea as described in deed dated January 19, 2013, and recorded in Deed Book 1044, Page 317, in the Oldham County Clerk's office; thence with a new division line with land of Mason Lane, LLC as described in deed dated June 13, 2012, and recorded in Deed Book 1026, Page 464, in the aforesaid clerk's office, the following courses and distances:

North 42 degrees 19 minutes 51 seconds East 278.22 feet to a set iron pipe;

North 21 degrees 36 minutes 42 seconds East 349.90 feet to a set iron pipe;

South 36 degrees 46 minutes 30 seconds East 688.97 feet to a set iron pipe;

South 07 degrees 21 minutes 59 seconds West 224.63 feet to a set iron pipe;

South 25 degrees 57 minutes 58 seconds East 494.05 feet to a set iron pipe; and

South 56 degrees 33 minutes 55 seconds West 254.44 feet to an existing iron rod at the southeast corner of the aforementioned Keal and Shea tract; thence with the line of Keal and Shea the following courses and distances:

North 35 degrees 43 minutes 58 seconds West 460.87 feet to an existing iron rod;

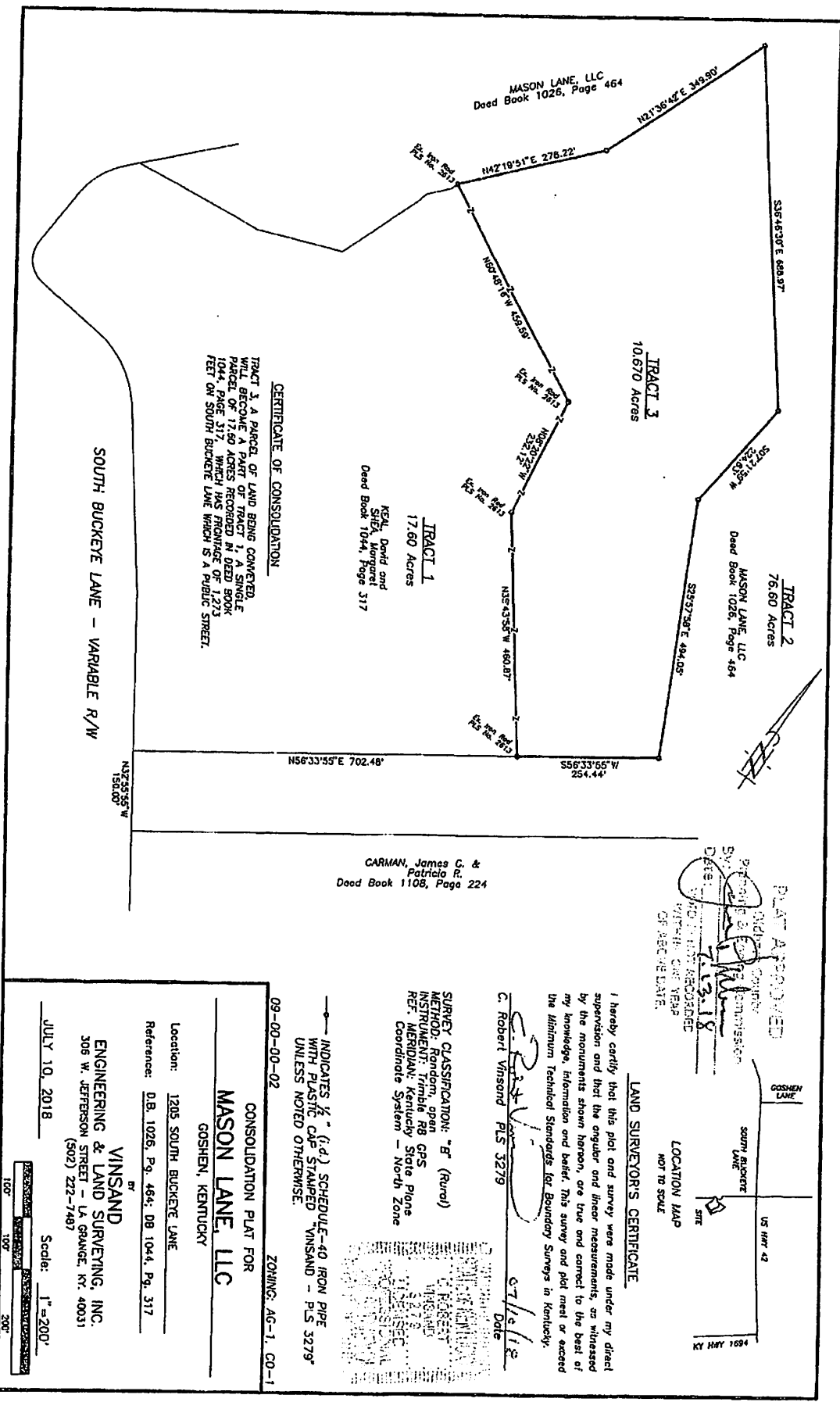
North 08 degrees 20 minutes 22 seconds West 232.12 feet to an existing iron rod; and

North 60 degrees 48 minutes 16 seconds West 459.59 feet, to the beginning, containing 10.670 acres and shown as Tract 3 per survey dated July 10, 2018, by C. Robert Vinsand, Professional Land Surveyor, plat of which is recorded herewith, being subject to all roadways, easements and restrictions of record.

BEING a part of the same property conveyed to Mason Lane, LLC, a Kentucky limited liability company, by deed dated June 13, 2012, of record in Deed Book 1026, Page 464, in the office of the Clerk of Oldham County, Kentucky.

EXHIBIT B

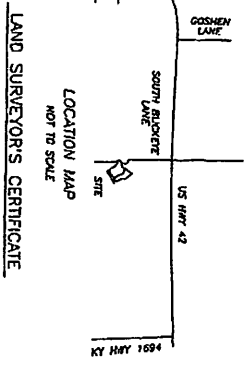
[Attach Copy of the Survey/Minor Plat]



CERTIFICATE OF CONSOLIDATION
 TRACT 3, A PARCEL OF LAND BEING CONSOLIDATED WITH TRACT 1 AND TRACT 2 TO FORM A SINGLE PARCEL OF 17.60 ACRES RECORDED IN DEED BOOK 1044, PAGE 317, WHICH HAS FRONTAGE OF 127.3 FEET ON SOUTH BUCKEYE LANE WHICH IS A PUBLIC STREET.

CARMAN, James C. & Patricia R.
 Deed Book 1108, Page 224

PLAT APPROVED
 JAMES C. CARMAN
 JUNE 18, 2018
 COUNTY CLERK
 KY



LAND SURVEYOR'S CERTIFICATE

I hereby certify that this plat and survey were made under my direct supervision and that the angular and linear measurements, as witnessed by the monuments shown hereon, are true and correct to the best of my knowledge, information and belief. This survey and plat meet or exceed the minimum Technical Standards for Boundary Surveys in Kentucky.

C. Robert Vinsand PLS 3279

Date

SURVEY CLASSIFICATION: "B" (Rural)
METHOD: Random, open
INSTRUMENT: Trimble R8
REF. MERIDIAN: Kentucky State Plane
 Coordinate System - North Zone

INDICATES 1/2" (d) SCHEDULE-40 IRON PIPE WITH PLASTIC CAP STAMPED "VINSAND - PLS 3279" UNLESS NOTED OTHERWISE.

09-00-00-02

ZONING: AG-1, CO-1

CONSOLIDATION PLAT FOR
MASON LANE, LLC
 GOSHEN, KENTUCKY

Location: 1205 SOUTH BUCKEYE LANE
 Reference: D.B. 1026, Pg. 464; DB 1044, Pg. 317

VINSAND
 ENGINEERING & LAND SURVEYING, INC.
 306 W. JEFFERSON STREET - LA GRANGE, KY. 40031
 (502) 222-7487

JULY 10, 2018

Scale: 1" = 200'



EXHIBIT C

[Attach Plat showing "9' Gravel Drive and "Building Envelope"]

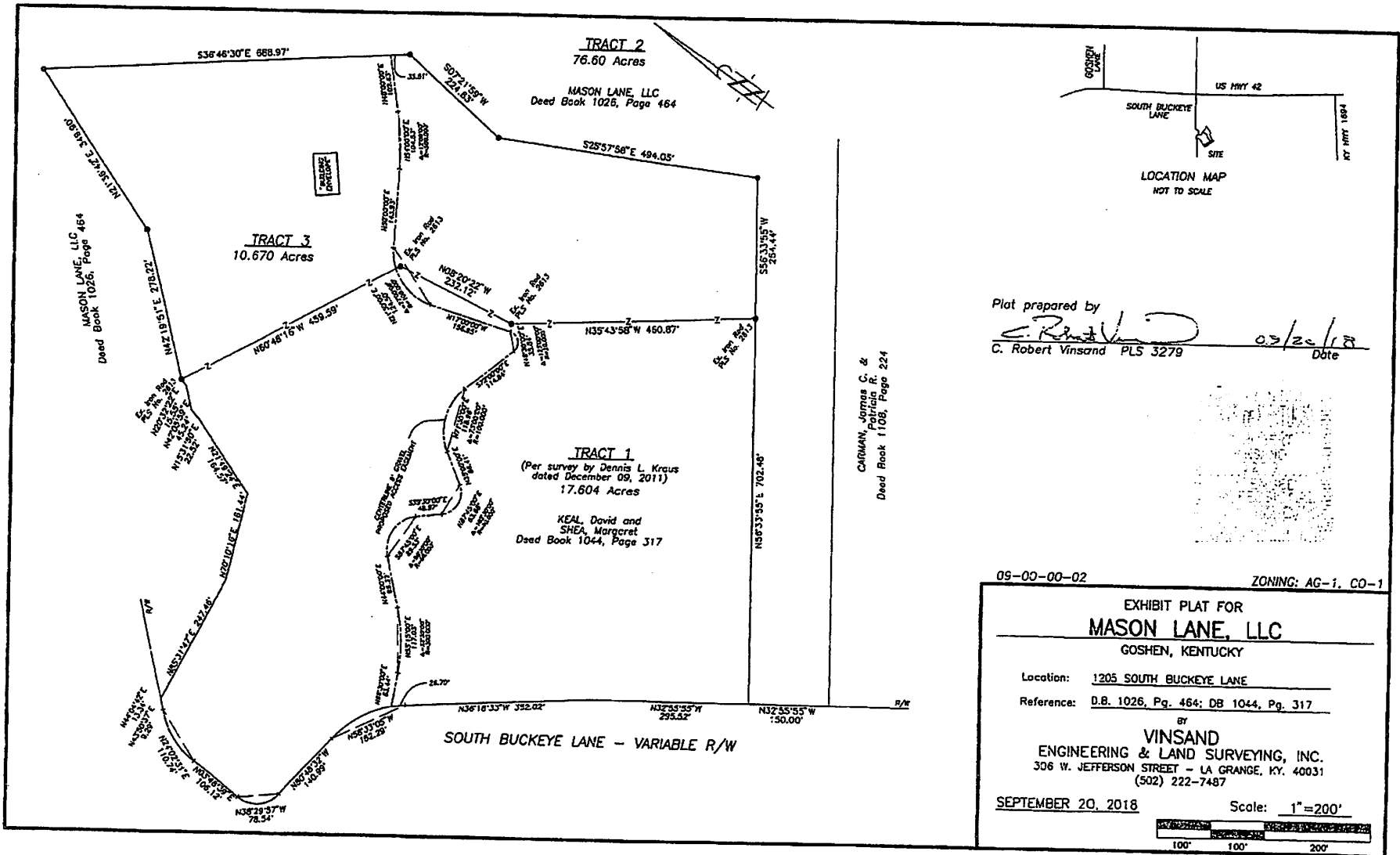


EXHIBIT D

[Attach Map with Contour Lines]

0000BRC.0626975 4825-5372-7096v1



600

650

4

700

650

700