




Easement: Culbertson	Date: 04/21/2026
Collector: John Studer	Time: 10:13
Point:14	Long/Lat: Lat: 38.113046 Lon: -85.497883
	
Direction (South).	
Description: Mowed meadow in southwest corner of easement.	

Easement: Culbertson	Date: 04/21/2026
Collector: John Studer	Time: 10:04
Point: 13	Long/Lat: Lat: 38.112349 Lon: -85.496425
	
Direction (East).	
Description: Woodlands along southern boundary of easement.	

Easement: Culbertson	Date: 04/21/2026
Collector: John Studer	Time: 09:58
Point: 12	Long/Lat: Lat: 38.112592 Lon: -85.497032
	
Direction (North).	
Description: Mowed meadow in southwest corner of easement.	

Easement: Culbertson	Date: 04/21/2026
Collector: John Studer	Time: 09:46
Point:11	Long/Lat: Lat: 38.114883 Lon: -85.497014



Direction (South).
Description: New shed placed at entrance to southwestern meadow.

Easement: Culbertson	Date: 04/21/2026
Collector: John Studer	Time: 09:45
Point: 10	Long/Lat: Lat: 38.115009 Lon: -85.496987
	
Direction (North).	
Description: Mowed meadow	

Easement: Culbertson	Date: 04/21/2026
Collector: John Studer	Time: 09:36
Point: 9	Long/Lat: Lat: 38.117119 Lon: -85.495728



Direction (Down).

Description: Excavated trench and water spigot at end of gravel drive.

Easement: Culbertson	Date: 04/21/2026
Collector: John Studer	Time: 09:32
Point: 8	Long/Lat: Lat: 38.118441 Lon: -85.495185
	
Direction (West).	
Description: Pollinator zone along gravel access road.	

Easement: Culbertson	Date: 04/21/2026
Collector: John Studer	Time: 09:22
Point: 7	Long/Lat: Lat: 38.118871 Lon: -85.49432



Direction (South).
Description: New construction of elevated building in NW corner of Tract 2.

Easement: Culbertson	Date: 04/21/2026
Collector: John Studer	Time: 09:19
Point: 6	Long/Lat: Lat: 38.118832 Lon: -85.49474



Direction (North).
Description: New construction of elevated building in NW corner of Tract 2.

Easement: Culbertson	Date: 04/21/2026
Collector: John Studer	Time: 09:18
Point: 5	Long/Lat: Lat: 38.118874 Lon: -85.494917




Direction (East).
Description: New construction in NW corner of Tract 2

Easement: Culbertson	Date: 04/21/2026
Collector: John Studer	Time: 09:12
Point: 4	Long/Lat: Lat: 38.119154 Lon: -85.495948



Direction (Down).

Description: Cow patty along northern boundary gravel access drive.

Easement: Culbertson	Date: 04/21/2026
Collector: John Studer	Time: 09:09
Point: 3	Long/Lat: Lat: 38.11929 Lon: -85.497674
	
Direction (South).	
Description: Watertank tower and meadow in northeast corner of easement.	

Easement: Culbertson	Date: 04/21/2026
Collector: John Studer	Time: 09:08
Point:2	Long/Lat: Lat: 38.119306 Lon: -85.497751
	
Direction (West).	
Description: Gravelled access road along northern boundary of easement.	

Easement: Culbertson	Date: 04/21/2026
Collector: John Studer	Time: 09:01
Point:1	Long/Lat: Lat: 38.119471 Lon: -85.501389



Direction (West).
Description: Monitoring team photo: Kurt Mason, John Studer, Bob Schindler, and Deb White (taking photo)