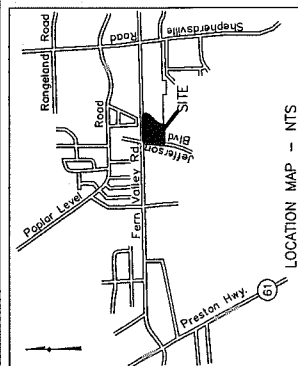


Jefferson Post Apartments
Legal Description for Zoning
13zone1019

Being Lot 1 of Clearwater Farm Subdivision Phase II recorded in the office of the County Clerk of Jefferson County Kentucky in Plat Book 52 Page 55 on September 13, 2007 and containing 8.1480 acres.



LOCATION MAP - NTS

FERN VALLEY ROAD

S 85°19'32" E 682.81'

N 29°36'37" E 103.01'

S 40°19'21" E
49.50' R=35'

S 04°40'22" W
17.52'


S 34°58'20" W
211.89' R=210.01'

LOT 1
CLEARWATER FARM SUBDIVISION
P.B. 52 Pg. 55
8.4180 ACRES
EZ-1, SW

FROM ZONING EZ-1 TO ZONING R-6

JEFFERSON POST DRIVE

S 65°06'09" W 207.26'



JEFFERSON BOULEVARD

N 00°45'55" E 209.47'

N 27°38'12" E 284.40'

N 32°35'07" E
84.67' R=905.51'

N 36°11'56" E
19.13' R=905.51'

N 84°50'19" W 483.00'

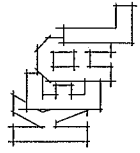
S 05°06'09" W 88.92'

S 35°06'10" W 270.00'
R=270.00'

BOUNDARY MAP
FOR THE
JEFFERSON POST
APARTMENTS

4600 FERN VALLEY ROAD
LOUISVILLE, KY. 40219
FOR
NOLTEMEYER CAPITAL LTD
122 NORTH PETERSON AVE.
LOUISVILLE, KY.

SCALE: 1" = 100' DATE: 10-11-13



KEAL & ASSOCIATES, Inc.
Consulting Engineers

P.O. Box 5130
Louisville, Kentucky 40225
(502) 555-1984

S & F HOTEL, LLC.
D.B. 8796, PG. 986
EZ-1, SW