


Copyright (c) 2013, LOUISVILLE AND JEFFERSON COUNTY METROPOLITAN SEWER DISTRICT (MSD), LOUISVILLE WATER COMPANY (LWC), and LOUISVILLE METRO GOVERNMENT. All Rights Reserved. Louisville/Jefferson County Information Consortium (LOJIC), a Jefferson County, Kentucky, based cooperative project of: Louisville/Jefferson Metro Government, Louisville Water Company, Metropolitan Sewer District, & Property Valuation Administrator No part of this data may be reproduced or transmitted in any form or by any means, electronic or mechanical, including photocopying and recording, or by any information storage or retrieval system, except as expressly permitted in writing by MSD. LIMITATION OF LIABILITY: MSD and the participants of the Louisville / Jefferson County Information Consortium (LOJIC) have no indication or reason to believe that there are any inaccuracies or defects in information incorporated in this work and make NO REPRESENTATIONS OF ANY KIND, INCLUDING BUT NOT LIMITED TO, THE WARRANTIES OF MERCHANTABILITY OR FITNESS FOR A PARTICULAR USE, NOR ARE ANY SUCH WARRANTIES TO BE IMPLIED WITH RESPECT TO THE INFORMATION OR DATA FURNISHED HEREIN.



Designer S. Lutz Cartography L.Wells & Arcinfo 10 2013 xxx * H:\Maps\DDDP\HIP\HIPBOX10F2.mxd



09-96-79
HOLLOWAY INDUSTRIAL PARK

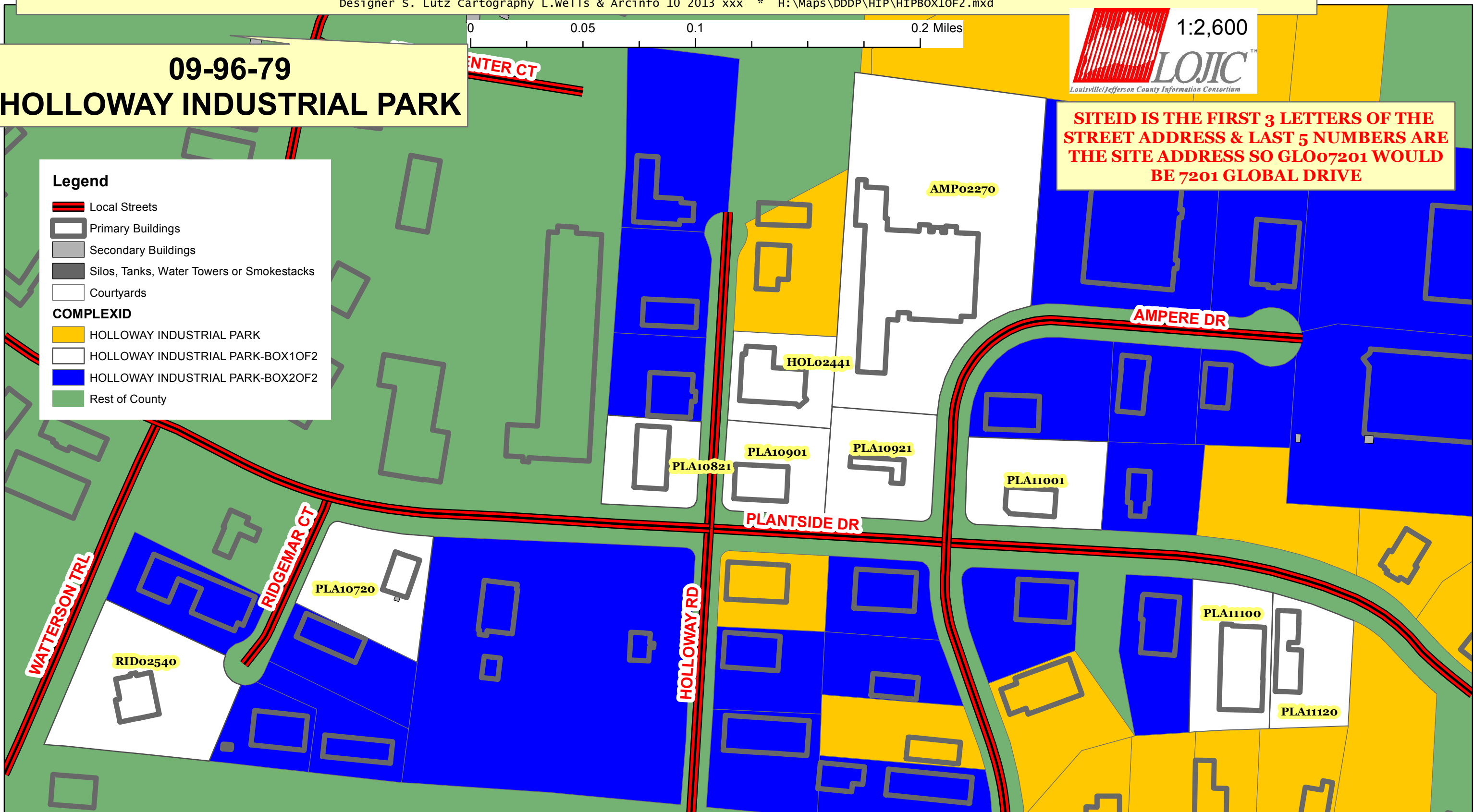
Legend

- Local Streets
- Primary Buildings
- Secondary Buildings
- Silos, Tanks, Water Towers or Smokestacks
- Courtyards

COMPLEXID

- HOLLOWAY INDUSTRIAL PARK
- HOLLOWAY INDUSTRIAL PARK-BOX10F2
- HOLLOWAY INDUSTRIAL PARK-BOX20F2
- Rest of County

SITEID IS THE FIRST 3 LETTERS OF THE STREET ADDRESS & LAST 5 NUMBERS ARE THE SITE ADDRESS SO GLO07201 WOULD BE 7201 GLOBAL DRIVE



Copyright (c) 2013, LOUISVILLE AND JEFFERSON COUNTY METROPOLITAN SEWER DISTRICT (MSD), LOUISVILLE WATER COMPANY (LWC), and LOUISVILLE METRO GOVERNMENT. All Rights Reserved. Louisville/Jefferson County Information Consortium (LOJIC), a Jefferson County, Kentucky, based cooperative project of: Louisville/Jefferson Metro Government, Louisville Water Company, Metropolitan Sewer District, & Property Valuation Administrator No part of this data may be reproduced or transmitted in any form or by any means, electronic or mechanical, including photocopying and recording, or by any information storage or retrieval system, except as expressly permitted in writing by MSD. LIMITATION OF LIABILITY: MSD and the participants of the Louisville / Jefferson County Information Consortium (LOJIC) have no indication or reason to believe that there are any inaccuracies or defects in information incorporated in this work and make NO REPRESENTATIONS OF ANY KIND, INCLUDING BUT NOT LIMITED TO, THE WARRANTIES OF MERCHANTABILITY OR FITNESS FOR A PARTICULAR USE, NOR ARE ANY SUCH WARRANTIES TO BE IMPLIED WITH RESPECT TO THE INFORMATION OR DATA FURNISHED HEREIN.



Designer S. Lutz Cartography L.Wells & Arcinfo 10 2013 xxx * H:\Maps\DDDP\HIP\HIPBOX10F2.mxd

0 0.05 0.1 0.2 Miles

09-96-79 BOX 2 OF 2 HOLLOWAY INDUSTRIAL PARK

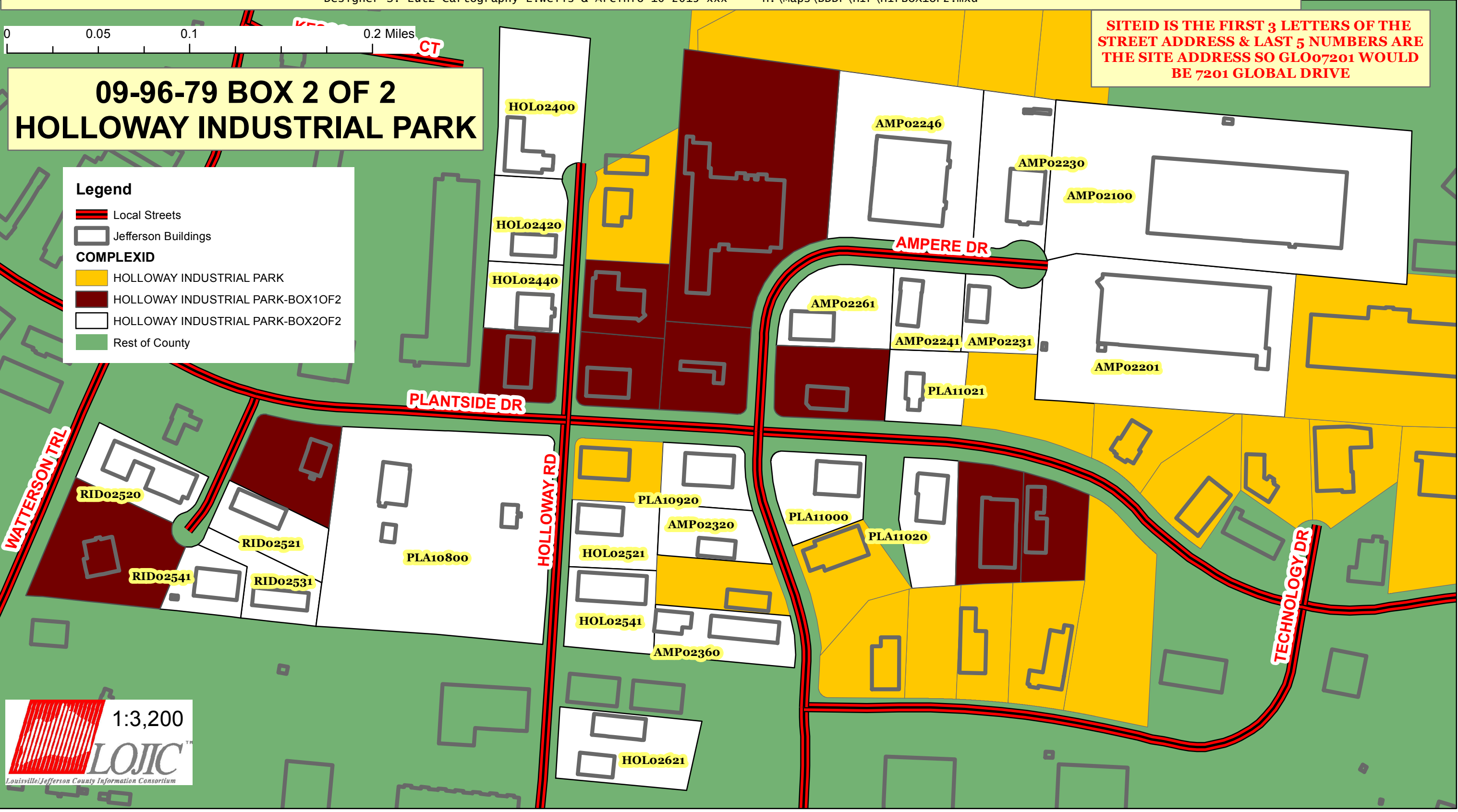
SITEID IS THE FIRST 3 LETTERS OF THE STREET ADDRESS & LAST 5 NUMBERS ARE THE SITE ADDRESS SO GLO07201 WOULD BE 7201 GLOBAL DRIVE

Legend

- Local Streets
- Jefferson Buildings

COMPLEXID

- HOLLOWAY INDUSTRIAL PARK
- HOLLOWAY INDUSTRIAL PARK-BOX10F2
- HOLLOWAY INDUSTRIAL PARK-BOX20F2
- Rest of County



1:3,200