


EVANS/GRIFFIN, INC.



Engineers & Land Surveyors

4010 Dupont Circle, Suite 478 • Louisville, KY 40207

(502) 899-9611 • FAX (502) 899-9612 • Voice Mail: (502) 394-8167

E-Mail: egengr@bellsouth.net

RECEIVED

SEP 11 2017

PLANNING &
DESIGN SERVICES

DESCRIPTION

BEGINNING AT THE SOUTHWEST CORNER OF A TRACT OF LAND CONVEYED TO SJE, LLC. BY DEED OF RECORD IN DEED BOOK 9210, PAGE 7 IN THE OFFICE OF THE COUNTY COURT CLERK, JEFFERSON COUNTY, KENTUCKY; THENCE N17°10'00"E, 325.17 FEET; THENCE S72°50'00"E, 84.80 FEET; THENCE S17°10'00"W, 161.76 FEET; THENCE S72°48'03"E, 24.00 FEET; THENCE S17°10'00"W, 100.00 FEET; THENCE N72°48'03"W, 24.00 FEET; THENCE S17°10'00"W, 68.51 FEET; THENCE N69°23'36"W, 84.95 FEET TO THE POINT OF BEGINNING.



LOT 16
 MICHAEL SEEBERT
 109 FOREST PLACE
 LOUISVILLE, KY. 40245
 D.B. 7284, PG. 196

LOT 17
 GWENDOLYN G. BISCHOFF
 LIVING TRUST
 107 FOREST PLACE
 LOUISVILLE, KY. 40245
 D.B. 9956, PG. 929

LOT 18
 JOSEPH F. & MARSHA L.
 SCHREINER
 105 FOREST PLACE
 LOUISVILLE, KY. 40245
 D.B. 9235, PG. 945

LOT 19
 MICHAEL MICHELL HINES
 103 FOREST PLACE
 LOUISVILLE, KY. 40245
 D.B. 10668, PG. 223

LOT 20
 JOHN & LINDA POTTS
 101 FOREST PLACE
 LOUISVILLE, KY. 40245
 D.B. 7054, PG. 932

325.17'

N17°10'00"E

S72°50'00"E 84.80'

161.76'

S17°10'00"W

S72°48'03"E
 24.00'

100.00'

S17°10'00"W

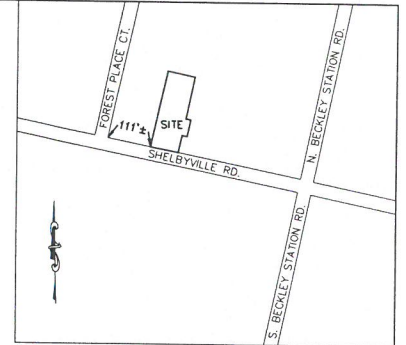
24.00'
 N72°48'03"W

68.51'

S17°10'00"W

N69°23'36"W 84.95'

.69 ACRES



VICINITY MAP
 NOT TO SCALE

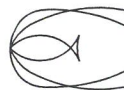
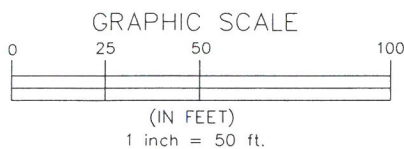
FAITH COMMUNITY CHURCH UCC INC.
 14001 SHELBYVILLE ROAD
 LOUISVILLE, KY. 40245
 D.B. 8832, PG. 132

RECEIVED

SEP 11 2017

PLANNING &
 DESIGN SERVICES

SHELBYVILLE ROAD (U.S. #60) - 120' R/W



EVANS/GRIFFIN, INC.

Engineer & Land Surveyor
 4010 DuPont Circle
 Suite 478

Louisville, Kentucky 40207

(502) 899-9611

egengr@bellsouth.net



BOUNDARY EXHIBIT
 FOR
 13913 SHELBYVILLE ROAD

Date: 9/6/17
 Project No.: 2005-21A
 Drawing Name: 05-21EX

Sheet 1 of 1

17 ZONE 1027