

ORDINANCE NO. 242, SERIES 2017

AN ORDINANCE ESTABLISHING A DEVELOPMENT AREA PURSUANT TO PROVISIONS OF KRS 65.7041- 65.7083 TO BE KNOWN AS THE ELEVENTH AND JEFFERSON DEVELOPMENT AREA, DESIGNATING THE METRO DEVELOPMENT AUTHORITY, INC. AS AN "AGENCY", ADOPTING A DEVELOPMENT PLAN, APPROVING ENTERING INTO A LOCAL PARTICIPATION AGREEMENT, AUTHORIZING THE PAYMENT OF THE "RELEASED AMOUNT" PURSUANT TO THE TERMS AND CONDITIONS OF THE LOCAL PARTICIPATION AGREEMENT, REQUIRING THE SUBMISSION OF REGULAR REPORTS TO LOUISVILLE/JEFFERSON COUNTY METRO GOVERNMENT AND AUTHORIZING THE EXECUTION AND DELIVERY OF ANY OTHER DOCUMENTS AND THE TAKING OF ANY OTHER ACTIONS NECESSARY TO ACCOMPLISH THE PURPOSES AUTHORIZED BY THIS ORDINANCE.

**SPONSORED BY: COUNCIL MEMBER SEXTON SMITH**

**WHEREAS**, the Kentucky General Assembly enacted KRS 65.7041- 65.7083 (the "Act") relating to tax increment financing and urban redevelopment, which Act establishes development areas to increase property values, increase employment opportunities, and increase economic activity;

**WHEREAS**, Allied Argenta LLC, a Nevada limited liability company, or an affiliate of same (the "Developer") plans to undertake a major project within the Eleventh and Jefferson Development Area (the "Development Area") to complete the Eleventh and Jefferson Redevelopment Project (the "Project"), as more particularly described in the Development Plan attached hereto as Exhibit A;

**WHEREAS**, the Project, which qualifies as a development area under the Act, will involve new capital investment of approximately \$17.5 million when fully developed;

**WHEREAS**, in accordance with the provisions of the Act, a Development Plan for the Development Area has been prepared and a public hearing has been conducted to seek public comment on the Development Plan;

**WHEREAS**, the Legislative Council of the Louisville/Jefferson County Metro Government (the “Council”) finds that the Project to be undertaken in the Development Area by the Developer will further the public purposes identified in the Act by increasing the value of property located in the Development Area, increasing employment within the Development Area, Louisville and the region and increasing the tax base of Louisville;

**WHEREAS**, it is therefore in the interest of Louisville/Jefferson County Metro Government (“Louisville Metro”) and Metro Development Authority, Inc. (the “Authority”) that there be a plan for the optimal revitalization and development of the Development Area in a most efficient manner;

**WHEREAS**, the redevelopment of previously developed land, within the meaning of the Act and as presented by the Developer and the Authority, enables Louisville Metro to use tax increment financing to encourage major economic development projects and is a worthy public purpose;

**WHEREAS**, Louisville Metro is authorized under the Act to execute a local participation agreement with an agency in acknowledgement of benefits to be derived by Louisville Metro within a development area in order to promote the public purpose of Louisville Metro;

**WHEREAS**, the Authority is organized and incorporated as a nonprofit, nonstock corporation pursuant to KRS Chapters 58 and 273 to act as an “Agency” under the Act; and

**WHEREAS**, Louisville Metro has determined that based on the benefits to be derived from the Project that it is in furtherance of its public purposes to assist

Developer, through the Authority, with the costs of the Project and agrees to enter into the Local Participation Agreement in order to pay to the Authority the Released Amount (as hereinafter defined) for use solely for purposes of the Project.

**NOW, THEREFORE, BE IT ORDAINED BY THE LEGISLATIVE COUNCIL OF THE LOUISVILLE/JEFFERSON COUNTY METRO GOVERNMENT AS FOLLOWS:**

**SECTION I.** The Development Plan, attached hereto as Exhibit A, is hereby adopted.

**SECTION II.** That the Council finds as follows:

- A. All statements of fact set forth in the recitals to this Ordinance are found true and correct and are incorporated herein by reference.
- B. The Development Area, as depicted in Exhibit B, is a contiguous parcel of property, approximately 4.394 acres in size, and is less than three (3) square miles in area as required by the Act.
- C. The Development Area constitutes previously developed land as required by KRS 65.7043(2).
- D. The establishment of the Development Area shall not cause the assessed value of taxable real estate in all development areas located in Louisville Metro to exceed 20% of the assessed value of all taxable real property in Louisville. To date Louisville Metro has established several other development areas with a combined taxable real property assessment at the time they were established of approximately \$1.518 billion. The taxable real property assessment of the Development Area for calendar year 2016 is approximately \$6,498,790, and that amount combined with the previous development areas established by Louisville Metro totals

\$1.524 billion, while the total taxable real property assessment for Louisville exceeds \$53 billion, 20% of which is \$10.6 billion.

E. The conditions within the Development Area meet two (2) of the seven (7) factors of blight as set forth in KRS 65.7049 and are as follows:

1. **Forty percent (40%) or more of the households are low income households.** The Development Area includes an older apartment complex that serves low income residents with the following income restrictions, at least 40% of the units are occupied by residents with Extremely Low Income, as defined by U.S Department of Housing and Urban Development ("HUD"), and the remainder of the units is occupied by residents with Very Low Income, as defined by HUD.
2. **A combination of factors substantially impairs or arrests the growth and economic development of the city or county and impedes the development of commercial or industrial property due to the Development Area's present condition and use.** Development of the Project site without assistance as provided by the Act is not feasible due to the large scale costs associated with the redevelopment of the proposed Project, particularly if the buildings are to be renovated while the units remain available for affordable housing. No other adequate funding mechanism affords the proposed improvements absent the incentives provided under the Act. These improvements cannot be facilitated with private investment alone. The aesthetic improvement resulting from the

redevelopment of the proposed Project will have a positive impact on Louisville Metro and the surrounding area, especially the impact on Jefferson Street.

- F. The Development Area will not reasonably be developed without public assistance, including incentives as provided by the Act. The high cost of site development expenses needed for the Project makes public incentives critical to the financing of the Project when compared with low potential revenue generated by these improvements.
- G. The public benefits of redeveloping the Development Area justify the public costs proposed. The investment in the Development Area will result in significant returns through increased property valuations for the surrounding area, facilitate secondary and tertiary re-development within the area. The Development Area has a 2016 taxable assessment of approximately \$6,498,790 but currently generates \$0 in ad valorem real property taxes to Louisville Metro because its owner qualified for the property tax exemption pursuant to Section 170 of the Kentucky Constitution. The Project will increase capital investment by approximately \$17,500,000, which will provide significant new taxes to Louisville Metro and the other taxing districts. While Louisville Metro will pledge 80% of the incremental increase of the local ad valorem real property taxes from the Development Area, up to a cap of \$1,268,228, to provide redevelopment assistance to the project, including public infrastructure improvements, it will retain 20% of the new incremental increase of the

local ad valorem real property taxes and 100% of the local occupational taxes from the Development Area. Therefore, even when considering the requested incentives for the Project from Louisville Metro, the Project will be financially beneficial to Louisville Metro. The Project will also serve as a catalyst for additional development in the area surrounding the Development Area.

- H. The area immediately surrounding the Development Area has not been subject to growth and development through investment by private enterprise independent of public support. The proposed improvements within the Development Area will have a positive effect on the surrounding area, which faces stagnation in development without them
- I. The pledge and use of a portion of Louisville Metro's incremental revenues, as defined in the Local Participation Agreement, derived from the Development Area to provide redevelopment assistance to the Project and the Development Area will increase capital investment in Louisville Metro, and therefore constitutes a public purpose.

**SECTION III.** The Development Area as illustrated and described in Exhibit B is designated as a development area pursuant to the Act and shall be named the Eleventh and Jefferson Development Area. The Development Area shall be established as of the effective date of this Ordinance and shall terminate on the earlier of (a) the termination of the Local Participation Agreement, attached hereto as Exhibit C, or (b) 25 years from the date hereof, provided that in no case the termination date will be more than twenty (20) years from the activation date.

**SECTION IV.** That the Metro Development Authority, Inc., a Kentucky nonprofit, nonstock corporation (the "Authority"), (a) is designated as the Agency, pursuant to the terms of the Act, (b) shall be the recipient of the Released Amount under the Local Participation Agreement and (c) shall be required to oversee and administer the implementation of the Project within the Development Area.

**SECTION V.** That the Mayor is authorized to negotiate and enter into a Local Participation Agreement, substantially in the form attached hereto as Exhibit C, with the Authority for the release to the Authority of a portion of the new ad valorem real property taxes expected to be derived by Louisville Metro from the Project to be constructed in the Development Area ("Released Amount").

**SECTION VI.** That the Office of Management and Budget is designated as the department in Louisville Metro to oversee the payment of the Released Amount and to review all documentation concerning the Project, its progress, costs and development. The Office of Management and Budget shall annually submit to the Council a report concerning the Development Area ("Report"). The Developer shall provide to the Office of Management and Budget, on a timely basis, all information required by the Office of Management and Budget to prepare the Report. The Report shall include but not be limited to:

- A. An accounting of all payments made to the Authority pursuant to the Local Participation Agreement;
- B. An analysis and review of development activity within the Development Area;

- C. The progress made toward meeting the stated goals of the Development Area;
- D. An accounting of the Approved Project Costs and other Project Costs incurred by the Developer.

**SECTION VII.** That the Council authorizes Louisville Metro to pay annually to the Authority, the Released Amount which shall be calculated as provided in the Local Participation Agreement, not to exceed a sum equal to 80% of the Louisville Metro Ad Valorem Real Property Tax Increment, as that term is defined in the Local Participation Agreement subject to the following condition: in no event shall the total of the Released Amount paid to the Authority over the term of the Local Participation Agreement exceed \$1,268,228 as set forth in the Local Participation Agreement.

**SECTION VIII.** That the Authority shall establish a Special Fund pursuant to the Act for the Development Area as set forth in the Local Participation Agreement.

**SECTION IX.** That the Mayor and other appropriate Louisville Metro officials, and each of them, for and on behalf of Louisville Metro, are hereby authorized, empowered and directed to do and perform any and all things necessary to effect the execution of the Local Participation Agreement, the performance of all obligations of Louisville Metro under and pursuant to the Local Participation Agreement and related documents, and the performance of all other actions of whatever nature necessary to effect and carry out the authority conferred by this Ordinance and the Local Participation Agreement. The Mayor and other appropriate Louisville Metro officials, and each of them, are hereby further authorized, empowered and directed for and on behalf of Louisville Metro to execute all papers, letter, documents, undertakings, certificates, assignments, forms,





instruments and closing papers that may be required for the carrying out and effectuation of the authority conferred by and for the purposes of this Ordinance and the Local Participation Agreement, or to evidence said authority and purposes, and to exercise and otherwise take all action necessary to the full realization of the rights and purposes of Louisville Metro under the Local Participation Agreement and related documents and to perform all of the obligations of Louisville Metro under the Local Participation Agreement and related documents.


**SECTION X.** The provisions of this Ordinance are hereby declared to be severable, and if any section, phrase or provision shall for any reason be declared invalid, such declaration of invalidity shall not affect the validity of the remainder of this Ordinance.

**SECTION XI.** This Ordinance shall take effect upon its passage and approval.

  
\_\_\_\_\_  
H. Stephen Ott  
Metro Council Clerk


  
\_\_\_\_\_  
David Yates  
President of the Council

  
\_\_\_\_\_  
Greg Fischer  
Mayor

  
\_\_\_\_\_  
Approval Date

**APPROVED AS TO FORM AND LEGALITY:**

Michael J. O'Connell  
Jefferson County Attorney

By:   
\_\_\_\_\_  
Eleventh and Jefferson TIF O-439-17 nl 112717.DOCX



## **Exhibits**

- A. Development Plan
- B. Map of Development Area
- C. Local Participation Agreement

**EXHIBIT A**  
**DEVELOPMENT PLAN**

---

**Development Plan**

**For**

**Eleventh and Jefferson**

**Louisville/Jefferson County Metro Government**

**\_\_\_\_\_, 2017**

---

**Development Plan  
The Eleventh and Jefferson Development Area**

**1. Introduction.**

**1.1. Purpose.** The Louisville/Jefferson County Metro Government (“Louisville Metro”) intends to establish the **Eleventh and Jefferson Development Area** (the “Development Area”) pursuant to the provisions of KRS 65.7041 to 65.7083, (collectively, the “Act”), to encourage a multifamily residential redevelopment project being undertaken by Allied Argenta, LLC, a Nevada limited liability company, or an affiliate of same (the “Developer”), to be located at and adjacent to 901-1101 W. Jefferson Street, Louisville, Kentucky. The Developer proposes to redevelop an older apartment complex that was built in 1969 into a 125 unit multifamily affordable housing community, all of which will cost approximately \$17.5 million (the “Project”). Louisville proposes to support the Project and provide redevelopment assistance through a pledge of a portion of the incremental increase in local, Louisville Metro ad valorem real property taxes generated within the Development Area as a result of the Project.

**1.2.** The Project will renovate, improve and maintain an affordable housing option for Louisville Metro by converting seven (7) of the units to be fully ADA accessible and improving the energy efficiency of all units, replacing old galvanized plumbing line, providing improvements to the landscaping, walkways, parking areas, site lighting, and remodeling the existing clubhouse to serve as a multi-purpose community room for the residents and partnering with other entities to provide literacy programs and workforce training programs for the residents on-site.

1.3. The redevelopment plan for the Project will redevelop and renovate an older apartment complex, which was built in 1969 and renovated in 1996. In addition to contributing and supporting Louisville Metro's explicit goal of increasing and preserving affordable housing stock in Louisville Metro, this project will also improve the landscaping and public infrastructure on the site.

1.4 **Size and Location.** The Development Area is an approximate 4.394 acre area in the Russell neighborhood of Louisville identified more specifically on the map attached as Exhibit "A".

## 2. The Development Area

2.1. **Assurances Regarding the Size and Taxable Assessed Value of the Development Area and Other Matters.** Louisville Metro finds in accordance with the Act that:

(a) The Development Area is a contiguous area consisting of approximately 4.394 acres, which is less than three square miles in area;

(b) The establishment of the Development Area will not cause the assessed taxable value of real property within the Development Area and within all "development areas" and "local development areas" established by Louisville Metro (as those terms are defined in the Act) to exceed twenty percent (20%) of the total assessed taxable value of real property within Louisville Metro. To date,

Louisville Metro has established several other development areas with a combined taxable real property assessment of \$1.518 billion. The taxable real property within the Development Area for calendar year 2016 is approximately \$6,498,790, and that combined with the other development areas that have been established by Louisville Metro totals approximately \$1.524 billion in taxable real property assessment. The total assessed value of taxable real property within Louisville Metro for the calendar year 2016 exceeds \$53 billion, 20% of which is \$10.6 billion. Therefore, the assessed value of taxable real property within all development areas is significantly less than twenty percent (20%) of the assessed value of taxable real property within Louisville Metro; and

(c) That the Development Area constitutes previously developed land as required by KRS 65.7043(2).

**2.2. Statement of Conditions and Findings Regarding the Development Area.** Pursuant to KRS 65.7049(3), a development area shall exhibit at least two of the following conditions to qualify for designation as a “development area” under the Act.

(a) Substantial loss of residential, commercial, or industrial activity or use;

(b) Forty percent (40%) or more of the households are low-income households;

- (c) More than fifty percent (50%) of residential, commercial, or industrial structures are deteriorating or deteriorated;
- (d) Substantial abandonment of residential, commercial, or industrial structures;
- (e) Substantial presence of environmentally contaminated land;
- (f) Inadequate public improvements or substantial deterioration in public infrastructure; or
- (g) Any combination of factors that substantially impairs or arrests the growth and economic development of the city or county; impedes the provision of adequate housing; impedes the development of commercial or industrial property; or adversely affects public health, safety, or general welfare due to the development area's present condition and use.

Louisville Metro has reviewed and analyzed the conditions within the Development Area and finds that the Development Area meets two (2) of the seven (7) qualifying characteristics as follows:

1. **Forty percent (40%) or more of the households are low income households.** The Development Area includes an older apartment complex that serves low income residents with the following income restrictions, at least 40% of the units are occupied by residents with Extremely Low Income, as defined by the U.S Department of



Housing and Urban Development (“HUD”), and the remainder of the units are occupied with Very Low Income, as defined by HUD.

2. **A combination of factors substantially impairs or arrests the growth and economic development of the city or county and impedes the development of commercial or industrial property due to the Development Area’s present condition and use.** Development of the Project site without assistance as provided by the Act is not feasible due to the large scale costs associated with the redevelopment of the proposed Project, particularly if the buildings are to be renovated and the units continue to be available for affordable housing. No other adequate funding mechanism affords the proposed improvements absent the incentives provided under the Act. These improvements cannot be facilitated with private investment alone. The aesthetic improvement resulting from the redevelopment of the proposed Project will have a positive impact on Louisville Metro and the surrounding area, especially the impact on Jefferson Street.

**2.3. Assurances the Development Area Is Not Reasonably Expected to Develop Without Public Assistance.** Louisville Metro finds that the Development Area will not reasonably be developed without public assistance, including incentives as provided by the Act. The high cost of site development expenses needed for the Project, while maintaining affordable housing, make public incentives critical to the financing of the Project.

**2.4. Assurances Regarding the Public Benefits of Redeveloping the Development Area as Proposed Justify the Public Costs Proposed.** Louisville Metro finds that the public benefits of redeveloping the Development Area justify the public costs proposed. The investment in the Development Area will result in significant returns through increased property valuations for the surrounding area and will facilitate secondary and tertiary re-development within the area. The Development Area has a 2016 taxable assessment of approximately \$6,498,790 but currently generates \$0 in ad valorem real property taxes to Louisville Metro because its owner qualified for the property tax exemption pursuant to Section 170 of the Kentucky Constitution. The Project will increase capital investment by approximately \$17,500,000, which will provide significant new taxes to Louisville Metro and the other taxing districts. While Louisville Metro will pledge 80% of the incremental increase of the local ad valorem real property taxes from the Development Area, up to a cap of \$1,268,228, to provide redevelopment assistance to the project, it will retain 20% of the new incremental increase of the local ad valorem real property taxes from the Development Area, and 100% of all other taxes, such as local occupational taxes.

The Project will continue to serve low income residents with the following income restrictions post-renovation: at least 40% of the units will be occupied by residents with Extremely Low Income, as defined by HUD, and the remainder of the units will be occupied by residents with Very Low Income, as defined by HUD.

Further, as required by other sources of funding for the Project and in compliance with federal law, Developer has agreed that the wages to be paid laborers and mechanics employed in the construction of the Project shall not be less than the wages

prevailing in the locality in which the work shall be performed for corresponding classes of laborers and mechanics employed on construction of a similar character, as Determined by the United States Secretary of Labor pursuant to the Davis-Bacon Act and as published in the applicable prevailing wage determination. Lastly, while the Project is not subject to Louisville Metro Code of Ordinances Section 37.75, the Developer intends to make a good faith effort to achieve the goals set forth in that ordinance with respect to minority participation, women participation and residents within the Louisville MSA during the construction of the project. Therefore, even when considering the requested incentives for the Project from Louisville Metro, the Project will be financially beneficial to Louisville Metro.

**2.5. Assurances Regarding the Area Immediately Surrounding the Development Area.** Pursuant to the Act, the establishment of a development area requires a finding that the area immediately surrounding the Development Area has not been subject to growth and development through investment by private enterprise or, if the area immediately surrounding the Development Area has been subject to growth and development through investment by private enterprise, that there are certain special circumstances within the Development Area that would prevent its development without public assistance. The area immediately surrounding the Development Area has not been subject to growth and development by private investment. The proposed improvements within the Development Area will have a positive effect on the surrounding area, which faces stagnation in development without them.

**2.6. Development Area Description.** The Development Area includes the real property within the boundaries described on the site plan and legal description

attached hereto as Exhibit "A."

**2.7. Existing Uses and Conditions.** The Development Area consists of approximately 4.394 acres on W. Jefferson Street on both sides of both Tenth and Eleventh Streets in the Russell neighborhood of Louisville. The existing site consists of twenty-two (22) three story buildings on the site, originally built in 1969, that is currently being used to provide affordable housing.

**2.8. Changes in the Zoning Ordinance, Zoning Map, Comprehensive Plan or Other Codes or Plans Necessary to Implement the Development Plan.** No change is needed in zoning to implement the Development Plan.

**2.9. Certification of Compliance with the Comprehensive Land-Use Plan.** The Project complies with the Comprehensive Land-Use Plan for Louisville Metro.

### **3. The Development Program.**

The Development is expected to update and continue an affordable housing option for the residents of Louisville Metro.

### **4. Redevelopment Assistance and Finance Plan.**

Louisville Metro proposes to provide redevelopment assistance and pay for Project costs through a pledge of a portion of the incremental increases in tax revenues from local ad valorem real property taxes from the Development Area. Louisville Metro proposes to pay annually to the Agency, as defined in the Local

Participation Agreement, the Released Amount which shall be calculated as provided in the Local Participation Agreement as follows: 80% of the Louisville Metro Ad Valorem Real Property Tax Increment, as that term is defined in the Local Participation Agreement, subject to the following condition: in no event shall the total of the Released Amount paid to the Agency over the term of the Local Participation Agreement exceed \$1,268,228 as more particularly set forth in the Local Participation Agreement. The projected incremental revenues and proposed time frame of the financial obligations is attached as Exhibit "B."

Louisville Metro will establish a special fund for the deposit of pledged incremental revenues as required by KRS 65.7061. Pledged incremental revenues deposited into this special fund will be used solely to reimburse the Developer for redevelopment assistance or pay for project costs in compliance with this Development Plan, the Act, and all agreements and documents entered into in connection therewith. Louisville will enact an ordinance establishing the Development Area and adopting this Development Plan. The development area ordinance will designate the Metro Development Authority, Inc. (the "Agency"), organized by Louisville Metro, as the entity in charge of overseeing, administering and implementing the terms of the development ordinance.

## **5. Conclusions.**

In conclusion, the Project will serve as an important catalyst to the further development of the Russell neighborhood in Louisville and surrounding areas, will generate significant new tax revenues to Louisville Metro, and will facilitate the modernization and continuation of affordable living opportunities needed to support the

growth and development of Louisville Metro. The incentives proposed to be provided under the Act are reasonable and critical to the overall financing for the Project.

## Exhibit A

### Map and Description of Development Area

Tract 1: BEGINNING at the intersection of the east line of Tenth Street with the north line of Jefferson Street, thence with the north line of Jefferson Street, South 82° 00' 16" East 337 feet; thence North 07° 59' 44" East 110 feet, thence North 19° 35' West 214.18 feet, thence South 70° 16' 08" West 42.93 feet, thence North 81° 58' 01" West 200 feet to the east line of Tenth Street, thence with same South 07° 57' 59" West 280 feet to the point of beginning.

Tract 2: BEGINNING at the intersection of the east line of Eleventh Street with the north line of Jefferson Street, thence with the north line of Jefferson Street, South 81° 59' 45" East 420 feet to the west line of Tenth Street, thence with the same, North 07° 58' 15" East 196.24 feet, thence North 81° 59' 45" West 420 feet to the east line of Eleventh Street, thence with same South 07° 58' 15" West 196.24 feet to the point of beginning.

TRACT 3: BEGINNING at the intersection of the west line of Eleventh Street with the north line of Jefferson Street, thence with the west line of Eleventh Street, North 07° 57' 03" East 196.24 feet, thence North 81° 59' 17" West 110.53 feet, thence South 07° 57' 03" West 196.23 feet to the north line of Jefferson Street, thence with same 81° 59' 17" East 110.53 feet to the point of beginning.

THERE IS EXCEPTED from the foregoing all of that certain parcel conveyed to the Commonwealth of Kentucky for the use and benefit of the Department of Highways, by Deed of Conveyance, dated February 13, 1970, of record in Deed Book 4413, Page 517, in the Jefferson County Clerk's Office.

The above-described property being ALSO DESCRIBED AS FOLLOWS, pursuant to ALTA/ACSM Land Title Final As-Built Survey of Henry M. Greene, Sr. Gardens Apartments, 1005-A West Jefferson Street, Louisville, Jefferson County, Kentucky, dated July 29, 2011, prepared by Michael H. Hoffmann, PLS 2586, of Thoroughbred Engineering, Inc.:

Tract 1: BEGINNING at the intersection of the east right-of-way line of Tenth Street with the north right-of-way line of Jefferson Street, at a square concrete monument found at the back of sidewalk corner, thence with the east line of Tenth Street, North 07° 57' 47" East 280.00 feet to a ½" iron bar set with I.D. Cap "TEI 2402" and corner of Louisville Police Officers Credit Union, thence with the same, South 81° 58' 01" East 200.00 feet to a ½" iron bar set with I.D. Cap "TEI 2402", thence North 70° 09' 46" East 42.93 feet to a pipe found in the west right-of-way line of the ramp for Interstate 64, thence with the same South 19° 35' 00" East 214.26 feet to a crimped pipe found, thence South 07° 59'

44" West 100.0' to a ½" iron bar set with I.D. Cap "TEI 2402", thence South 52° 59' 44" West 14.14' to a ½" iron bar set with I.D. Cap "TEI 2402" in the north right-of-way line of Jefferson Street, thence with the same N 82° 00' 16" West 327.0' to the point of beginning. Containing 2.003 acres, more or less and accounts for the exception listed in Deed Book 4217, Page 231 (which is Deed Book 4413, Page 517).

Tract 2: BEGINNING at the intersection of the east right-of-way line of Eleventh Street with the north right-of-way line of Jefferson Street, at a square concrete monument found at the back of the sidewalk corner, thence with the north line of Jefferson Street, South 82° 00' 38" 420.16 feet to a square concrete monument found at the back of walk corner in the west right-of-way line of Tenth Street, thence with the same, North 07° 57' 45" East 196.20, to a ½" iron bar set with I.D. Cap "TEI 2402" in south line of Congress Street, thence with said Congress Street North 81° 59' 45" West 420.0 feet to a ½" iron bar set with I.D. Cap "TEI 2402" in the east line of Eleventh Street, thence with same South 08° 00' 38" West 196.31 feet to the point of beginning. Containing 1.89 acres, more or less.

Tract 3: BEGINNING at the intersection of the west right-of-way line of Eleventh Street with the north right-of-way line of Jefferson Street, at a square concrete monument found at the back of sidewalk corner, thence with the west right-of-way line of Eleventh Street, North 07° 57' 03" East 196.23 feet in south line of Congress Street, thence with the South line of Congress Street North 81° 59' 17" West 110.53 feet to a ½" iron bar set with I.D. Cap "TEI 2402", thence South 07° 57' 03" West 196.23 feet to a crimped iron bar (found) in the north right-of-way line of Jefferson Street, thence with same south 81° 59' 17' East 110.53 feet to the point of beginning. Containing 0.50 acres, more or less.



**Exhibit B**

**PROJECTED NEW REAL ESTATE TAX REVENUES**

2019	62,059
2020	63,611
2021	65,201
2022	66,831
2023	68,502
2024	70,214
2025	71,970
2026	73,769
2027	75,613
2028	77,504
2029	79,441
2030	81,427
2031	83,463
2032	85,549
2033	87,688
2034	89,880
2035	92,127
2036	94,431
2037	96,791
2038	99,211

**EXHIBIT B**  
**MAP OF DEVELOPMENT AREA**

## LEGAL DESCRIPTION

Tract 1: BEGINNING at the intersection of the east line of Tenth Street with the north line of Jefferson Street, thence with the north line of Jefferson Street, South 82° 00' 16" East 337 feet; thence North 07° 59' 44" East 110 feet, thence North 19° 35' West 214.18 feet, thence South 70° 16' 08" West 42.93 feet, thence North 81° 58' 01" West 200 feet to the east line of Tenth Street, thence with same South 07° 57' 59" West 280 feet to the point of beginning.

Tract 2: BEGINNING at the intersection of the east line of Eleventh Street with the north line of Jefferson Street, thence with the north line of Jefferson Street, South 81° 59' 45" East 420 feet to the west line of Tenth Street, thence with the same, North 07° 58' 15" East 196.24 feet, thence North 81° 59' 45" West 420 feet to the east line of Eleventh Street, thence with same South 07° 58' 15" West 196.24 feet to the point of beginning.

TRACT 3: BEGINNING at the intersection of the west line of Eleventh Street with the north line of Jefferson Street, thence with the west line of Eleventh Street, North 07° 57' 03" East 196.24 feet, thence North 81° 59' 17" West 110.53 feet, thence South 07° 57' 03" West 196.23 feet to the north line of Jefferson Street, thence with same 81° 59' 17" East 110.53 feet to the point of beginning.

THERE IS EXCEPTED from the foregoing all of that certain parcel conveyed to the Commonwealth of Kentucky for the use and benefit of the Department of Highways, by Deed of Conveyance, dated February 13, 1970, of record in Deed Book 4413, Page 517, in the Jefferson County Clerk's Office.

The above-described property being ALSO DESCRIBED AS FOLLOWS, pursuant to ALTA/ACSM Land Title Final As-Built Survey of Henry M. Greene, Sr. Gardens Apartments, 1005-A West Jefferson Street, Louisville, Jefferson County, Kentucky, dated July 29, 2011, prepared by Michael H. Hoffmann, PLS 2586, of Thoroughbred Engineering, Inc.:

Tract 1: BEGINNING at the intersection of the east right-of-way line of Tenth Street with the north right-of-way line of Jefferson Street, at a square concrete monument found at the back of sidewalk corner, thence with the east line of Tenth Street, North 07° 57' 47" East 280.00 feet to a ½" iron bar set with I.D. Cap "TEI 2402" and corner of Louisville Police Officers Credit Union, thence with the same, South 81° 58' 01" East 200.00 feet to a ½" iron bar set with I.D. Cap "TEI 2402", thence North 70° 09' 46" East 42.93 feet to a pipe found in the west right-of-way line of the ramp for Interstate 64, thence with the same South 19° 35' 00" East 214.26 feet to a crimped pipe found, thence South 07° 59' 44" West 100.0' to a ½" iron bar set with I.D. Cap "TEI 2402", thence South 52° 59' 44" West 14.14' to a ½" iron bar set with I.D. Cap "TEI 2402" in the north right-of-way line of Jefferson Street, thence with the same N 82° 00' 16" West 327.0' to the point of beginning. Containing 2.003 acres, more or less and accounts for the exception listed in Deed Book 4217, Page 231 (which is Deed Book 4413, Page 517).

Tract 2: BEGINNING at the intersection of the east right-of-way line of Eleventh Street with the north right-of-way line of Jefferson Street, at a square concrete monument found at the back of the sidewalk corner, thence with the north line of Jefferson Street, South 82° 00' 38" 420.16 feet to a square concrete monument found at the back of walk corner in the west right-of-way line of Tenth Street, thence with the same, North 07° 57' 45" East 196.20, to a ½" iron bar set with I.D. Cap "TEI 2402" in south line of Congress Street, thence with said Congress Street North 81° 59' 45" West 420.0 feet to a ½" iron bar set with I.D. Cap "TEI 2402" in the east line of Eleventh Street, thence with same South 08° 00' 38" West 196.31 feet to the point of beginning. Containing 1.89 acres, more or less.

Tract 3: BEGINNING at the intersection of the west right-of-way line of Eleventh Street with the north right-of-way line of Jefferson Street, at a square concrete monument found at the back of sidewalk corner, thence with the west right-of-way line of Eleventh Street, North 07° 57' 03" East 196.23 feet in south line of Congress Street, thence with the South line of Congress Street North 81° 59' 17" West 110.53 feet to a ½" iron bar set with I.D. Cap "TEI 2402", thence South 07°57' 03" West 196.23 feet to a crimped iron bar (found) in the north right-of-way line of Jefferson Street, thence with same south 81° 59' 17' East 110.53 feet to the point of beginning. Containing 0.50 acres, more or less.

# ELEVENTH AND JEFFERSON DEVELOPMENT AREA



0 100 200ft

11/21/2017, 12:53:49 PM



Louisville Metro, MSD, LWC & PVA © 2017  
This map is not a legal document and should only be used for general reference and identification.

**EXHIBIT C**  
**LOCAL PARTICIPATION AGREEMENT**

## LOCAL PARTICIPATION AGREEMENT

This **LOCAL PARTICIPATION AGREEMENT** (the "Agreement") effective as of the \_\_\_\_ day of \_\_\_\_\_, 2017, by and between (i) **LOUISVILLE/JEFFERSON COUNTY METRO GOVERNMENT**, a Kentucky consolidated local government ("Louisville") and (ii) the **METRO DEVELOPMENT AUTHORITY, INC.**, a Kentucky non-profit, nonstock corporation ("Authority").

### RECITALS:

**WHEREAS**, Allied Argenta LLC, a Nevada limited liability company, or an affiliate of same ("Developer"), desires to redevelop an older apartment complex that was built in 1969 into a 125 unit multifamily affordable housing community, all of which will cost approximately \$17.5 million, and known as the Eleventh and Jefferson Building Project more specifically described in Exhibit A (the "Project");

**WHEREAS**, Louisville and the Authority, to induce Developer to undertake the Project, agree to provide certain tax increment financing incentives to the Developer as set forth in this Agreement and the TIF Disbursement Agreement to be entered into among the Developer, the Authority and Louisville ("TIF Agreement");

**WHEREAS**, pursuant to KRS 65.7041-65.7083 (the "Act"), the Legislative Council of Louisville/Jefferson County Metro Government ("Metro Council"), by Ordinance No \_\_\_\_, Series 2017 (the "Ordinance"), enacted on \_\_\_\_\_, 2017, has established the Eleventh and Jefferson Development Area (the "Development Area"), as more specifically described in Exhibit B;

**WHEREAS**, the Project represents new economic development in Louisville;

**WHEREAS**, the Project, located within the Development Area, as presented to Louisville and the Authority by Developer in preliminary planning papers, will result in the increase in the value of real property located in the Development Area, increasing the tax base of Louisville;

**WHEREAS**, it is therefore in the interest of Louisville and the Authority that there be a plan for the optimal revitalization and development of the Development Area in a most efficient manner;

**WHEREAS**, Louisville is authorized by the Act to enter into a local participation agreement with an agency in acknowledgement of benefits to be derived by Louisville within a development area in order to promote the public purposes of Louisville;

**WHEREAS**, the Ordinance declares the Development Area to be a "development area" within the meaning of the Act, and the Project constitutes a "project" within the meaning of the Act; therefore, the Project is eligible to receive a portion of incremental local ad valorem real property taxes as provided in the Act;

**WHEREAS**, the Authority, pursuant to Chapters 58 and 273 of the Kentucky Revised Statutes, is organized and incorporated by Louisville as a not-for-profit, nonstock corporation, and pursuant to the Ordinance, the Authority has been designated as the "agency," within the meaning of the Act for the purposes of receiving and distributing incremental local tax revenues generated within the Development Area; and

**WHEREAS**, Louisville desires to assist the Developer, through the Authority, with the costs of the Project and agrees to enter into this Agreement in order to release to the Authority a portion of the Real Estate Tax Increment (as hereinafter defined) for use solely for purposes of the Project;

**NOW THEREFORE**, in consideration of the premises and the additional consideration provided herein, Louisville and the Authority agree as follows:

**Section 1. Definitions.**

In addition to the terms defined in the above recitals, the following terms used in this Agreement shall have the meanings assigned in this Section 1 unless the context clearly indicates that a contrary meaning is intended.

(a) **"Activation Date"** means December 14, 2019, being within two (2) years of the Commencement Date which, upon the written notice of the Authority to Metro Council, may be extended, but in no event more than four (4) years from the Commencement Date.

(b) **"Base Year"** means January 1, 2016 through December 31, 2016, the last full year prior to the Commencement Date.

(c) **"Calendar Year"** means January 1 through and including December 31.

(d) **"Commencement Date"** shall mean the later of (i) the effective date hereof or (ii) the effective date of the Local Participation Agreement.

(e) **"New Real Estate Tax Revenue"** means the amount of Real Estate Taxes received by Louisville after the Activation Date has occurred through the term of this Agreement.

(f) **"Office of Management and Budget"** means the department of Louisville with that name.

(g) **"Old Real Estate Tax Revenue"** means the amount of Real Estate Taxes assumed to have been received by Louisville in the Base Year, as calculated in Section 4.1 of this Agreement.



(h) **"Real Estate Tax"** means the local ad valorem real property taxes received annually by Louisville from real property located within the Development Area.

(i) **"Real Estate Tax Increment"** means the incremental amount of Real Estate Taxes collected in each Calendar Year following the Activation Date, during the term hereof, determined by subtracting the amount of Old Real Estate Tax Revenue from the amount of New Real Tax Revenue.

(j) **"Released Amount"** means the amount payable in each Calendar Year from Louisville to the Authority pursuant to Section 4.4 of this Agreement.

(k) **"Termination Date"** means the date ending twenty (20) years from the Activation Date, unless terminated earlier pursuant to Section 3.1 of this Agreement.

## **Section 2. Representations and Warranties.**

**2.1 Representations and Warranties of the Authority.** The Authority represents and warrants to Louisville as follows:

(a) **Existence.** The Authority is a duly organized and validly existing non-profit corporation created under and in conformity with the laws of the Commonwealth of Kentucky.

(b) **Authority to Act.** The Authority has the requisite power, capacity and authority to execute and deliver this Agreement, to consummate the transactions contemplated hereby, and to observe and to perform this Agreement, in accordance with its terms and conditions. The officers and officials executing and delivering this Agreement on behalf of the Authority have been or are otherwise duly authorized to enter into this Agreement on behalf of the Authority.

(c) **Validity of Agreement; Compliance with Law.** This Agreement is the legal, valid, and binding obligation of the Authority enforceable in accordance with its terms and conditions. The execution and delivery of this Agreement, and the performance or observance by the Authority of the terms and conditions thereof do not and will not materially violate any of the provisions of the Authority's Articles of Incorporation or any laws applicable to the Authority.

(d) **Litigation.** No litigation or proceeding involving the Authority is pending or, to the best of the knowledge of the Authority, is threatened in any court or administrative agency which, if determined adversely to the Authority could have a materially adverse impact on the ability of the Authority to perform any of its obligations under this Agreement.

(e) **Conflicting Transactions.** The culmination of the transactions contemplated hereby and the performance of the obligations of the

Authority under and by virtue of this Agreement shall not result in any material breach of, or constitute a default under, any contract, agreement, lease, indenture, bond, note, loan or credit agreement to which it is a party or by which it is bound.

**2.2 Designation of Subsidiary or Related Entity.** Notwithstanding the provisions of Subsection 2.1, the Authority shall have the right to designate as the "Agency" a subsidiary or related entity of the Authority provided that such subsidiary or related entity (i) qualifies as an agency pursuant to the Act, (ii) such subsidiary entity can make to Louisville the representations and warranties required pursuant to subsection 2.1, (iii) such subsidiary or related entity is reasonably acceptable to Louisville, and (iv) such subsidiary is able to perform those obligations required in the Ordinance.

**2.3 Representations and Warranties of Louisville.** Louisville represents and warrants to the Authority as follows:

**(a) Authority to Act.** Louisville has the requisite power, capacity and authority to execute and deliver this Agreement, to consummate the transactions contemplated hereby, and to observe and to perform this Agreement in accordance with its terms and conditions. Each of the officials executing and delivering this Agreement on behalf of Louisville has been and is duly authorized to enter into this Agreement on behalf of Louisville.

**(b) Validity of Agreement; Compliance with Law.** This Agreement is the legal, valid and binding obligation of Louisville enforceable in accordance with its terms and conditions. The execution and delivery of this Agreement, and the performance or observance by Louisville of the terms and conditions thereof, do not and will not violate any provisions of any laws applicable to Louisville.

### **Section 3. Released Amount.**

**3.1 Term.** Louisville agrees to pay to the Authority, and the Authority does accept from Louisville, the Released Amount for each calendar year beginning in the year including the Activation Date, with payment to be made beginning in the year following the Activation Date, and for successive calendar years continuing automatically thereafter until the earlier of the following:(i) that date nineteen (19) years following the initial payment to the Authority; (ii) Louisville's election to terminate this Agreement pursuant to Kentucky Constitution sections 157(b), 162, and 179, and KRS Chapters 67C and 91A at the end of any current calendar year following written notice to the Authority delivered at least sixty (60) days prior to such calendar year end; or (iii) the aggregate of the total of the Released Amount paid to the Authority by Louisville equals \$1,268,228.

**3.2 The Authority Reporting.** The Developer has agreed in the TIF Agreement, at its sole expense, to submit a report to the Authority and the Office of Management and Budget on or before July 1 of each year during the term of this Agreement including but not limited to:

(a) A certification prepared by an independent certified public accounting firm of the use and expenditure of the Released Amount by the Developer in the preceding Calendar Year, including any Released Amount carried forward from earlier Calendar Years;

(b) An analysis and review of all development activities within the Development Area during the prior Calendar Year;

(c) A progress report on the current status of achieving the stated goals of the Project and the Development Area;

(d) A proposed spending plan for the Released Amount for the current Calendar Year; and

(e) The Authority shall submit the Request for the Released Amount each year following Activation for the term of this Agreement to the Office of Management and Budget on or after July 1, but no later than December 31 following the calendar year for which the Released Amount is requested. No more than one request shall be submitted in any calendar year.

**3.3 Louisville Monitoring, Tracking and Reporting.** The Office of Management and Budget shall oversee the payment of the Released Amount to the Authority. The Office of Management and Budget shall review all reports received from the Authority pursuant to Section 3.2 or otherwise and shall annually submit to the Metro Council a report concerning the Project and the Development Area including but not limited to:

(a) An accounting of all payments made to the Authority pursuant to this Agreement in the prior fiscal year;

(b) A certification submitted by the Developer evidencing that the units were rented out at rates that (i) for the leases that began in the preceding Calendar Year, did not exceed the applicable rent rate for that year for that type of unit, and (ii) for leases that began in the year prior to the preceding Calendar Year, did not exceed the applicable rent rate for that year. The applicable rent rate, for residents with Extremely Low Income, as defined by U.S Department of Housing and Urban Development ("HUD"), shall not exceed the rent rate for Extremely Low Income, and for residents with Very Low Income, as defined by HUD, shall not exceed the rent rate for Very Low Income.

(c) A certification submitted by the Developer evidencing that it made a good faith effort to verify that the tenants for the units were income eligible to rent those units, meaning that at least 40% of the units are occupied by residents with Extremely Low Income, as defined by HUD, and the remainder of the units are occupied by residents with Very Low Income, as defined by HUD. Incomes shall be verified at the time the lease is initially executed, and re-verified upon renewal, or if the term of the lease is for more than one year, annually;

(d) An analysis and review of development activity within the Development Area as reported to Louisville by the Authority;

(e) The progress made by the Authority toward the stated goals of the Development Area as reported to Louisville by the Authority; and

The Developer has agreed to submit to the Authority and Louisville all information required to make the report.

**3.4 Time of Payment.** By no sooner than (i) December 31<sup>st</sup> of each Calendar Year beginning in the year after the year of the Activation Date or (ii) thirty (30) days after the submission by the Authority of a request for the Released Amount under this Agreement, Louisville agrees to pay to the Authority the Released Amount. In no event shall Louisville agree to pay to the Authority the Released Amount if a submitted request is not received by December 31 of the calendar year after the applicable tax year, unless mutually agreed to by both Louisville and the Authority. No more than one request shall be submitted in any one calendar year

**3.5 Use of Released Amount.** Consistent with the Act, the Authority covenants and agrees that the Released Amount will be deposited in a special fund and it will use the Released Amount solely for the benefit of the Project, pursuant to the requirements of the Act.

#### **Section 4. Determination of Released Amount.**

**4.1 Calculation of Old Real Estate Tax Revenue.** The previous owner, as a qualifying organization, was granted exemption from property taxes pursuant to Section 170 of the Kentucky Constitution. Therefore, the real property in the Development Area in the Base Year generated no revenue. As such, the Old Real Estate Tax Revenue amount is stipulated as \$0.

**4.2 New Real Estate Tax Revenue.** The Office of Management and Budget shall calculate the amount of New Real Estate Tax Revenue each year after the Activation Date, prior to the Time of Payment pursuant to Section 3.4 of this Agreement. The Office of Management and Budget shall calculate the New Real Estate Tax Revenue by aggregating the Real Estate Taxes received from within the Development Area. An estimate of the New Real Estate Tax Revenue is attached as Exhibit C.

**4.3 Calculation of the Real Estate Tax Increment.** The Office of Management and Budget in each year following the Activation Date, prior to the Time of Payment pursuant to Section 3.4 of this Agreement, shall calculate the Real Estate Tax Increment, which shall be an amount equal to the New Real Estate Tax Revenue calculated pursuant to Section 4.2 of this Agreement minus the Old Real Estate Tax Revenue calculated pursuant to Section 4.1 of this Agreement.

**4.4 Calculation of Released Amount.** The Office of Management and Budget in each year following the Activation Date, prior to the Time of Payment

pursuant to Section 3.4 of this Agreement, shall calculate the Released Amount, which shall be a sum equal to eighty percent (80%) of the Real Estate Tax Increment.

**Section 5. Pledge of Incremental Revenues Superior to Ordinances and Statutes.**

As provided in the Act, any pledge of the Released Amount in this Agreement shall be superior to any other pledge of revenues for any other purpose and shall, from the Activation Date to the Termination Date, supersede any statute or ordinance regarding the application or use of incremental revenues.

**Section 6. Miscellaneous.**

**6.1 Notices.** All notices or other communications hereunder from any party shall be sufficiently given, and shall be deemed given, when delivered or mailed by first class mail or overnight delivery to the other parties at their respective addresses as follows:

If to Louisville:           Louisville/Jefferson County Metro Government  
Department of Economic Growth and Innovation  
444 S. 5<sup>th</sup> St., Ste. 600  
Louisville, Kentucky 40202  
Attn: Mary Ellen Wiederwohl

If to the Authority:       Metro Development Authority, Inc.  
444 S. 5<sup>th</sup> St., Ste. 600  
Louisville, Kentucky 40202

**Section 7. Default.**

**7.1 Default by the Authority.** If the Authority materially breaches or defaults on its obligations under this Agreement or any of the documents incorporated herein or in the reasonable judgment of Louisville there has been a substantial decrease in the Authority's capacity to undertake the obligations required by this Agreement, Louisville may give written notice (with a copy of said notice being given to the Office) that remedial action must be taken within thirty (30) calendar days. The Authority shall correct such breach or default within thirty (30) days after receipt of such notice. However, if the default is not reasonably curable within thirty (30) days, then the Authority may continue to cure the default or breach so long as Louisville is reasonably satisfied that sufficient progress is being made toward a cure. If such corrective action is not taken, Louisville may terminate the Agreement by giving written notice to the Authority at least ten (10) days prior to the effective date of termination and shall and be entitled to any remedy and damages available to it at law or in equity, including specific performance.

**7.2 Default by Louisville.** If Louisville materially breaches or defaults on its obligations under this Agreement or any of the documents incorporated herein, the Authority may give written notice to Louisville that remedial action must be taken within thirty (30) days after Louisville's receipt of such written notice. However, if the default is not reasonably curable within thirty (30) days, Louisville may continue to cure the default or breach so long as the Authority is satisfied that sufficient progress is being made toward a cure. If such action is not taken, the Authority shall be entitled to enforce the provisions of this Agreement.

## **Section 8. Miscellaneous Provisions.**

**8.1 Binding Effect.** This Agreement shall be binding upon the parties hereto and upon their respective successors and assigns.

**8.2 Severability.** If any clause, provision, or section of this Agreement be ruled invalid or unenforceable by any court of competent jurisdiction, the invalidity or unenforceability of such clause, provision, or section shall not affect any of the remaining clauses, provisions or sections hereof.

**8.3 Governing Law.** This Agreement shall be governed by and construed in accordance with the laws of the Commonwealth of Kentucky and enforceable in courts of competent jurisdiction.

**8.4 Entire Agreement; Modifications.** This Agreement constitutes the entire agreement of the parties hereto with respect to the subject matter of this Agreement. This Agreement shall not be modified, amended, cancelled or terminated except by an agreement in writing signed by the parties hereto.

**8.5 Counterparts.** This Agreement may be executed in any number of counterparts by some or all of the parties hereto, each of which shall be an original and all of which shall together constitute one and the same instrument.

**8.6 Relationship of the Parties.** Except as expressly stated and provided for herein, neither anything contained in this Agreement nor any acts of the parties hereto shall be deemed or construed by the Parties hereto, or any of them, or by any third person, to create the relationship of principal and agent, or of partnership, or of joint venture, or of association among any of the Parties of this Agreement.

**8.7 Further Assurances.** Each of the parties hereto shall use reasonable efforts and cooperate fully with each other in order to promptly and fully carry out the terms and provisions of this Agreement. Each party hereto shall from time to time execute and deliver such other agreements, documents or instruments and take such other actions as may be reasonably necessary or desirable to effectuate the terms of this Agreement.

**8.8 Mutual Termination.** In addition to any other provisions relating to termination of this Agreement contained herein, this Agreement shall terminate upon the

written agreement of all the parties hereto, except as otherwise provided in Section 8.3 of this Agreement.

**IN WITNESS WHEREOF**, the parties hereto have caused this Agreement to be executed by their officers and officials thereunto duly authorized as of the date first written above.

**LOUISVILLE/JEFFERSON COUNTY  
METRO GOVERNMENT**

By: \_\_\_\_\_  
Greg Fischer, Mayor

**Approved as to Form and Legality:**

Michael J. O'Connell  
Jefferson County Attorney

By: \_\_\_\_\_

**METRO DEVELOPMENT AUTHORITY,  
INC.**

By: \_\_\_\_\_  
Mary Ellen Wiederwohl, President

**EXHIBIT A**

**PROJECT DESCRIPTION**

The Eleventh and Jefferson project will involve new capital investment of approximately \$17.5 million and will redevelop an older apartment complex that was built in 1969 into a 125 unit multifamily affordable housing community.



## EXHIBIT B

### DESCRIPTION OF DEVELOPMENT AREA

Tract 1: BEGINNING at the intersection of the east line of Tenth Street with the north line of Jefferson Street, thence with the north line of Jefferson Street, South 82° 00' 16" East 337 feet; thence North 07° 59' 44" East 110 feet, thence North 19° 35' West 214.18 feet, thence South 70° 16' 08" West 42.93 feet, thence North 81° 58' 01" West 200 feet to the east line of Tenth Street, thence with same South 07° 57' 59" West 280 feet to the point of beginning.

Tract 2: BEGINNING at the intersection of the east line of Eleventh Street with the north line of Jefferson Street, thence with the north line of Jefferson Street, South 81° 59' 45" East 420 feet to the west line of Tenth Street, thence with the same, North 07° 58' 15" East 196.24 feet, thence North 81° 59' 45" West 420 feet to the east line of Eleventh Street, thence with same South 07° 58' 15" West 196.24 feet to the point of beginning.

TRACT 3: BEGINNING at the intersection of the west line of Eleventh Street with the north line of Jefferson Street, thence with the west line of Eleventh Street, North 07° 57' 03" East 196.24 feet, thence North 81° 59' 17" West 110.53 feet, thence South 07° 57' 03" West 196.23 feet to the north line of Jefferson Street, thence with same 81° 59' 17" East 110.53 feet to the point of beginning.

THERE IS EXCEPTED from the foregoing all of that certain parcel conveyed to the Commonwealth of Kentucky for the use and benefit of the Department of Highways, by Deed of Conveyance, dated February 13, 1970, of record in Deed Book 4413, Page 517, in the Jefferson County Clerk's Office.

The above-described property being ALSO DESCRIBED AS FOLLOWS, pursuant to ALTA/ACSM Land Title Final As-Built Survey of Henry M. Greene, Sr. Gardens Apartments, 1005-A West Jefferson Street, Louisville, Jefferson County, Kentucky, dated July 29, 2011, prepared by Michael H. Hoffmann, PLS 2586, of Thoroughbred Engineering, Inc.:

Tract 1: BEGINNING at the intersection of the east right-of-way line of Tenth Street with the north right-of-way line of Jefferson Street, at a square concrete monument found at the back of sidewalk corner, thence with the east line of Tenth Street, North 07° 57' 47" East 280.00 feet to a ½" iron bar set with I.D. Cap "TEI 2402" and corner of Louisville Police Officers Credit Union, thence with the same, South 81° 58' 01" East 200.00 feet to a ½" iron bar set with I.D. Cap "TEI 2402", thence North 70° 09' 46" East 42.93 feet to a pipe found in the west right-of-way line of the ramp for Interstate 64, thence with the same South 19° 35' 00" East 214.26 feet to a crimped pipe found, thence South 07° 59' 44" West 100.0' to a ½" iron bar set with I.D. Cap "TEI 2402", thence South 52° 59' 44" West 14.14' to a ½" iron bar set with I.D. Cap "TEI 2402" in the north right-of-way line of Jefferson Street, thence with the same N 82° 00' 16" West 327.0' to the point of

beginning. Containing 2.003 acres, more or less and accounts for the exception listed in Deed Book 4217, Page 231 (which is Deed Book 4413, Page 517).

Tract 2: BEGINNING at the intersection of the east right-of-way line of Eleventh Street with the north right-of-way line of Jefferson Street, at a square concrete monument found at the back of the sidewalk corner, thence with the north line of Jefferson Street, South  $82^{\circ} 00' 38''$  420.16 feet to a square concrete monument found at the back of walk corner in the west right-of-way line of Tenth Street, thence with the same, North  $07^{\circ} 57' 45''$  East 196.20, to a  $\frac{1}{2}$ " iron bar set with I.D. Cap "TEI 2402" in south line of Congress Street, thence with said Congress Street North  $81^{\circ} 59' 45''$  West 420.0 feet to a  $\frac{1}{2}$ " iron bar set with I.D. Cap "TEI 2402" in the east line of Eleventh Street, thence with same South  $08^{\circ} 00' 38''$  West 196.31 feet to the point of beginning. Containing 1.89 acres, more or less.

Tract 3: BEGINNING at the intersection of the west right-of-way line of Eleventh Street with the north right-of-way line of Jefferson Street, at a square concrete monument found at the back of sidewalk corner, thence with the west right-of-way line of Eleventh Street, North  $07^{\circ} 57' 03''$  East 196.23 feet in south line of Congress Street, thence with the South line of Congress Street North  $81^{\circ} 59' 17''$  West 110.53 feet to a  $\frac{1}{2}$ " iron bar set with I.D. Cap "TEI 2402", thence South  $07^{\circ} 57' 03''$  West 196.23 feet to a crimped iron bar (found) in the north right-of-way line of Jefferson Street, thence with same south  $81^{\circ} 59' 17''$  East 110.53 feet to the point of beginning. Containing 0.50 acres, more or less.

**EXHIBIT C**

**ESTIMATE OF NEW REAL ESTATE TAX REVENUE**

2019	62,059
2020	63,611
2021	65,201
2022	66,831
2023	68,502
2024	70,214
2025	71,970
2026	73,769
2027	75,613
2028	77,504
2029	79,441
2030	81,427
2031	83,463
2032	85,549
2033	87,688
2034	89,880
2035	92,127
2036	94,431
2037	96,791
2038	99,211