





<b>Easement:</b> Holiday Farm	<b>Date:</b> 05/05/2026
<b>Collector:</b> John Studer	<b>Time:</b> 11:39
<b>Point:14</b>	<b>Long/Lat:</b> Lat: 38.439067 Lon: -85.56049
	
<b>Direction (North).</b>	
<b>Description: Meadow along western easement boundary in northern section.</b>	


<b>Easement:</b> Holiday Farm	<b>Date:</b> 05/05/2026
<b>Collector:</b> John Studer	<b>Time:</b> 11:32
<b>Point:</b> 13	<b>Long/Lat:</b> Lat: 38.438002 Lon: -85.558283
	
<b>Direction (South).</b>	
<b>Description: Meadow along gravel drive in northern section of easement.</b>	

<b>Easement:</b> Holiday Farm	<b>Date:</b> 05/05/2026
<b>Collector:</b> John Studer	<b>Time:</b> 11:29
<b>Point:11</b>	<b>Long/Lat:</b> Lat: 38.43829 Lon: -85.558086
	
<b>Direction (North).</b>	
<b>Description: Meadow along gravel drive in northern section of easement.</b>	


<b>Easement:</b> Holiday Farm	<b>Date:</b> 05/05/2026
<b>Collector:</b> John Studer	<b>Time:</b> 10:22
<b>Point:</b> 9	<b>Long/Lat:</b> Lat: 38.42734 Lon: -85.572179
	
<b>Direction (West).</b>	
<b>Description: Pond on western boundary of easement.</b>	

<b>Easement:</b> Holiday Farm	<b>Date:</b> 05/05/2026
<b>Collector:</b> John Studer	<b>Time:</b> 10:10
<b>Point:</b> 7	<b>Long/Lat:</b> Lat: 38.428532 Lon: -85.571438
	
<b>Direction (East).</b>	
<b>Description: Woodlands in southwest corner of easement.</b>	

<b>Easement:</b> Holiday Farm	<b>Date:</b> 05/05/2026
<b>Collector:</b> John Studer	<b>Time:</b> 10:02
<b>Point:</b> 6	<b>Long/Lat:</b> Lat: 38.42956 Lon: -85.568117
	
<b>Direction (West).</b>	
<b>Description: Meadow in southwest corner of easement.</b>	

<b>Easement:</b> Holiday Farm	<b>Date:</b> 05/05/2026
<b>Collector:</b> John Studer	<b>Time:</b> 09:46
<b>Point:</b> 5	<b>Long/Lat:</b> Lat: 38.432675 Lon: -85.559571
	
<b>Direction (East).</b>	
<b>Description: Gravel drive through center of easement.</b>	


<b>Easement:</b> Holiday Farm	<b>Date:</b> 05/05/2026
<b>Collector:</b> John Studer	<b>Time:</b> 09:38
<b>Point:</b> 4	<b>Long/Lat:</b> Lat: 38.434381 Lon: -85.555058
	
<b>Direction (West).</b>	
<b>Description: Paddock in southeast corner of easement.</b>	

<b>Easement:</b> Holiday Farm	<b>Date:</b> 05/05/2026
<b>Collector:</b> John Studer	<b>Time:</b> 09:30
<b>Point:</b> 3	<b>Long/Lat:</b> Lat: 38.435778 Lon: -85.551824
	
<b>Direction (North).</b>	
<b>Description: Meadow along eastern boundary of easement.</b>	

<b>Easement:</b> Holiday Farm	<b>Date:</b> 05/05/2026
<b>Collector:</b> John Studer	<b>Time:</b> 09:29
<b>Point:2</b>	<b>Long/Lat:</b> Lat: 38.435702 Lon: -85.551617




<b>Direction (North).</b>
<b>Description: Monitoring team photo: Kurt Mason, Noel Rueff, Bob Schindler, John Studer, and Deb White (taking photo)</b>

<b>Easement:</b> Holiday Farm	<b>Date:</b> 05/05/2026
<b>Collector:</b> Noel R	<b>Time:</b> 11:31
<b>Point:</b> 12	<b>Long/Lat:</b> Lat: 38.438054 Lon: -85.558298
	
<b>Direction (North).</b>	
<b>Description:</b> Hay storage on old tennis court	

<b>Easement:</b> Holiday Farm	<b>Date:</b> 05/05/2026
<b>Collector:</b> Noel R	<b>Time:</b> 11:02
<b>Point:10</b>	<b>Long/Lat:</b> Lat: 38.433567 Lon: -85.557355



<b>Direction (North).</b>
<b>Description:</b> Bison herd along northern boundary of easement.

<b>Easement:</b> Holiday Farm	<b>Date:</b> 05/05/2026
<b>Collector:</b> Noel R	<b>Time:</b> 10:19
<b>Point:</b> 8	<b>Long/Lat:</b> Lat: 38.427446 Lon: -85.572174
	
<b>Direction (South).</b>	
<b>Description:</b> Alanthus trees & poison hemlock next to pond.	

<b>Easement:</b> Holiday Farm	<b>Date:</b> 05/05/2026
<b>Collector:</b> Noel R	<b>Time:</b> 09:15
<b>Point:1</b>	<b>Long/Lat:</b> Lat: 38.435712 Lon: -85.55162
	
<b>Direction (West).</b>	
<b>Description: Paddock in southeast corner of easement.</b>	