

**SIGN TYPE:**  
 CENTER MOUNTED POLE SIGN

**GENERAL:**

**CABINET SIZE:**  
 H \_\_\_\_\_ W \_\_\_\_\_ OAH \_\_\_\_\_

**RETAINER SIZE:** \_\_\_\_\_

**FLANGE SIZE:** \_\_\_\_\_

**MESSAGE UNIT SIZE:**  
 H \_\_\_\_\_ W \_\_\_\_\_

**PIXELS:** \_\_\_\_\_

**CABINET COLOR:** \_\_\_\_\_

**MATERIALS:**

**SUBSTRATE:** \_\_\_\_\_

POLYCARBONATE  FLEX  METAL

**FACE:**  
 EMBOSSED  PAN  FLAT

**BACKGROUND COLOR:** \_\_\_\_\_

**LOGO COLOR:** \_\_\_\_\_


**LETTER COLOR:** \_\_\_\_\_

**RECEIVED**  
 FEB 17 2017  
 PLANNING & DESIGN SERVICES  
**RECEIVED**

MAY 30 2017

PLANNING &  
 DESIGN SERVICES

101Weinert630



**SIGN CRAFTERS INCORPORATED**  
 1508 STRINGTOWN ROAD  
 EVANSVILLE, INDIANA 47711  
 (812)424-9011  
 FAX (812) 428-4973

**CLIENT:** Common Wealth Dodge

**SALES REP:** Brenda Owens

**APPROVED:**

**SCALE:** 1/4" = 1'

**DATE:** 1/11/2017

**DRAWN BY:** REC

**DESIGN NO.:** common wealth dodge.fs

THIS DESIGN WAS CREATED AS A SERVICE BY SIGN CRAFTERS INCORPORATED OF EVANSVILLE, IN AND REMAINS THE PROPERTY OF THE SAME. IT CANNOT BE COPIED OR REPRODUCED OR USED WITHOUT WRITTEN PERMISSION FROM SIGN CRAFTERS INCORPORATED.

RECEIVED

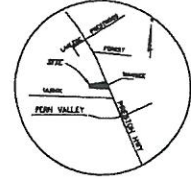
FEB 17 2017

DESIGN SERVICES

RECEIVED

MAY 30 2017

LAND PLANNING & DESIGN SERVICES



19 Wainwright 1030

JEFFERSON COUNTY APPROVED DISTRICT DEVELOPMENT PLAN DOCKET NO. 9-24-77 APPROVAL DATE: 11/16/15 EXPIRATION DATE: 11/16/18

NOTICE PERMITS SHALL BE ISSUED ONLY IN CONFORMANCE WITH THE BINDING ELEMENTS OF THIS DISTRICT DEVELOPMENT PLAN

Revised Plans.



LEGAL DESCRIPTION Beginning of the South West corner of Preston Highway and Ulrich Avenue...

Table with columns: SITE ANALYSIS, EXISTING, PROPOSED, TOTAL. Rows include Acres in Site, Present Zoning, Proposed Use, etc.

Table with columns: PARKING DATA, EMPLOYEE, CUSTOMER, TOTAL, NEW CAR REPEAT. Rows include Parking Required, Employee, Customer, etc.

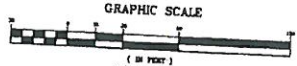
Table with columns: LANDSCAPE CALCULATIONS, VEGECATION, INTERIOR, PERENNIAL. Rows include Vegecation Area, Interior Landscape Area, etc.

Table with columns: BUILDING DATA, AREA, BAILE, EMPLOYEES. Rows include Area, Baile, Employees.

PRELIMINARY APPROVAL DEVELOPMENT PLAN SHALL COMPLY WITH ORDINANCE FOR CONDITIONS:

- NOTES 1. ALL LANDSCAPE AREAS SHALL CONFORM TO ARTICLE 12; LANDSCAPE AND LAND USE BUFFERS. 2. ALL SIGNAGE ON THE SITE SHALL CONFORM TO ARTICLE 11; SIGN REGULATIONS...

PRELIMINARY APPROVAL See NOTES



RECEIVED NOV 03 1997

1/4" = 1' - S.E. BOLT ON ASHLAND IS. SIGN IN TRAFFIC ISLAND AT N.E. CORNER PRESTON & FOREST VALLEY ROAD. ELEVATION 445.205

WESTERMAN & ASSOCIATES, INC. CIVIL, ENGINEERING, LAND PLANNING

REVISIONS table with columns: NO., BY, DATE, REMARKS.

CERTIFICATE OF APPROVAL Approved this 9th day of Feb 2017

CERTIFICATE OF APPROVAL Approved this 9th day of Feb 2017

CLIENT: JOE JAMES CONSTRUCTION, INC. P.O. BOX 3305 LOUISVILLE, KY. 40213

REVISED DISTRICT DEVELOPMENT PLAN PARKING LOT IMPROVEMENTS FOR COMMONWEALTH DODGE

Date: 11-03-97 Scale: 1" = 30' Job No.: 96228 Sheet 1 of 1