


United Parcel Service, Inc.
Legal Description
Donna Boulevard and Sunwood Circle
Public Right-of-Way being closed

Beginning at the southwest corner of the west right-of-way line of Air Commerce Drive and the south right-of-way line of Donna Boulevard; thence with the south right-of-way line Donna Boulevard South 85°59'53" West, 125.69 feet to a point; thence North 04°00'07" West, 106.95 feet to a point in the west right-of-way line of Sunwood Circle; thence with Sunwood Circle North 01°50'23" East, 398.14 feet to a point; thence South 88°09'37" East, 60.00 feet to a point; thence South 01°50'23" West, 402.48 feet to a point; thence with the arc of a curve to the left having a radius of 15.00 feet and a chord of South 46°04'52" East, 22.27 feet to a point in the north right-of-way line of Donna Boulevard; thence with Donna Boulevard North 85°59'53" East, 77.16 feet to a point in the west right-of-way line of Air Commerce Drive; thence with Air Commerce Drive South 13°46'12" West, 84.01 feet to the point of beginning containing 36,434 square feet.

RECEIVED

JUN 16 2016
PLANNING &
DESIGN SERVICES




Steven L. Burch
#3022

United Parcel Service, Inc.
Legal Description
Donna Boulevard and Sunwood Circle
Public Right-of-Way being closed

Beginning at the southwest corner of the west right-of-way line of Air Commerce Drive and the south right-of-way line of Donna Boulevard; thence with the south right-of-way line Donna Boulevard South 85°59'53" West, 125.69 feet to a point; thence North 04°00'07" West, 106.95 feet to a point in the west right-of-way line of Sunwood Circle; thence with Sunwood Circle North 01°50'23" East, 398.14 feet to a point; thence South 88°09'37" East, 60.00 feet to a point; thence South 01°50'23" West, 402.48 feet to a point; thence with the arc of a curve to the left having a radius of 15.00 feet and a chord of South 46°04'52" East, 22.27 feet to a point in the north right-of-way line of Donna Boulevard; thence with Donna Boulevard North 85°59'53" East, 77.16 feet to a point in the west right-of-way line of Air Commerce Drive; thence with Air Commerce Drive South 13°46'12" West, 84.01 feet to the point of beginning containing 36,434 square feet.

RECEIVED

JUN 16 2016
PLANNING &
DESIGN SERVICES




Steven L. Buch
#3022

United Parcel Service, Inc.
Legal Description
Donna Boulevard and Sunwood Circle
Public Right-of-Way being closed

Beginning at the southwest corner of the west right-of-way line of Air Commerce Drive and the south right-of-way line of Donna Boulevard; thence with the south right-of-way line Donna Boulevard South 85°59'53" West, 125.69 feet to a point; thence North 04°00'07" West, 106.95 feet to a point in the west right-of-way line of Sunwood Circle; thence with Sunwood Circle North 01°50'23" East, 398.14 feet to a point; thence South 88°09'37" East, 60.00 feet to a point; thence South 01°50'23" West, 402.48 feet to a point; thence with the arc of a curve to the left having a radius of 15.00 feet and a chord of South 46°04'52" East, 22.27 feet to a point in the north right-of-way line of Donna Boulevard; thence with Donna Boulevard North 85°59'53" East, 77.16 feet to a point in the west right-of-way line of Air Commerce Drive; thence with Air Commerce Drive South 13°46'12" West, 84.01 feet to the point of beginning containing 36,434 square feet.

RECEIVED

JUN 16 2016
PLANNING &
DESIGN SERVICES



Steven L. Burck
#3022

United Parcel Service, Inc.
Legal Description
Donna Boulevard and Sunwood Circle
Public Right-of-Way being closed

Beginning at the southwest corner of the west right-of-way line of Air Commerce Drive and the south right-of-way line of Donna Boulevard; thence with the south right-of-way line Donna Boulevard South 85°59'53" West, 125.69 feet to a point; thence North 04°00'07" West, 106.95 feet to a point in the west right-of-way line of Sunwood Circle; thence with Sunwood Circle North 01°50'23" East, 398.14 feet to a point; thence South 88°09'37" East, 60.00 feet to a point; thence South 01°50'23" West, 402.48 feet to a point; thence with the arc of a curve to the left having a radius of 15.00 feet and a chord of South 46°04'52" East, 22.27 feet to a point in the north right-of-way line of Donna Boulevard; thence with Donna Boulevard North 85°59'53" East, 77.16 feet to a point in the west right-of-way line of Air Commerce Drive; thence with Air Commerce Drive South 13°46'12" West, 84.01 feet to the point of beginning containing 36,434 square feet.

RECEIVED

JUN 16 2016
PLANNING &
DESIGN SERVICES



Steven L. Burch
#3022