

Planning Commission

Staff Report

February 21, 2019



Case No:	18STREETS1031
Project Name:	Crandon Road Name Change
Location:	Crandon Road
Owner(s):	Louisville Metro
Applicant:	Louisville Metro Planning Commission
Jurisdiction:	Louisville Metro
Council District:	13 – Mark Fox
Case Manager:	Dante St. Germain, AICP, Planner II

REQUEST

- To rename Crandon Road to Standiford Plaza Drive

CASE SUMMARY/BACKGROUND

The applicant proposes to rename Crandon Road to Standiford Plaza Drive. Crandon Road is fully contiguous with Standiford Plaza Drive to the north, with no intersection or other divider between the two street names. Crandon Road is approximately 500 feet in length, extending from Hasbrook Drive in the south to where the roadway becomes Standiford Plaza Drive in the north. Standiford Plaza Drive extends approximately ½ mile from Crandon Road in the south to its intersection with Mount Washington Road in the north.

Six properties have addresses from Crandon Road, but none contain structures.

STAFF FINDING

The proposed name has been approved by Metro Emergency Services. The request may be heard in business session of the Planning Commission if no interested party requests a public hearing. The name change does appear to be appropriate given the site context.

TECHNICAL REVIEW

There are no outstanding technical issues associated with this request.

INTERESTED PARTY COMMENTS

Staff has received no interested party comments concerning this request.

REQUIRED ACTIONS:

- **RECOMMEND** to Louisville Metro Council to **APPROVE** or **DENY** the name change from Crandon Road to Standiford Plaza Drive.

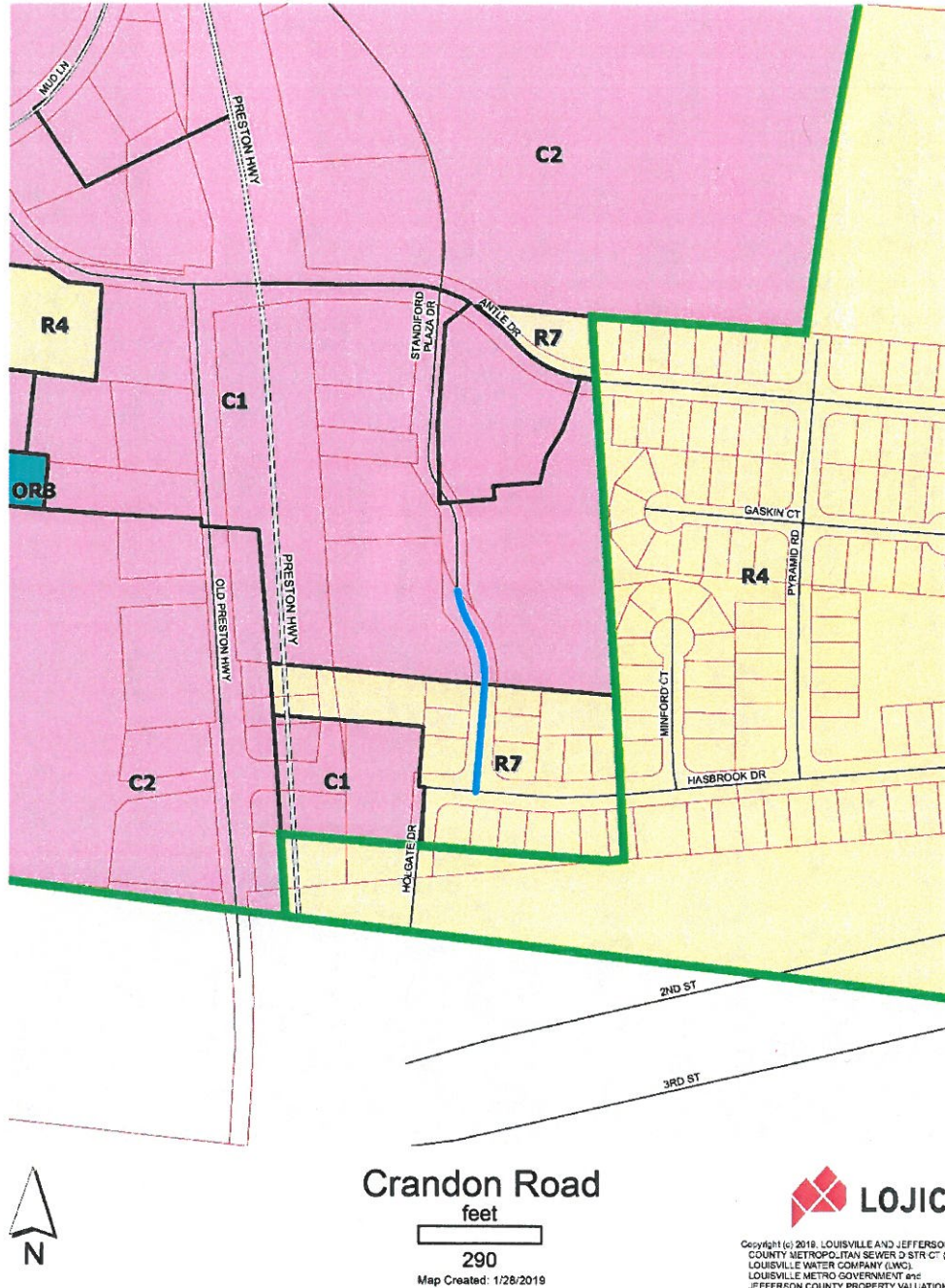
NOTIFICATION

Date	Purpose of Notice	Recipients
01/22/2019	Hearing before LD&T	1 st Tier adjoining property owners. Registered Neighborhood Groups in Council District 13

ATTACHMENTS

1. Zoning Map
2. Aerial Photograph

1. Zoning Map




 **LOJIC**
Copyright (c) 2018, LOUISVILLE AND JEFFERSON
COUNTY METROPOLITAN SEWER DISTRICT (MSD),
LOUISVILLE WATER COMPANY (LWC),
LOUISVILLE METRO GOVERNMENT and
JEFFERSON COUNTY PROPERTY VALUATION
ADMINISTRATOR (PVA). All Rights Reserved.

2. Aerial Photograph



Crandon Road

feet



290

Map Created: 12/10/2018



Copyright (c) 2018, LOUISVILLE AND JEFFERSON COUNTY METROPOLITAN SEWER DISTRICT (MSD), LOUISVILLE WATER COMPANY (LWC), LOUISVILLE METRO GOVERNMENT and JEFFERSON COUNTY PROPERTY VALUATION ADMINISTRATOR (PVA) All Rights Reserved

Land Development and Transportation Committee
Staff Report
February 14, 2019



Case No:	18STREETS1031
Project Name:	Crandon Road Name Change
Location:	Crandon Road
Owner(s):	Louisville Metro
Applicant:	Louisville Metro Planning Commission
Jurisdiction:	Louisville Metro
Council District:	13 – Mark Fox
Case Manager:	Dante St. Germain, AICP, Planner II

REQUEST(S)

- To rename Crandon Road to Standiford Plaza Drive

CASE SUMMARY/BACKGROUND

The applicant proposes to rename Crandon Road to Standiford Plaza Drive. Crandon Road is fully contiguous with Standiford Plaza Drive to the north, with no intersection or other divider between the two street names. Crandon Road is approximately 500 feet in length, extending from Hasbrook Drive in the south to where the roadway becomes Standiford Plaza Drive in the north. Standiford Plaza Drive extends approximately ½ mile from Crandon Road in the south to its intersection with Mount Washington Road in the north.

Six properties have addresses from Crandon Road, but none contain structures.

STAFF FINDING

The proposed name has been approved by Metro Emergency Services. The request may be heard in business session of the Planning Commission if no interested party requests a public hearing.

TECHNICAL REVIEW

There are no outstanding technical issues associated with this request.

INTERESTED PARTY COMMENTS

Staff has received no interested party comments concerning this request.

REQUIRED ACTIONS:

- **SCHEDULE** the case to be heard by the Planning Commission in **BUSINESS SESSION** or **PUBLIC HEARING**

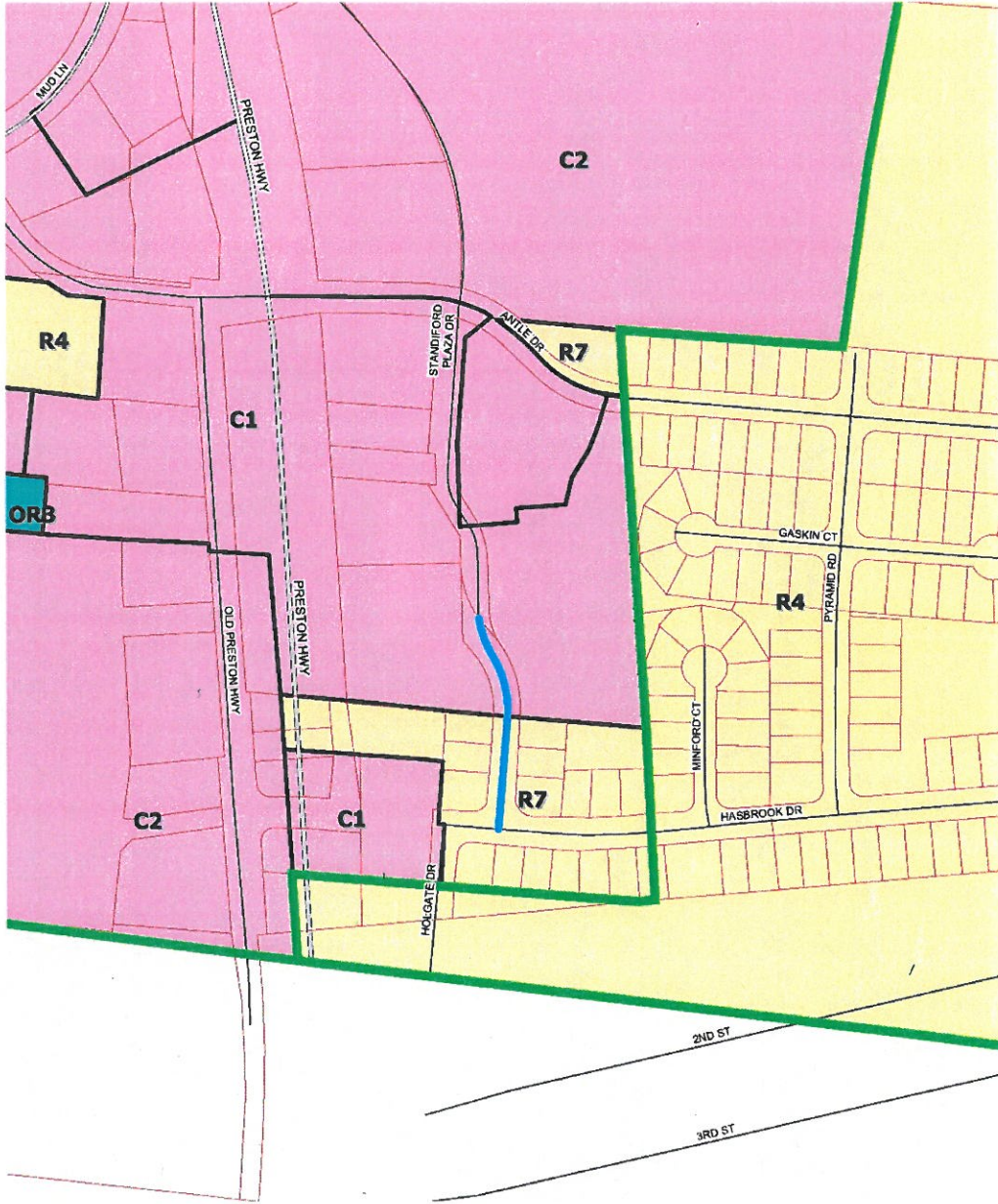
NOTIFICATION

Date	Purpose of Notice	Recipients
01/22/2019	Hearing before LD&T	1 st Tier adjoining property owners. Registered Neighborhood Groups in Council District 13

ATTACHMENTS


1. Zoning Map
2. Aerial Photograph

1. Zoning Map



Crandon Road

feet

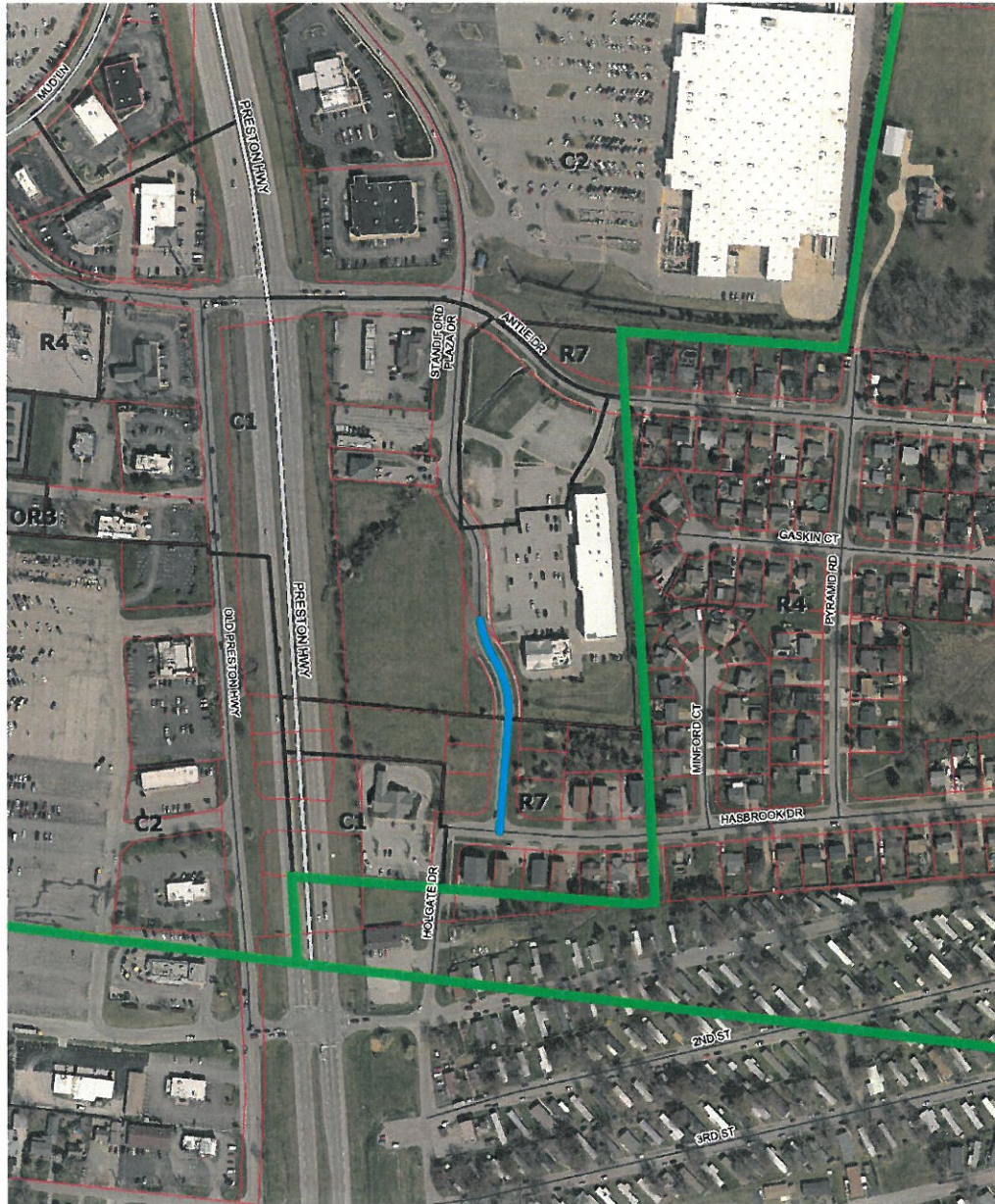


Map Created: 1/28/2019




Copyright (c) 2019, LOUISVILLE AND JEFFERSON COUNTY METROPOLITAN SEWER DISTRICT (MSD), LOUISVILLE WATER COMPANY (LWC), LOUISVILLE METRO GOVERNMENT and JEFFERSON COUNTY PROPERTY VALUATION ADMINISTRATOR (PVA). All Rights Reserved.

2. Aerial Photograph



Crandon Road
feet



Map Created: 12/10/2018



Copyright (c) 2018, LOUISVILLE AND JEFFERSON COUNTY METROPOLITAN SEWER DISTRICT (MSD), LOUISVILLE WATER COMPANY (LWC), LOUISVILLE METRO GOVERNMENT and JEFFERSON COUNTY PROPERTY VALUATION ADMINISTRATOR (PVA). All Rights Reserved.