

**Land Development and Transportation Committee**  
**Staff Report**  
September 12, 2019



<b>Case No:</b>	19-STRNAME-0001
<b>Project Name:</b>	Victoria Way
<b>Location:</b>	Victoria Way North of Moorhaven Dr
<b>Owner(s):</b>	Louisville Metro
<b>Applicant:</b>	H & T realty, Inc.
<b>Jurisdiction:</b>	Louisville Metro
<b>Council District:</b>	23 – James Peden
<b>Case Manager:</b>	Jay Lockett, Planner I

**REQUEST(S)**

- **Street Name Change**

**CASE SUMMARY/BACKGROUND**

The applicant proposes to rename the stub portion of Victoria Way north of Moorhaven Dr to Brook Valley Dr in order to match a proposed extension of that street as part of the Woods of Brookshire subdivision. The renaming is required by the Conditions of Approval of case 18SUBDIV1016. There is a single property with an address on this portion of Victoria Way, and they have signed notarized consent to the closure. Victoria Way will remain to the south of Moorhaven Dr.

**STAFF FINDING**

The proposed name has been approved by Metro Emergency Services and the Highview Fire Department. The request may be heard in business session of the Planning Commission if no interested party requests a public hearing.

**TECHNICAL REVIEW**

There are no outstanding technical issues associated with this request.

**INTERESTED PARTY COMMENTS**

Staff has received no interested party comments concerning this request.

**REQUIRED ACTIONS:**

- **SCHEDULE** the case to be heard by the Planning Commission in **BUSINESS SESSION** or **PUBLIC HEARING**

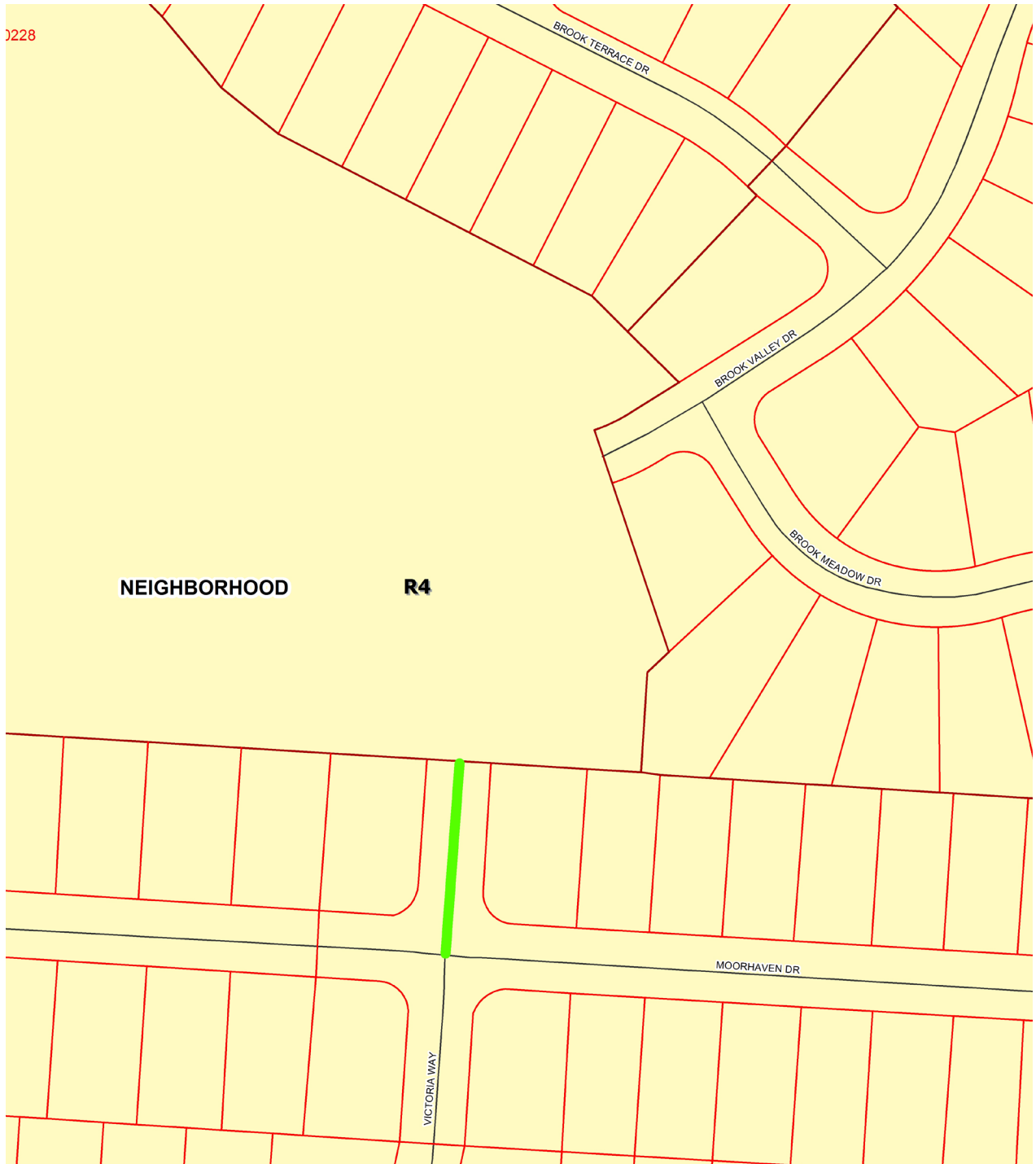
**NOTIFICATION**

<b>Date</b>	<b>Purpose of Notice</b>	<b>Recipients</b>
<b>8-22-19</b>	Hearing before LD&T	1 <sup>st</sup> Tier adjoining property owners. Registered Neighborhood Groups in Council District 23

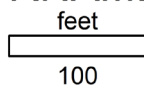
**ATTACHMENTS**

1. Zoning Map
2. Aerial Photograph

1. **Zoning Map**



19-STRNAME-0001




Copyright (c) 2017, LOUISVILLE AND JEFFERSON COUNTY METROPOLITAN SEWER DISTRICT (MSD), LOUISVILLE WATER COMPANY (LWC), LOUISVILLE METRO GOVERNMENT and JEFFERSON COUNTY PROPERTY VALUATION ADMINISTRATOR (PVA). All Rights Reserved.

2. Aerial Photograph



19-STRNAME-0001

feet



100

Copyright (c) 2017, LOUISVILLE AND JEFFERSON COUNTY METROPOLITAN SEWER DISTRICT (MSD), LOUISVILLE WATER COMPANY (LWC), LOUISVILLE METRO GOVERNMENT and JEFFERSON COUNTY PROPERTY VALUATION ADMINISTRATOR (PVA). All Rights Reserved.