
















**PLAN 2040
CORE GRAPHICS**

Core Graphic 1

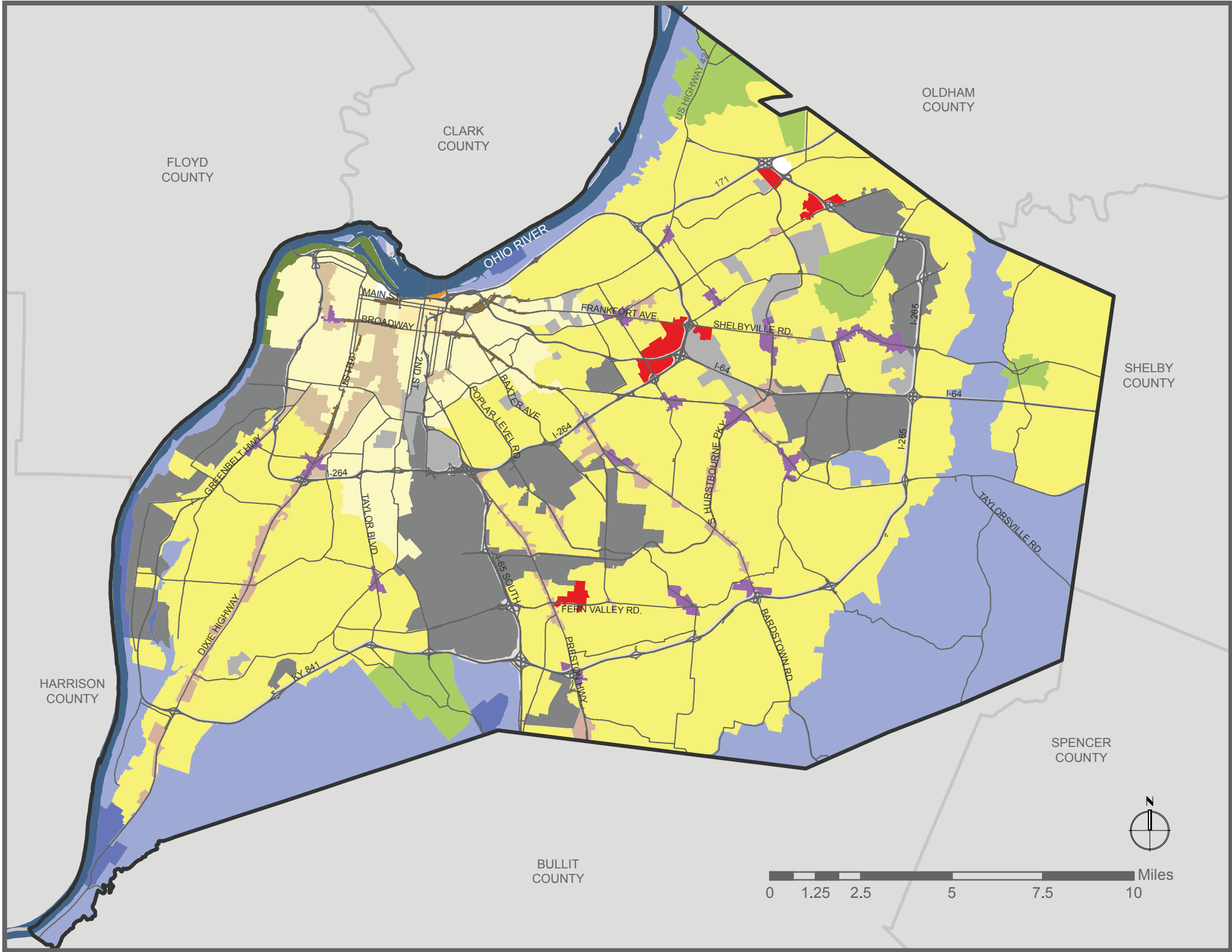
Community Form Areas

Legend

- | | |
|---|--|
|  Campus |  Town Center |
|  Downtown |  Traditional Marketplace Corridor |
|  Neighborhood |  Traditional Neighborhood |
|  Regional Center |  Traditional Workplace |
|  Special District/Downtown |  Village |
|  Special District/Neighborhood | |
|  Special District/Suburban Workplace | |
|  Special District/Traditional Neighborhood | |
|  Suburban Marketplace Corridor | |
|  Suburban Workplace | |

*New form districts will be mapped subsequently as form districts in the form district map.





FLOYD COUNTY

CLARK COUNTY

OLDHAM COUNTY

SHELBY COUNTY

HARRISON COUNTY

BULLIT COUNTY








SPENCER COUNTY



Core Graphic 2

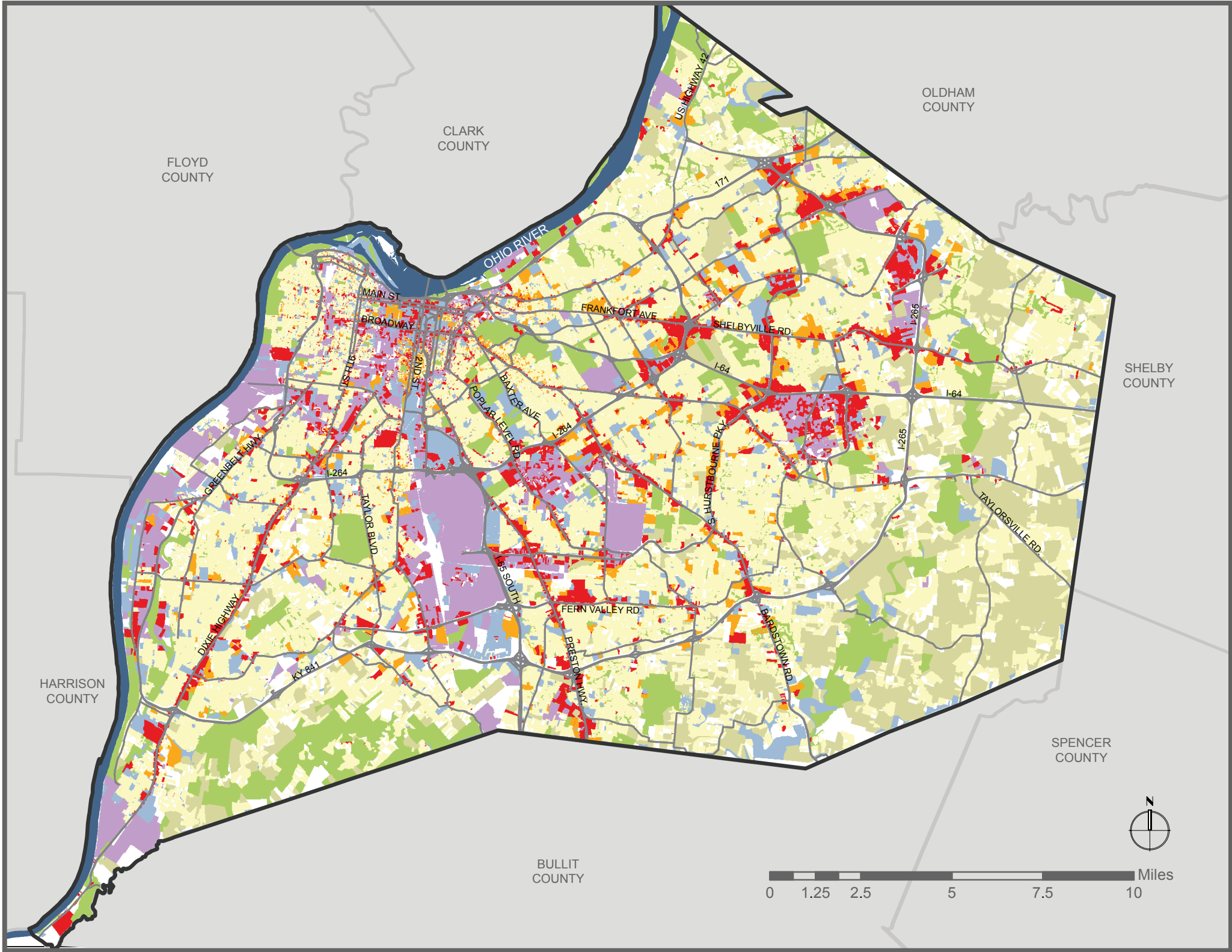
Land Use

Legend

-  Single Family
-  Multi Family
-  Commercial
-  Industrial
-  Public Used and Owned and Semi - Public
-  Parks, Private Open Space and Cemeteries
-  Vacant or Right-of-Way
-  Farmland*

**As determined by tax assessment classification by the Jefferson County Property Value Administration.*





FLOYD COUNTY

CLARK COUNTY

OLDHAM COUNTY

SHELBY COUNTY

HARRISON COUNTY

BULLIT COUNTY

SPENCER COUNTY

OHIO RIVER

MAIN ST.

BROADWAY

FRANKFORT AVE.

SHELBYVILLE RD.

GREENBELT HWY.

I-264

TAYLOR BLVD.

POPULAR LEVEL RD.

BAXTER AVE.

I-264

S. HURSTBOURNE PKY.

I-265

TAYLORSVILLE RD.

DIXIE HIGHWAY

KY 841

I-65 SOUTH

FERN VALLEY RD.

PRESTON HWY.

BARDSTOWN RD.

171

I-64

I-64



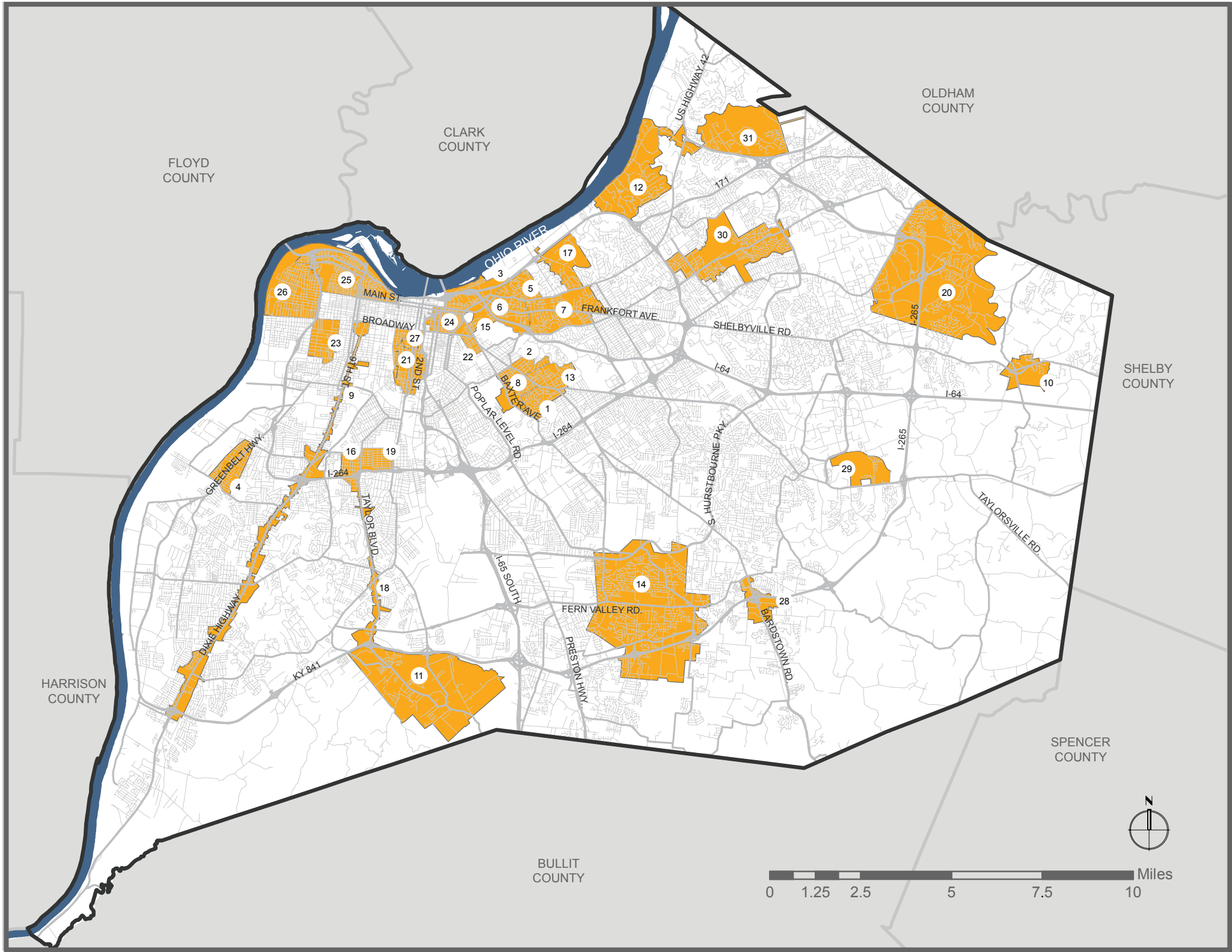
Core Graphic 3

Corridor and Neighborhood Plans Adopted After 2000

Legend

1. Belknap Neighborhood Plan
2. Bonnycastle Neighborhood Plan
3. Butchertown Neighborhood Plan
4. Cane Run Road Neighborhood Plan
5. Clifton Heights Neighborhood Plan
6. Clifton Neighborhood Plan
7. Crescent Hill Neighborhood Plan
8. Deer Park Neighborhood Plan
9. Dixie Highway Corridor Master Plan
10. Eastwood Neighborhood Plan
11. Fairdale Neighborhood Plan
12. Glenview Neighborhood Plan
13. Highlands-Douglass Neighborhood Plan
14. Highview Neighborhood Plan
15. Irish Hill Neighborhood Plan
16. Jacobs Neighborhood Plan
17. Mockingbird Valley Neighborhood Plan
18. New Cut Road/Taylor Boulevard Corridor Study
19. Oakdale Neighborhood Plan
20. Old Henry Road Subarea Plan
21. Old Louisville/Limerick Neighborhood Plan
22. Original Highlands Neighborhood Plan
23. Parkland Neighborhood Plan
24. Phoenix Hill Neighborhood Plan
25. Portland Neighborhood Plan
26. Shawnee Neighborhood Plan
27. SoBro/SoBro Planned Development District
28. Southeast Metro Regional Study Area
29. Tyler Rural Settlement District Neighborhood Plan
30. Westport Road Corridor Small Area Plan
31. Wolfpen Branch Neighborhood Plan





FLOYD COUNTY

CLARK COUNTY

OLDHAM COUNTY

SHELBY COUNTY

HARRISON COUNTY

BULLIT COUNTY

SPENCER COUNTY



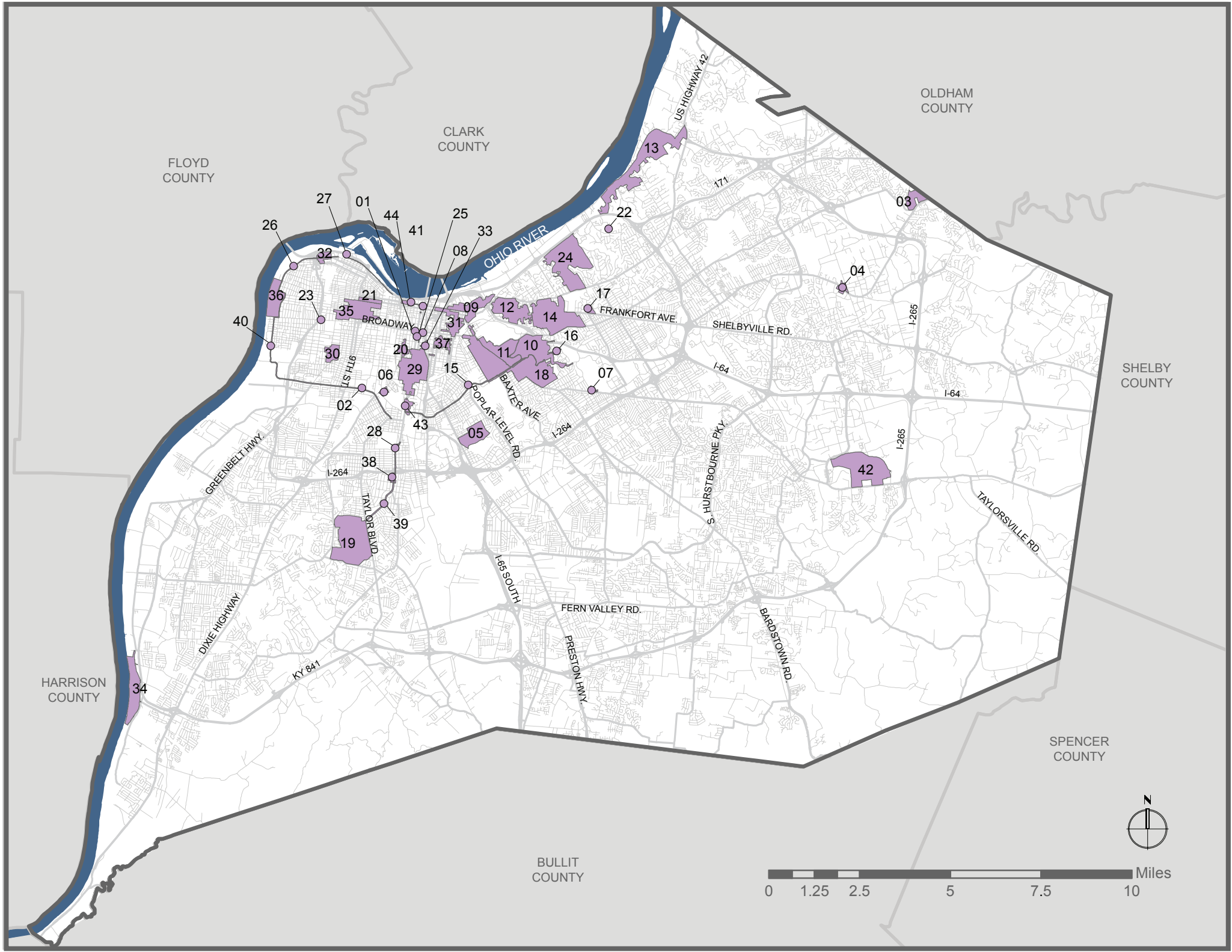
Core Graphic 4

National Register Districts

Legend

1. Second & Breckinridge
2. Algonquin Parkway
3. Altawood
4. Anchorage
5. Audubon Park
6. Avery Industrial
7. Bowman Field
8. Brook & Breckinridge
9. Butchertown
10. Cherokee Park
11. Cherokee Triangle
12. Clifton
13. Country Estates of River Road
14. Crescent Hill
15. Eastern Parkway
16. Gardencourt
17. Green Tree Manor
18. Highlands
19. Iroquois Park
20. Limerick
21. Lower West Market
22. Locust Grove
23. Marlow Place Bungalow
24. Mockingbird Valley
25. N. Old Louisville/First Street
26. Northwestern Parkway
27. Oakdale
28. Old Louisville
29. Parkland
30. Phoenix Hill
31. Portland
32. Preston-St. Catherine
33. Riverside Farmsley-Moremen Landing
34. Russell
35. Shawnee Park
36. Smoketown
37. Southern Heights-Beechmont
38. Southern Parkway
39. Southwestern Parkway
40. Third & Jefferson
41. Tyler Settlement
42. University of Louisville
43. West Main Street





FLOYD COUNTY

CLARK COUNTY

OLDHAM COUNTY

HARRISON COUNTY

BULLIT COUNTY

SPENCER COUNTY

SHELBY COUNTY





Core Graphic 5



Local Historic Preservation Districts

Legend

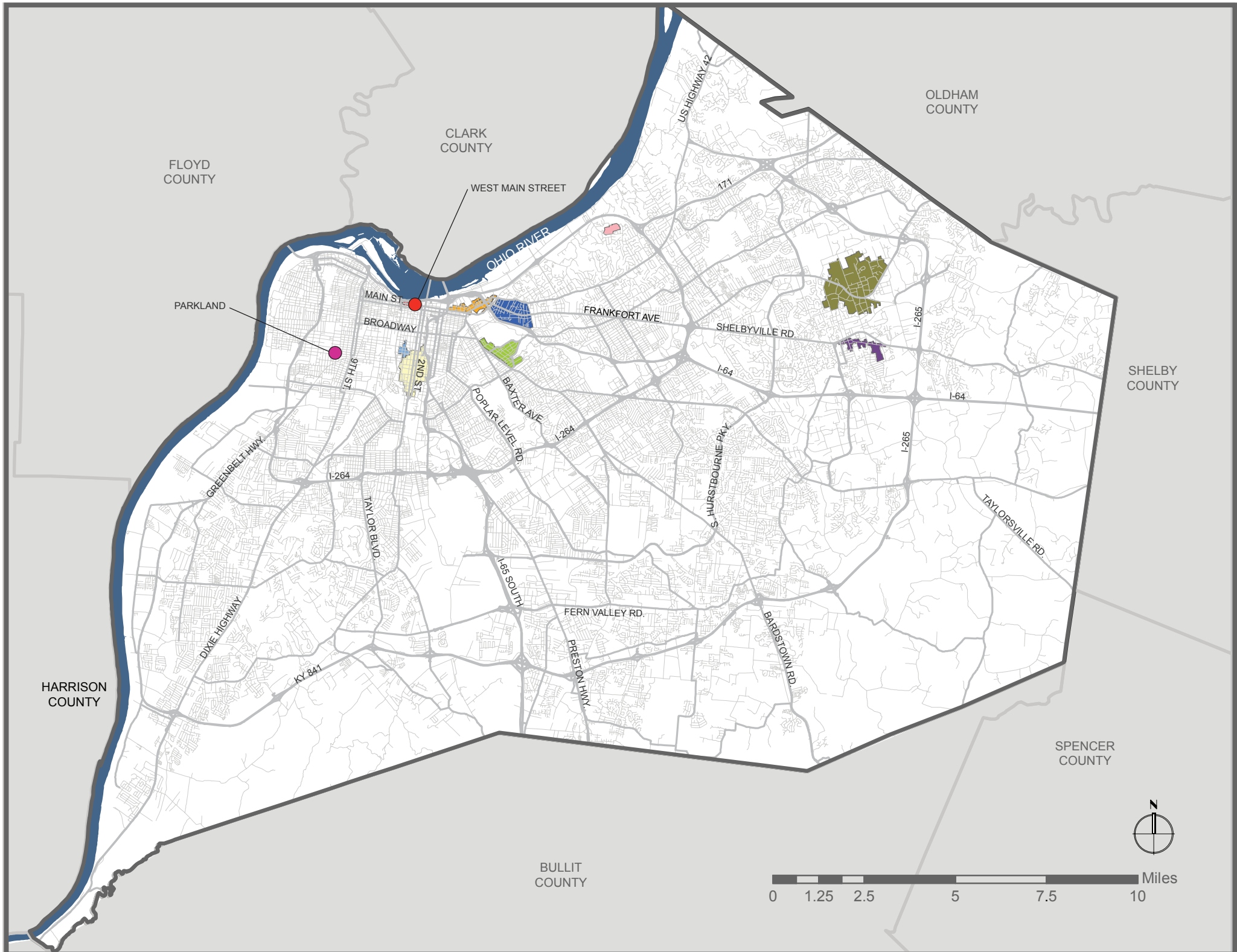
Louisville Metro

-  Butchertown
-  Cherokee Triangle
-  Clifton
-  Limerick
-  Old Louisville
-  Parkland
-  West Main Street

Other Cities

-  City of Anchorage
-  City of Middletown





FLOYD COUNTY

CLARK COUNTY

OLDHAM COUNTY

SHELBY COUNTY

SPENCER COUNTY

BULLIT COUNTY

HARRISON COUNTY



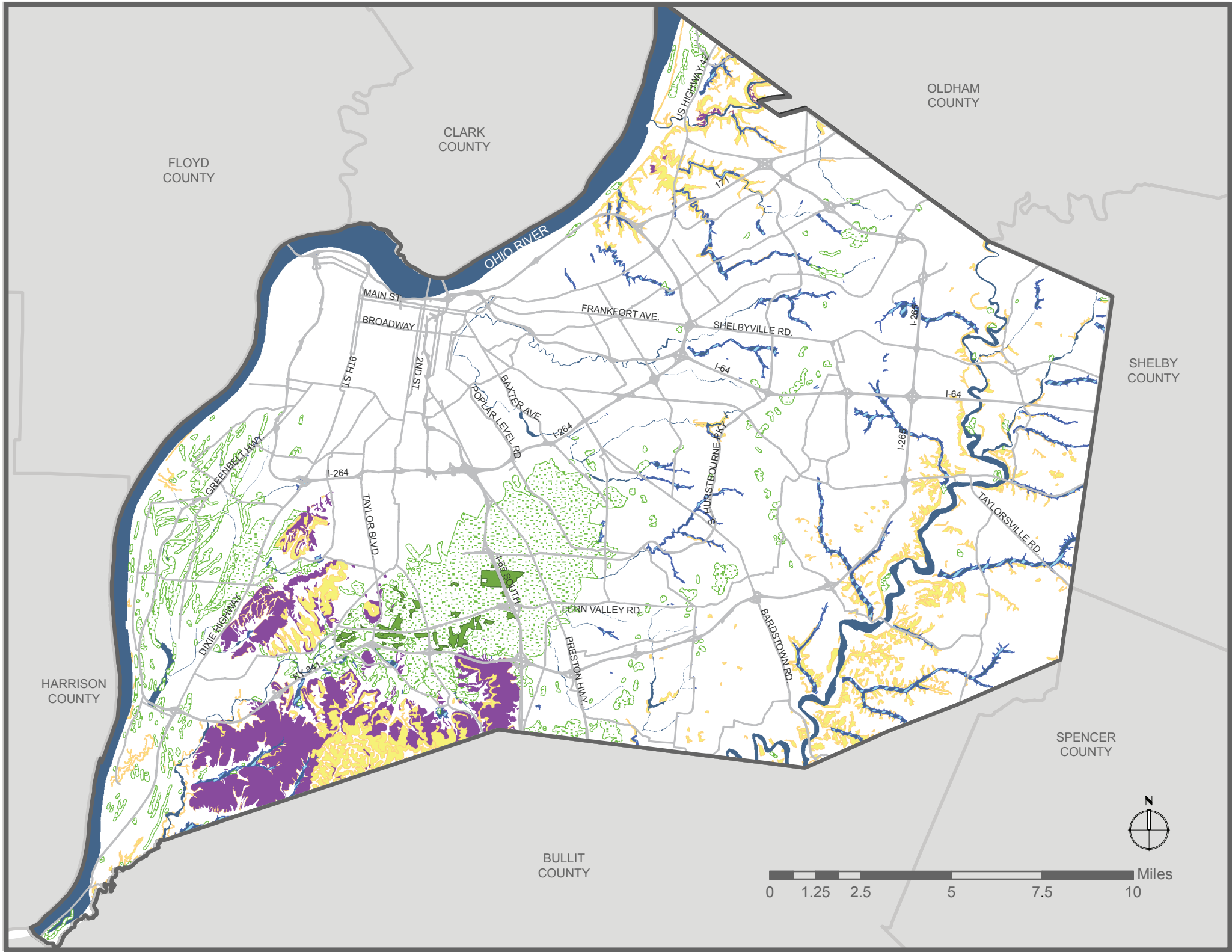
Core Graphic 6

Environmental Constraints

Legend

-  Wetlands
-  Potential Wetlands (Hydric Soil)
-  Floodplain (100 Year)
-  Floodway
-  Steep Slopes
-  Unstable Soil





FLOYD COUNTY

CLARK COUNTY

OLDHAM COUNTY

SHELBY COUNTY

HARRISON COUNTY

BULLIT COUNTY

SPENCER COUNTY

OHIO RIVER

US Highway 177

MAIN ST.

BROADWAY

FRANKFORT AVE.

SHELBYVILLE RD.

9TH ST.

2ND ST.

POPLAR LEVEL RD.

BAKTER AVE.

I-64

I-64

I-264

I-264

I-268

GREENBELT HWY.

TAYLOR BLVD.

S. AURISTBOURNE PL.

TAYLORSVILLE RD.

DIXIE HIGHWAY

ABE SOUTH

FERN VALLEY RD.

BARDSTOWN RD.

PRESTON HWY.













Core Graphic 7



Streams and Watersheds

Legend

Watersheds with Sub basin

-  Cedar Creek
-  Floyds Fork
-  Goose Creek
-  Harrods Creek
-  Middle Fork Beargrass Creek
-  Mill Creek
-  Muddy Fork Beargrass Creek
-  Pennsylvania Run
-  Pond Creek
-  South Fork Bear Grass Creek

Streams

-  USGS Blueline/Perennial
-  USGS Intermittent



FLOYD COUNTY

CLARK COUNTY


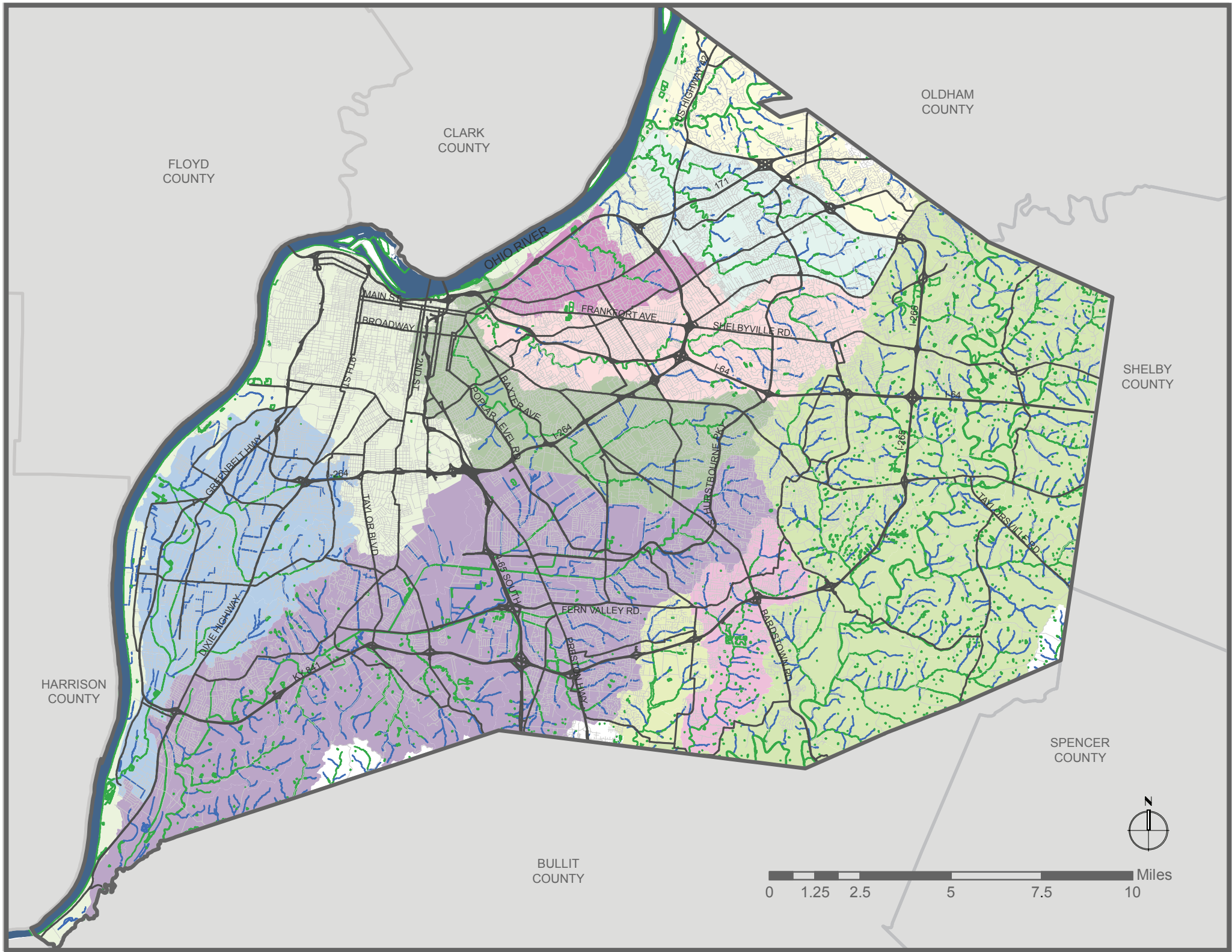
OLDHAM COUNTY

SHELBY COUNTY

HARRISON COUNTY

SPENCER COUNTY

BULLIT COUNTY









Core Graphic 8








Greenways, Parks, and Open Space

Legend

Louisville Loop

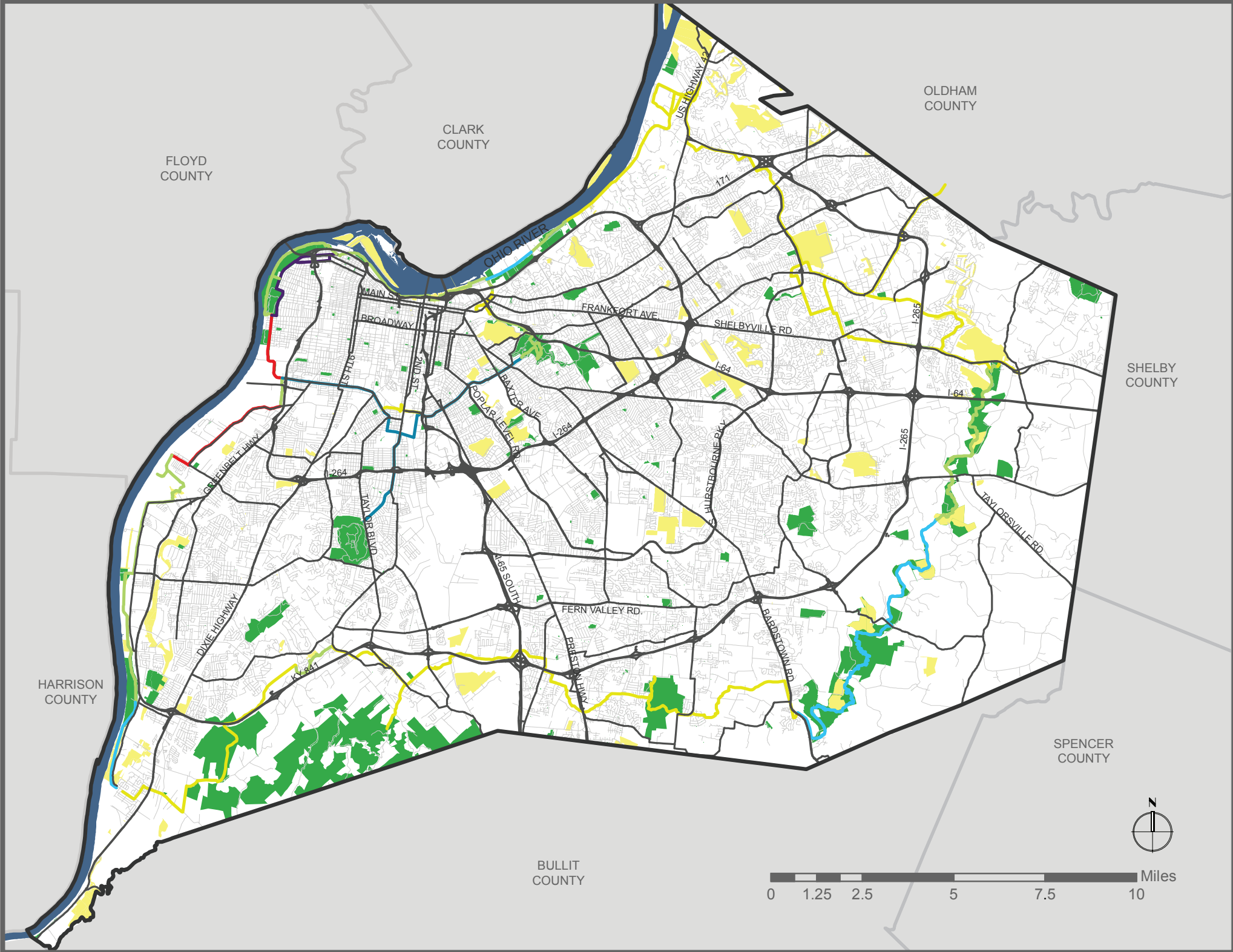
-  Built
-  Bike Lanes
-  Olmsted Parkways
-  Designed
-  Planned or In-Planning
-  Detour

Greenways (Proposed)

-  Hard Surface Trail - Primary
-  Hard - Secondary
-  Alternative - Secondary
-  Soft - Secondary
-  Other open space and recreation resources
-  Metro Parks
-  Public parks and recreation facilities

*Data is being updated





FLOYD COUNTY

CLARK COUNTY

OLDHAM COUNTY

SHELBY COUNTY

HARRISON COUNTY

SPENCER COUNTY



BULLIT COUNTY



Core Graphic 9

Air Quality Areas of Concern

Legend

-  Potential Carbon Monoxide Hotspots
-  Potential areas of concern for Carbon Monoxide



FLOYD COUNTY

CLARK COUNTY


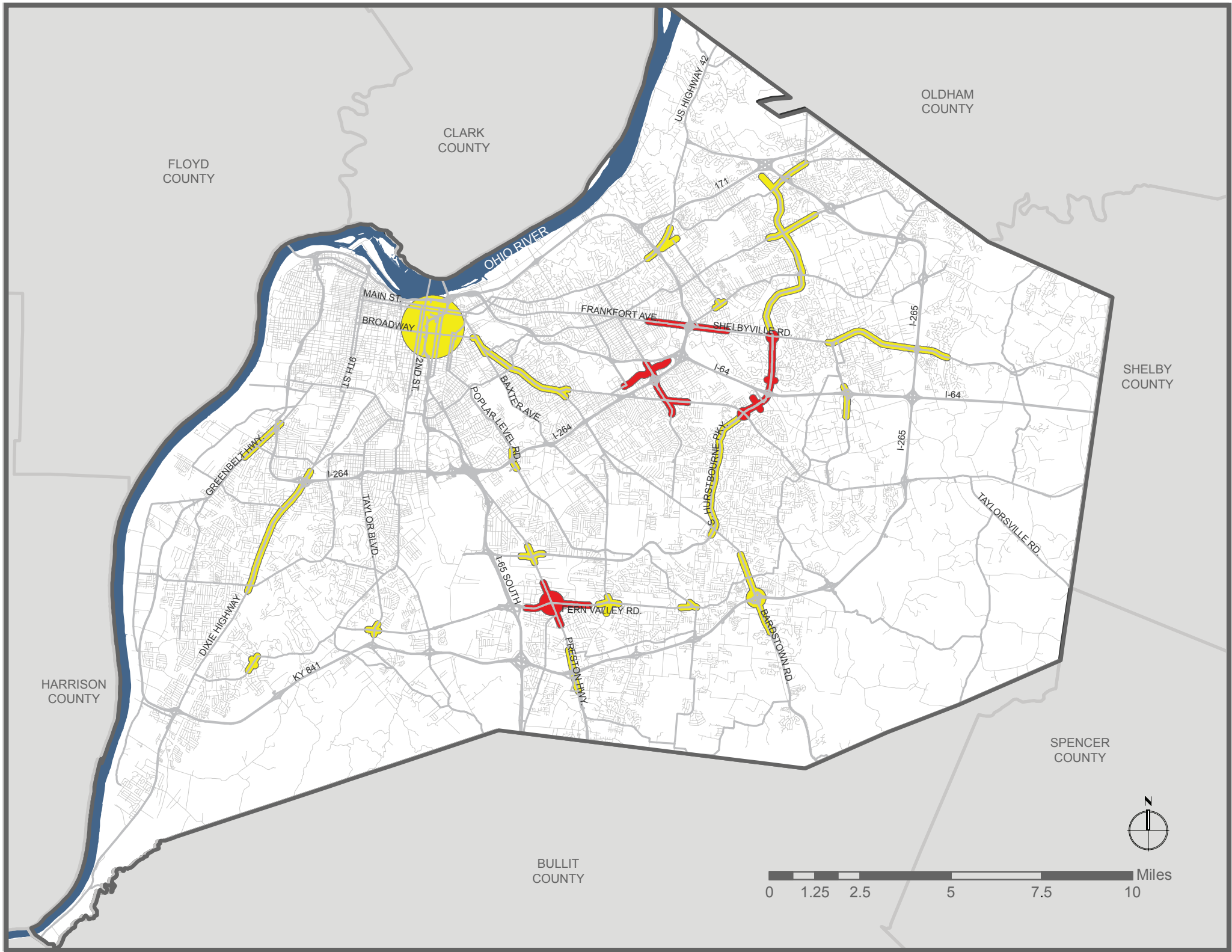
OLDHAM COUNTY

SHELBY COUNTY

HARRISON COUNTY

SPENCER COUNTY

BULLIT COUNTY



Core Graphic 10

Noise Impact Areas

Legend

Louisville Regional Airport Authority

2016 Annual Day-Night Average Sound Level, DNL, in Decibels

DNL 65 represents the thresholds of “significant” noise exposure. Residential uses are typically considered incompatible with noise levels of 65 dB DNL or greater.

 60-65 dB DNL *


 65-70 dB DNL


 70-75 dB DNL

 75+ dB DNL

*DNL 60-65 contour is presented to provide additional information on community noise exposure and is provided for informational purposes only. Community noise concerns can extend well beyond the noise contours used to define “significant” noise impact because sensitivity to noise varies greatly from person to person. This variation in sensitivity indicates that, while it may not be appropriate to restrict residential development options beyond the area of significant noise impact, it would be beneficial to permit potential new residents to make an informed decision about moving into the Airport environs.

Expressway Noise

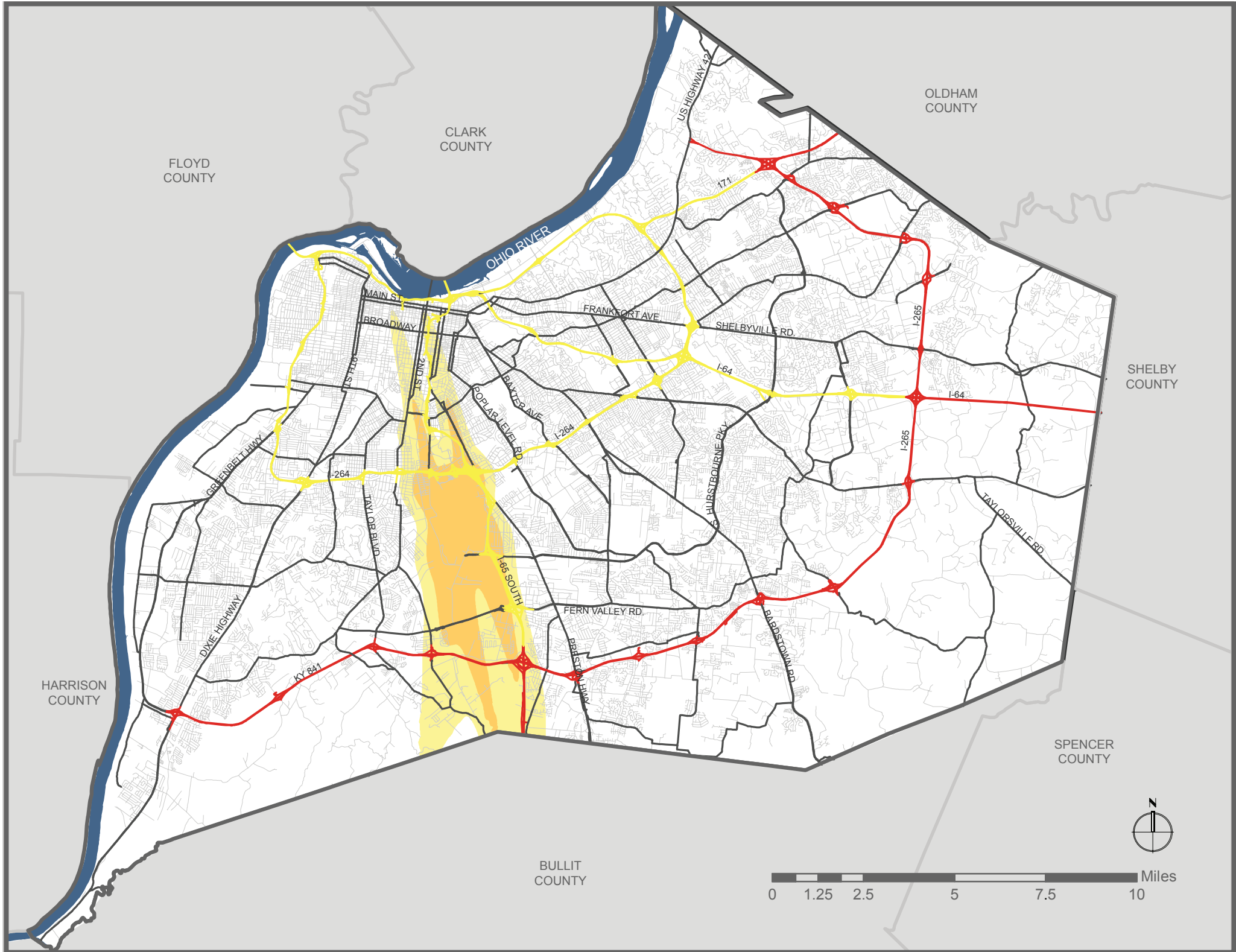
 250' setback for residential uses and noise sensitive community facilities established by regulation

 250' setback for residential uses and noise sensitive community facilities encouraged by Planning Commission policy

*Data is being updated



LOJIC



Core Graphic 11

Roadway Classification

Legend

Existing Roadway Classifications

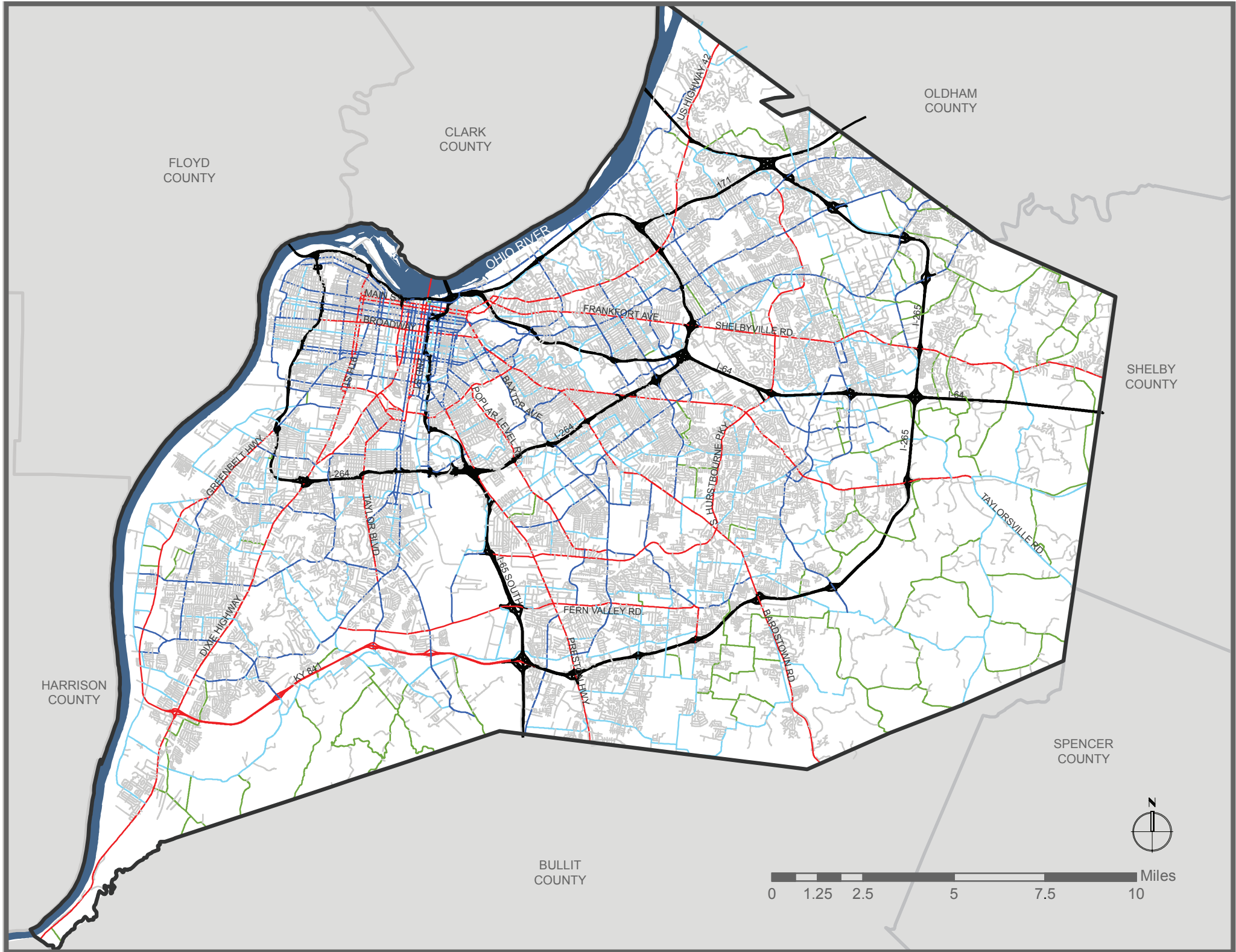
- Expressway
- Expressway Ramp
- Major Arterial
- Minor Arterial
- Primary Collector
- Secondary Collector
- Local

Projected Roadway Classifications

- Expressway
- Expressway Ramp
- Minor Arterial
- Primary Collector
- Future Roadway Studies/Corridors

*Data is being updated





FLOYD COUNTY

CLARK COUNTY

OLDHAM COUNTY

SHELBY COUNTY

HARRISON COUNTY

BULLIT COUNTY

SPENCER COUNTY



Core Graphic 12

TARC Transit Routes

Legend

 Circulator Routes

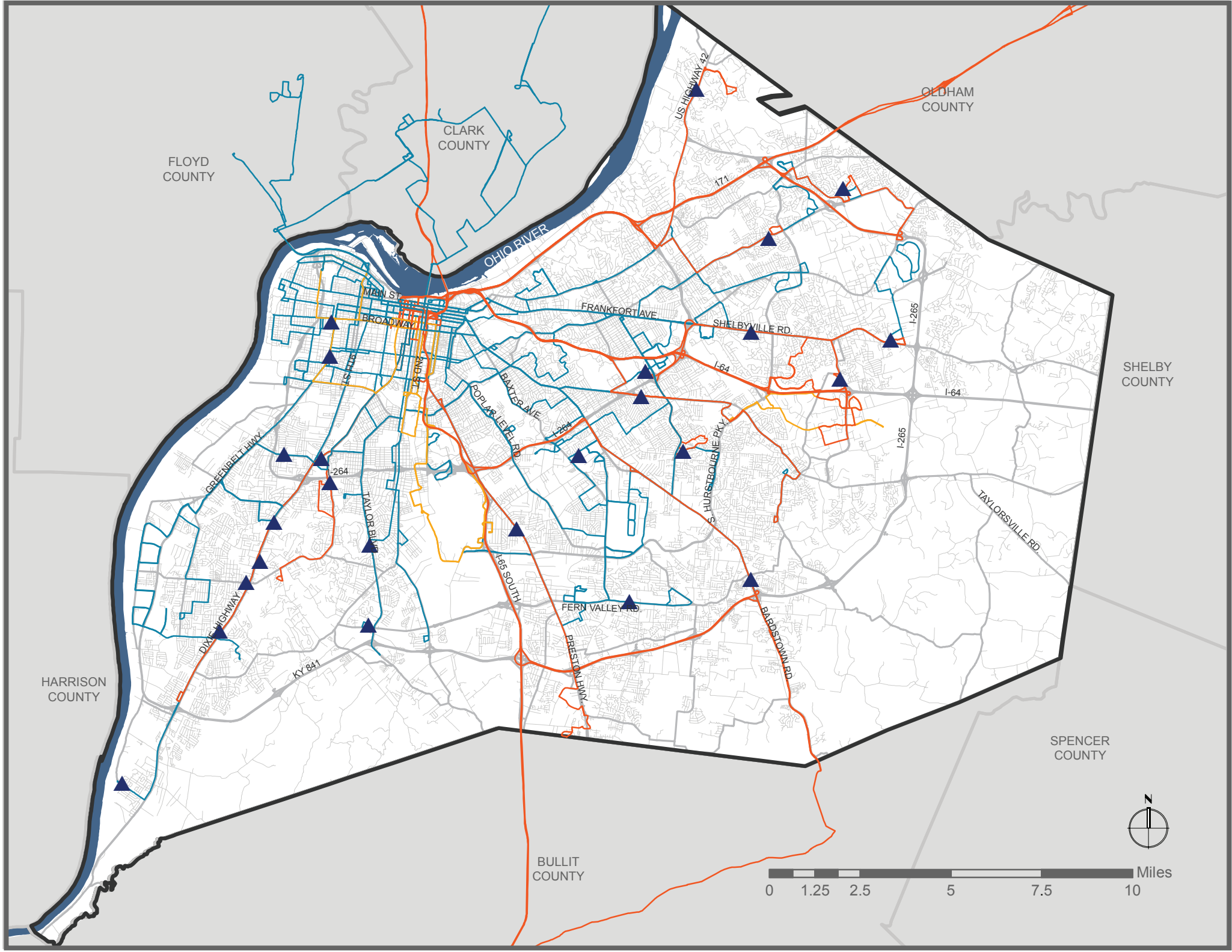
 Express Routes

 Local Routes

 Park & TARC Lots



LOJIC



FLOYD COUNTY

CLARK COUNTY

OLDHAM COUNTY

OHIO RIVER

SHELBY COUNTY

HARRISON COUNTY

BULLIT COUNTY






SPENCER COUNTY



Core Graphic 13

Parkways and Scenic Corridor

Legend

-  **Scenic Corridors**
Roadways with development standards applicable to developments adjacent to those corridors in an effort to protect existing scenic and aesthetic qualities, to ensure a quality visual experience on developing corridors and to protect and improve the visual experience on established corridors.
-  **Scenic Corridors Middletown**
Scenic Corridors within the City of Middletown of a more urban character.
-  **Olmsted Parkway System**
New Development on abutting property is reviewed for compatibility with parkway design features and compliance with applicable regulations.
-  **Designated Parkways**
New development on abutting property is reviewed for compliance with the Development Code and Planning Commission policy.
-  **Snyder Freeway**
Freeway with development standards applicable to adjacent developments to protect existing scenic and aesthetic qualities, to ensure a quality visual experience on developing corridors and to protect and improve the visual experience on established corridors.
-  **Floyds Fork Dro Scenic Corridor**
Scenic Corridors subject to Chapter 3 Part 1 of the Land Development Code.
-  **Floyds Fork Dro Scenic Corridor / Scenic Corridor**
Scenic Corridors subject to Chapter 3 Part 1 of the Land Development Code and also designated a Scenic Corridor for Cornerstone 2020.
-  **Floyds Fork Dro Scenic Corridor / Designated Parkways**
Scenic Corridors subject to Chapter 3 Part 1 of the Land Development Code and also designated a Parkway for Cornerstone 2020.



FLOYD COUNTY

CLARK COUNTY

OLDHAM COUNTY

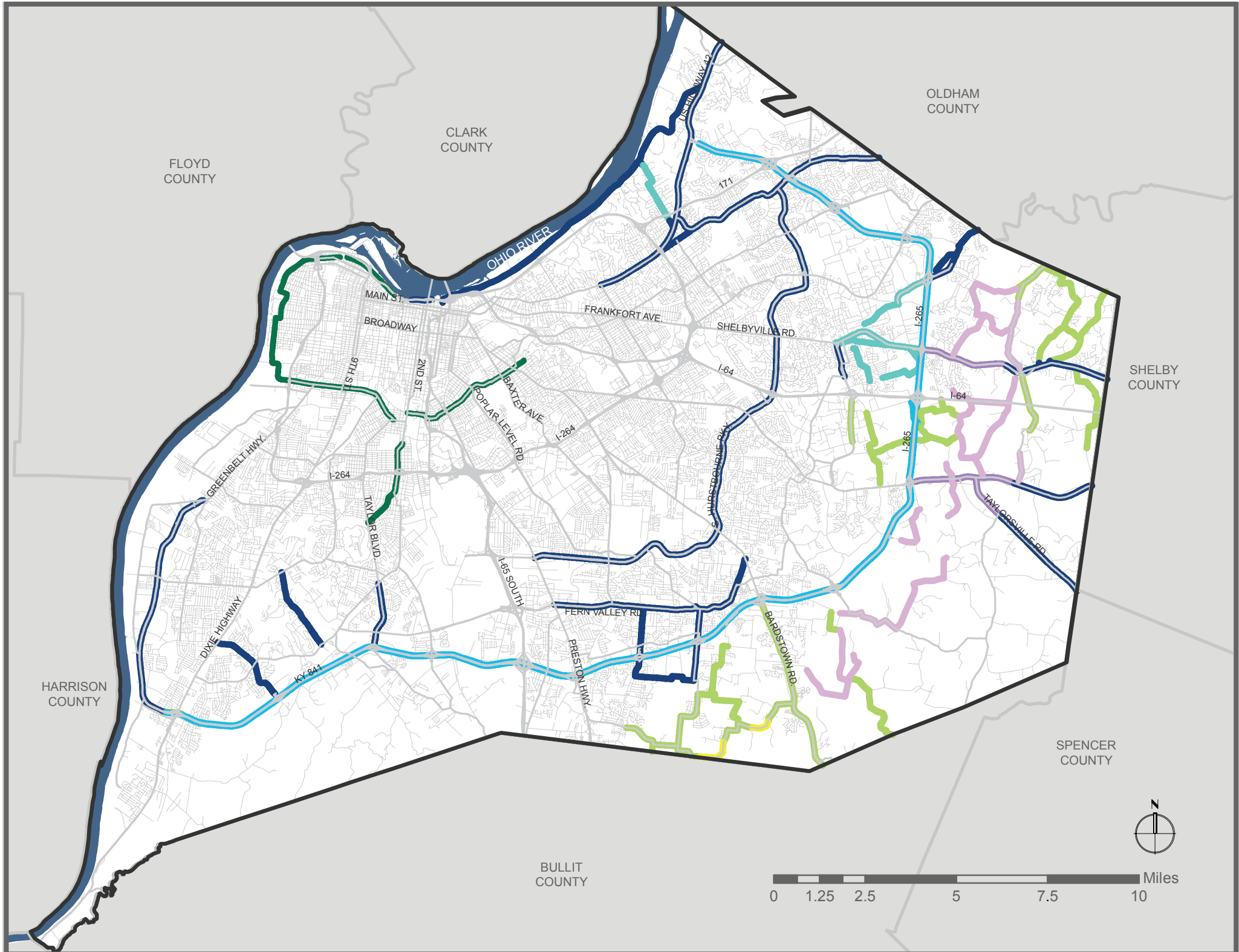
SHELBY COUNTY

SPENCER COUNTY

HARRISON COUNTY

BULLIT COUNTY

OHIO RIVER



Core Graphic 14

Bikeways

Legend

Facility Type*

- ^∨ Bike Lanes
- ^∨ Offroad Trails
- ^∨ Shared Roadways - Low Volume
- ^∨ Shared Roadways - Medium Volume
- ^∨ Shared Roadways - High Volume
- ^∨ Shared Use Path
- ^∨ Signs & Markings

**Routes displayed are those facilities identified as of 6/1/13 and do not represent future facilities. Reference future Bicycle Master Plan for specific proposed facilities.*

*Data is being updated



FLOYD COUNTY

CLARK COUNTY

OLDHAM COUNTY

OHIO RIVER

SHELBY COUNTY

SPENCER COUNTY

BULLIT COUNTY

HARRISON COUNTY

MAIN ST

BROADWAY

US 716

2ND ST

FRANKFORT AVE

SHELBYVILLE RD

I-265

I-64

I-64

GREENBELT HWY

I-264

TAMM OR BLVD

COPLAR LEVEL RD

BAKTER AVE

I-264

HURSTBOWNE BL

I-265

TAYLORSVILLE RD

DIXIE HIGHWAY

KY 841

186 SOUTH


FERN VALLEY RD

PRESTON HWY

BARSTOWN RD

US HIGHWAY 42

171



Core Graphic 15

Potential Karst Areas and Wellhead Protection Zones

Legend

 Known Sinkholes

 Major Streams

Water Wells Use

 Domestic

 Irrigation

 Livestock

 Public

 Karst Vulnerability

 Major Karst of Kentucky

 Minor Karst of Kentucky

 Railroads

 USGS Blueline/Perennial

Wellhead Protection Area

 Wellhead Protection Area

*Data is being updated



FLOYD COUNTY

CLARK COUNTY

OLDHAM COUNTY

SHELBY COUNTY

HARRISON COUNTY

SPENCER COUNTY

BULLIT COUNTY

OHIO RIVER

US HIGHWAY 49

171

MAIN ST

BROADWAY

FRANKFORT AVE

SHELBYVILLE RD

I-265

15TH ST

2ND ST

POPLAR LEVEL BL

BAKTRAVE

I-64

I-64

GR FENWELL BLVD

I-264

TAMOR BLVD

I-264

HURSTBOWNE BLVD

I-265

TAYLORSVILLE RD

DIXIE HIGHWAY

KY 241

I-65 SOUTH

FERN VALLEY RD

BARDSLOW RD

BRISTOL HWY



Core Graphic 16

Community Facilities

Legend

Hospitals & Acute Care Centers

 Urban Fire Stations

 Suburban Fire Stations

Colleges & Universities

 Louisville Free Public Libraries

 Louisville Metro Voting Sites

 Community Warning Sirens

Louisville Metro Schools

 Anchorage

 JCPS

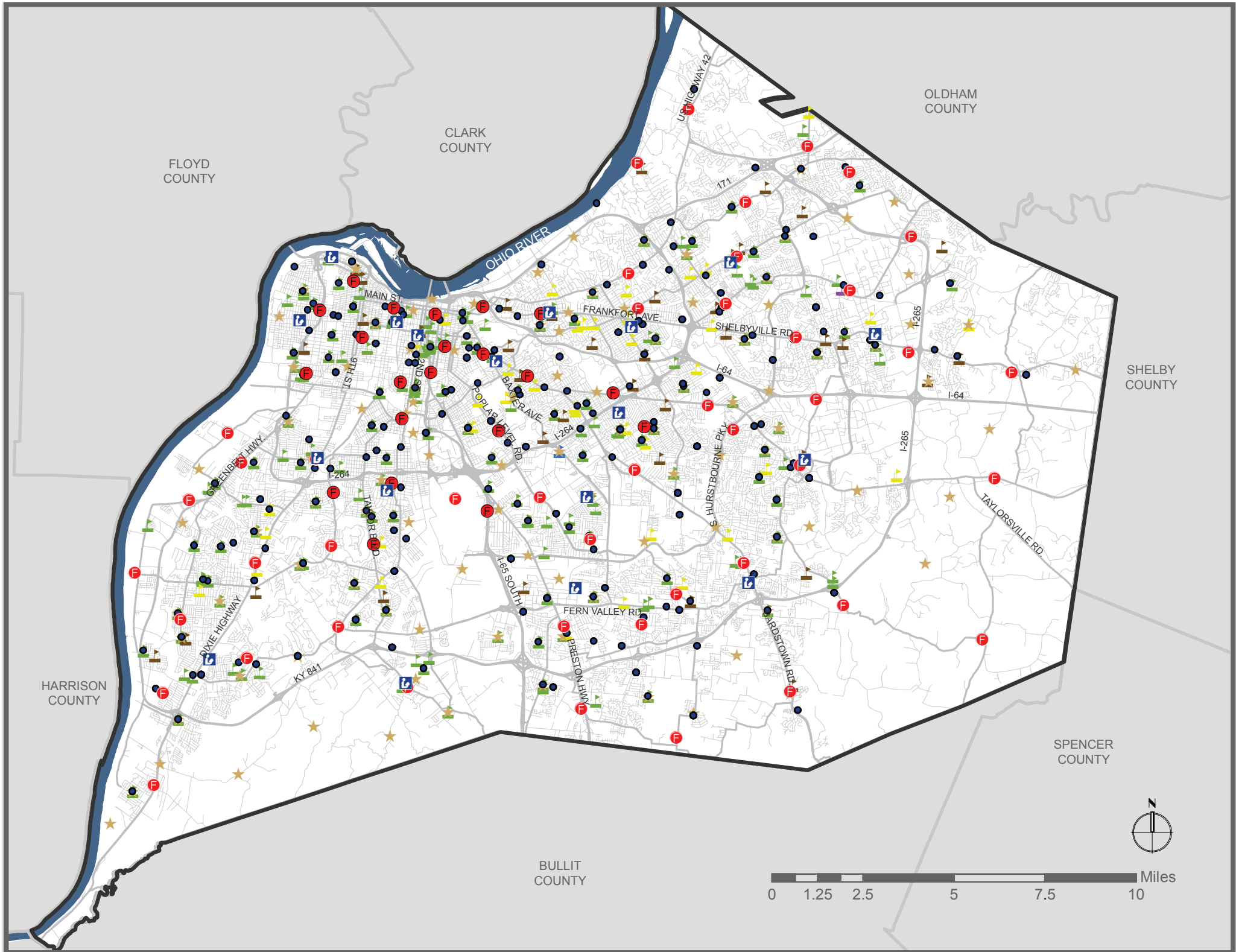
 Parochial School

 Pre School Prep

 Private School

*Data is being updated





FLOYD COUNTY

CLARK COUNTY

OLDHAM COUNTY

SHELBY COUNTY

HARRISON COUNTY

SPENCER COUNTY

BULLIT COUNTY



Core Graphic 17

Utility Facilities Water & Sewer Lines

Legend

Water Quality Treatment Centers

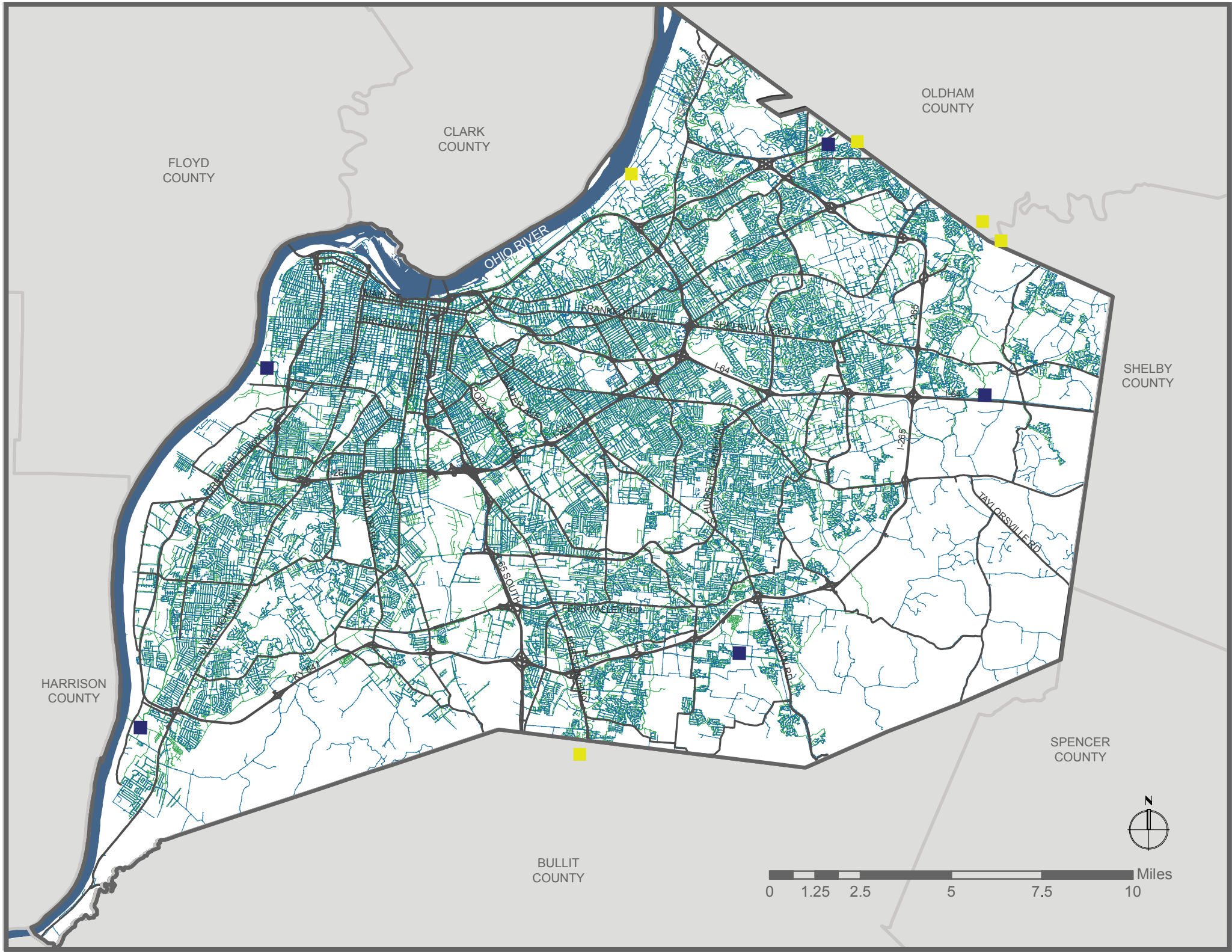
■ MSD

■ Private

— Sewer Lines - In Service

— LWC Water Mains





FLOYD COUNTY

CLARK COUNTY

OLDHAM COUNTY

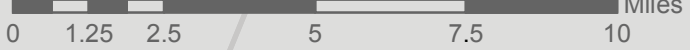
OHIO RIVER

HARRISON COUNTY

BULLITT COUNTY

SPENCER COUNTY

SHELBY COUNTY



Core Graphic 18

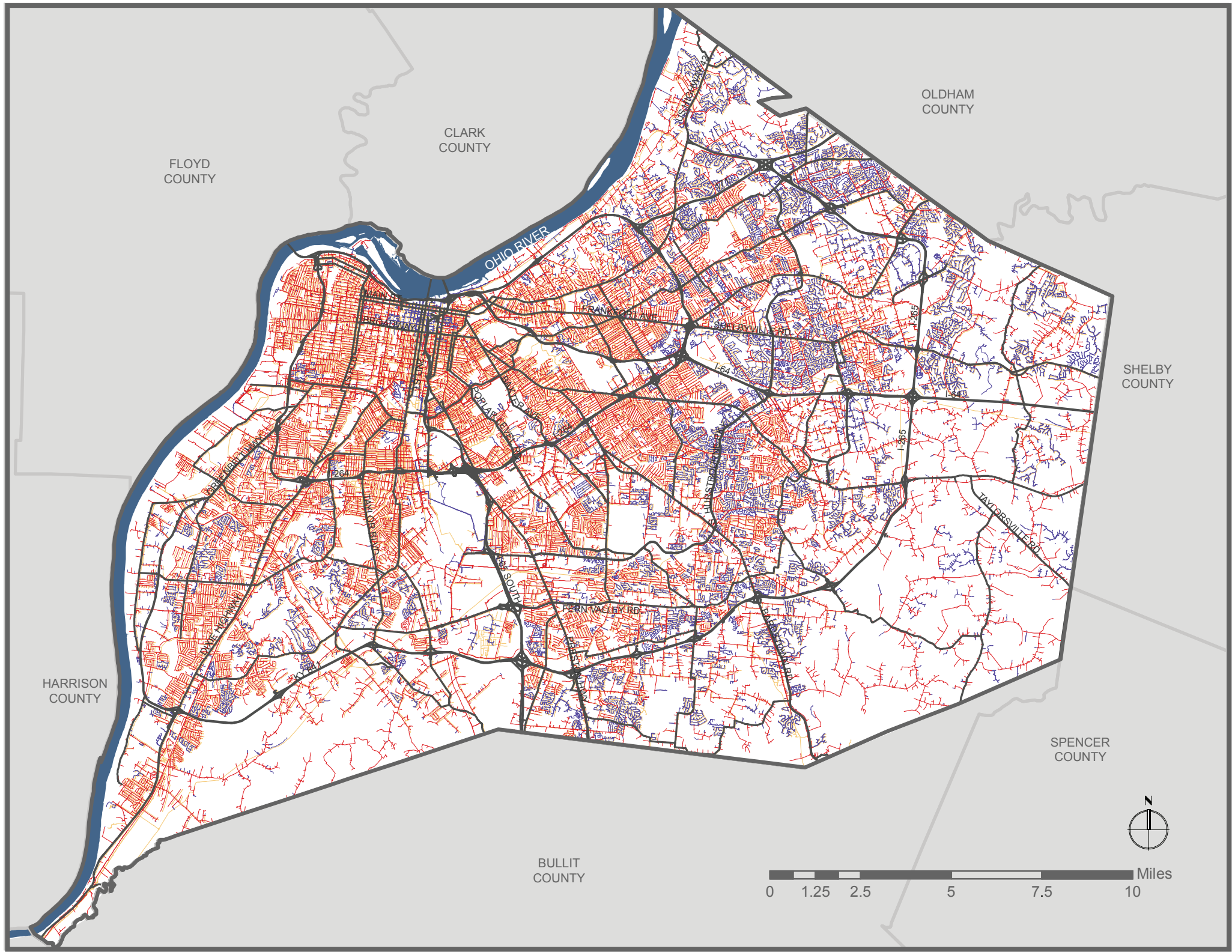
Gas & Electric

Legend

LG&E

- Gas Main
- Primary Overhead Electric
- Primary Underground Electric





FLOYD COUNTY

CLARK COUNTY

OLDHAM COUNTY

OHIO RIVER

SHELBY COUNTY

HARRISON COUNTY

BULLIT COUNTY








SPENCER COUNTY



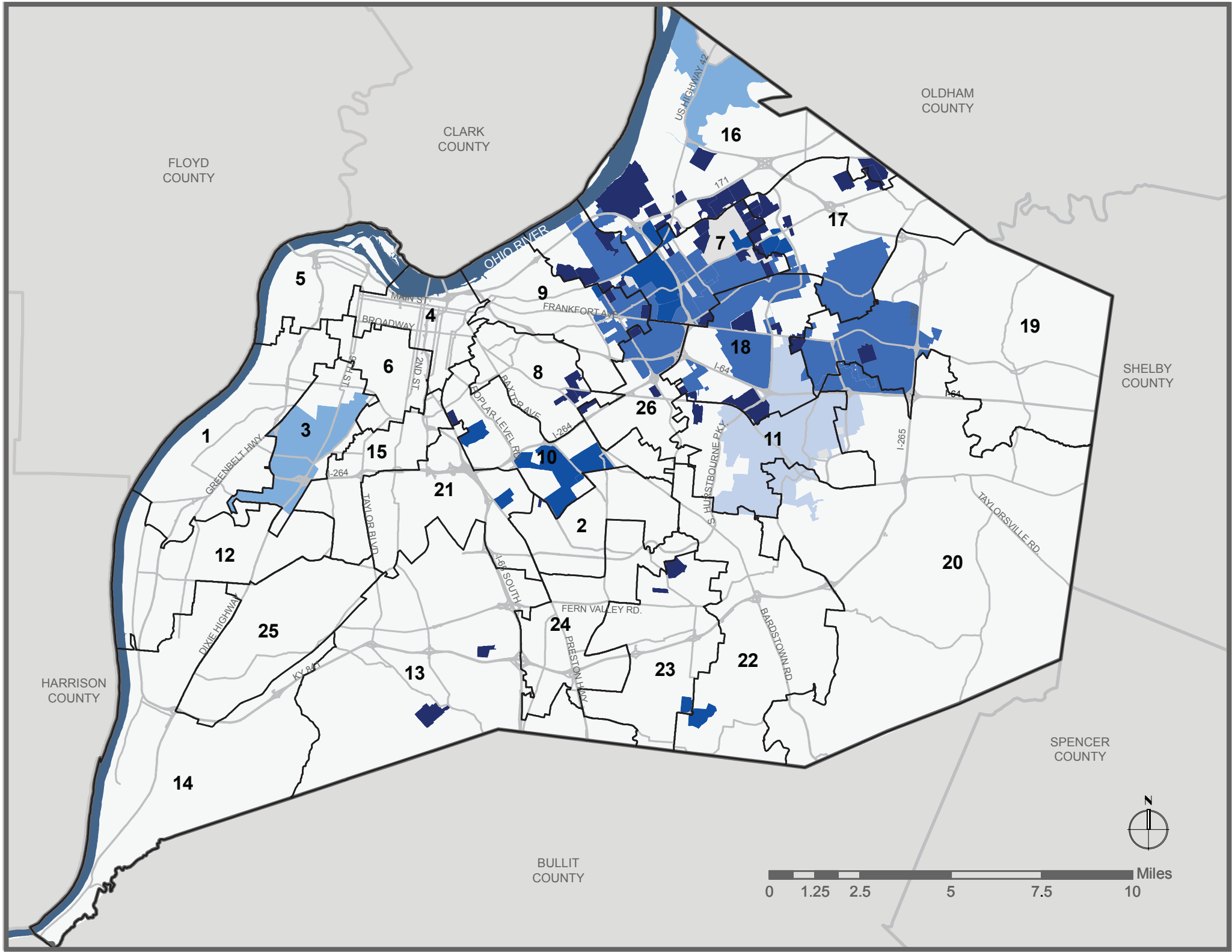
Core Graphic 19

Municipal and Political Boun

Legend

-  Council District Boundary
-  Louisville Metro
-  2nd Class Cities
-  3rd Class Cities
-  4th Class Cities
-  5th Class Cities
-  6th Class Cities





FLOYD COUNTY

CLARK COUNTY

OLDHAM COUNTY

SHELBY COUNTY

HARRISON COUNTY

BULLIT COUNTY














SPENCER COUNTY



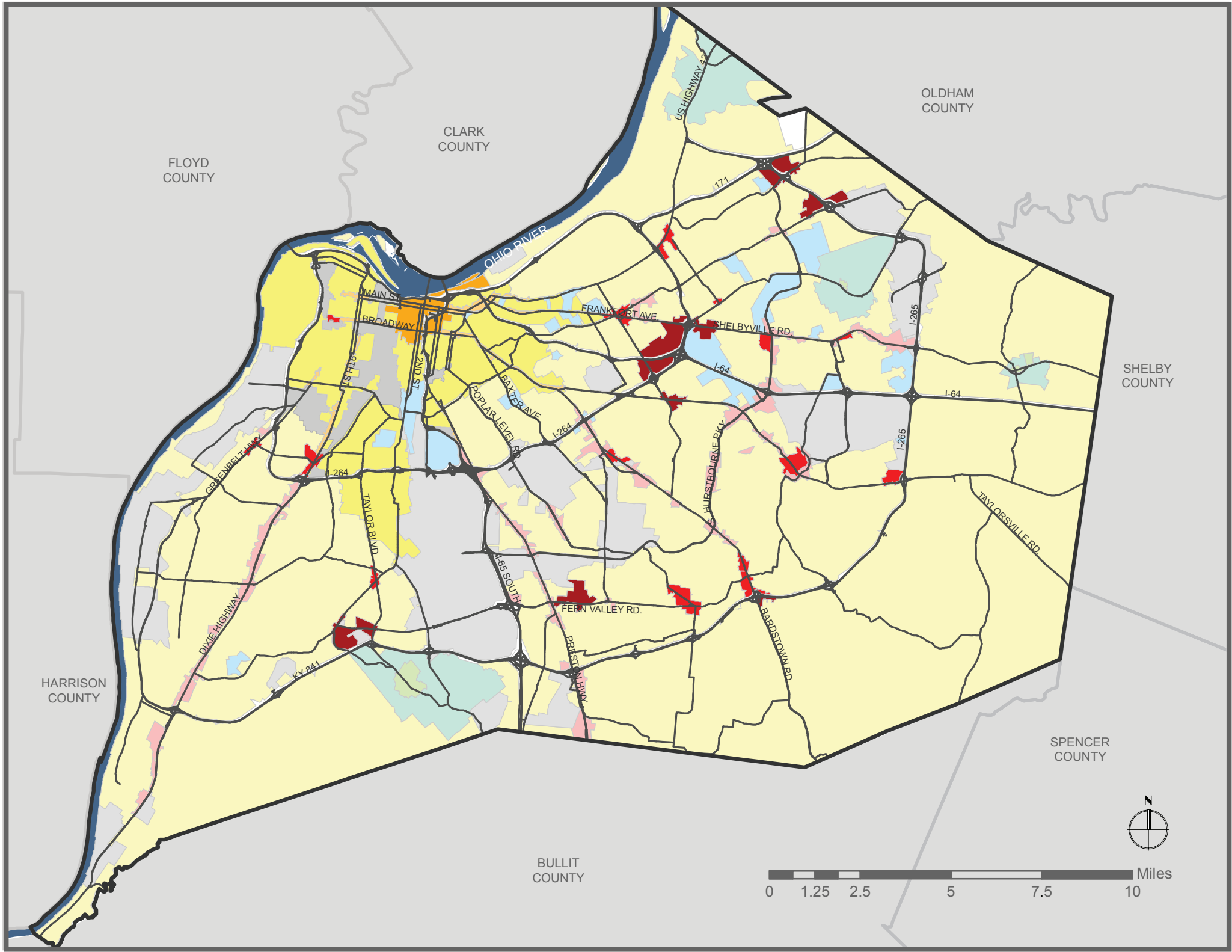
Core Graphic 20

Form Districts

Legend

-  Downtown
-  Neighborhood
-  Traditional Neighborhood
-  Village
-  Village Center
-  Town Center
-  Suburban Marketplace Corridor
-  Traditional Marketplace Corridor
-  Suburban Workplace
-  Traditional Workplace
-  Regional Center
-  Campus
-  No Form District In Effect





FLOYD COUNTY

CLARK COUNTY

OLDHAM COUNTY

HARRISON COUNTY

BULLIT COUNTY

SHELBY COUNTY

SPENCER COUNTY

OHIO RIVER

US HIGHWAY 40

I-71

I-265

I-64

I-265

I-264

I-264

KY 841

GREENBELT HWY

DIXIE HIGHWAY

TAYLOR BLVD

ALBANY SOUTH

FERN VALLEY RD.

BIRCH ST HWY

S. HURSTBORNE PKY

BARDSTOWN RD

TAYLORSVILLE RD

MAIN ST

BROADWAY

15TH ST

2ND ST

POPLAR LEVEL RD

BAXTER AVE

FRANKFORT AVE

SHELBYVILLE RD.



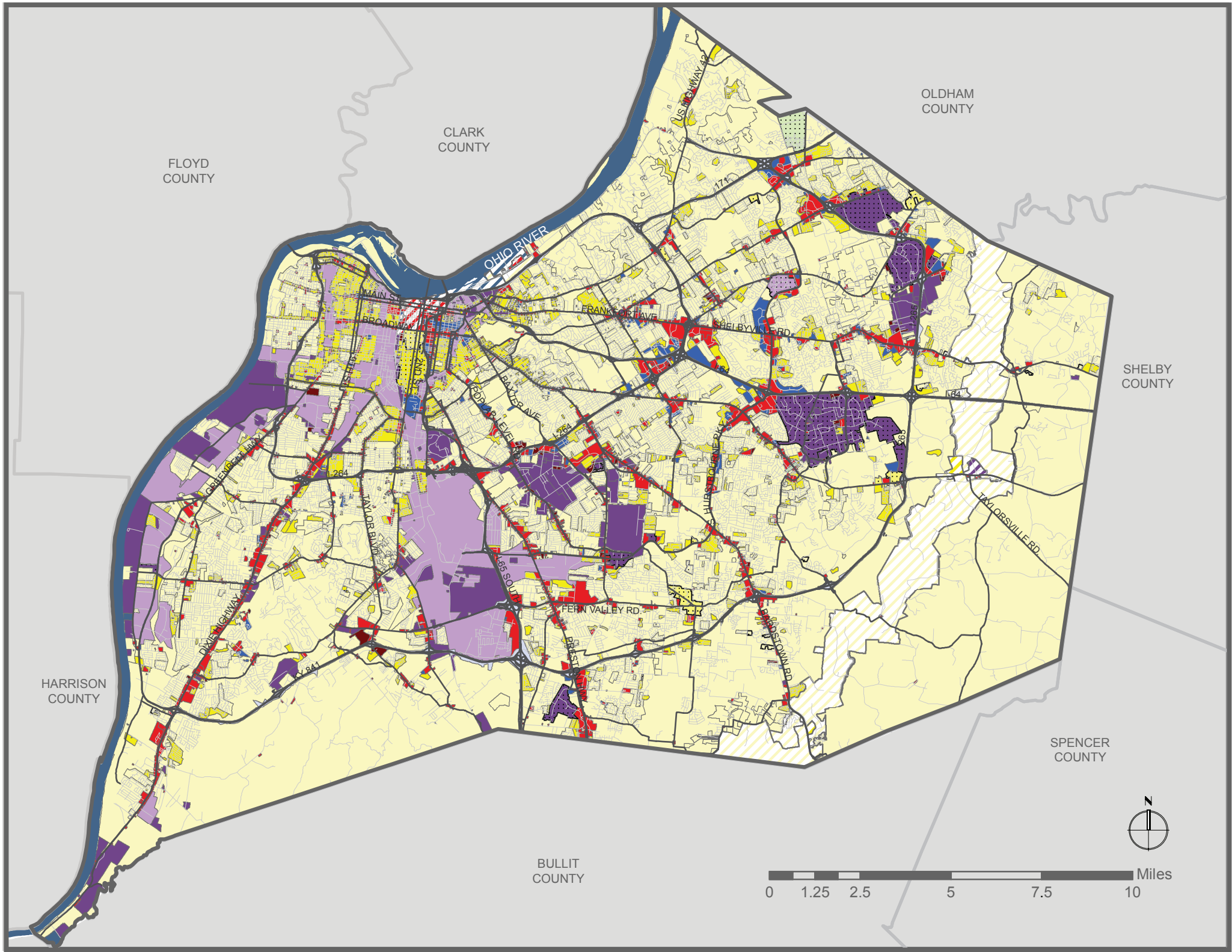
Core Graphic 21

Zoning Districts

Legend

- | | | | |
|---|---|---|---|
|  | RR, RE, R1-R5 - Single Family Residential |  | W1-W3 - Waterfront |
|  | UN - Neighborhood |  | WRO - Waterfront Development Review Overlay |
|  | R5, R5B, R6, R7, R8A - Multi Family Residential |  | PDD - Planned Development |
|  | OR, OR1-OR3 - Office |  | PVD - Planned Village Development |
|  | CN, CR, C1-C3 - Commercial |  | PRD - Planned Residential Development |
|  | EZ1 - Enterprise Zone |  | TNZZ - Traditional Neighborhood Zoning District |
|  | M1-M3 - Industrial | | |
|  | PRO - Planned Research/Office Center | | |
|  | PEC - Planned Employment Center | | |
|  | DRO - Single Family Residential | | |
|  | DRO - Multi-Family Residential | | |
|  | DRO - Office | | |
|  | DRO - Commercial | | |
|  | DRO - Industrial | | |
|  | DRO - Planned Residential Development | | |





FLOYD COUNTY

CLARK COUNTY

OLDHAM COUNTY

SHELBY COUNTY

HARRISON COUNTY

BULLIT COUNTY

SPENCER COUNTY

