



Street & Alley Name Change Application

Louisville Metro Planning & Design Services

Case No.: 15STREETS/10/19

Intake Staff: KMC

Date: 9/15/15

Fee: ~~\$ 215~~

Applications are due on Mondays at 2:00 p.m. in order to be processed that week. Once complete, please bring the application and supporting documentation to: Planning and Design Services, located at 444 South 5th Street, Suite 300. For more information, call (502) 574-6230 or visit <http://www.louisvilleky.gov/PlanningDesign>.

Existing Street/Alley Name: Cedar Lane

Location (e.g. nearest intersecting streets): Lake Louisville Dr. to Walnut Alley

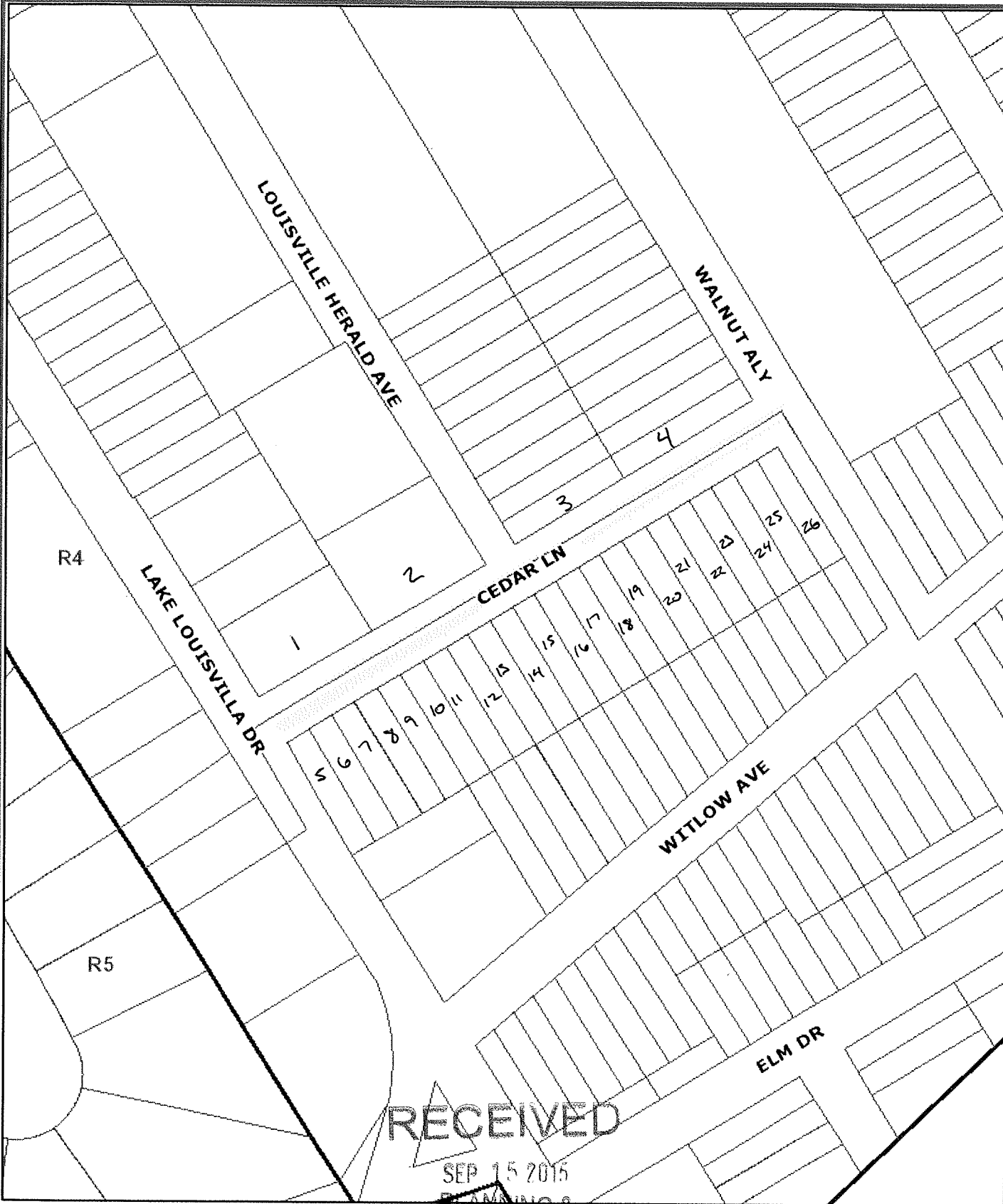
Proposed Street/Alley Name: Fawn Lily Drive

Number of Adjoining Property Owners: 26

RECEIVED
SEP 15 2015
PLANNING &
DESIGN SERVICES

Please submit the following items:

- Notarized signatures of:
 - Note: Sample consent form can be found on page 3*
 - Property owners representing at least 51% of all property owners whose property is adjacent to the affected street or alley, OR
 - Property owners representing more than 51% of the linear street frontage.
- A justification letter
- Statement of the availability of the proposed name, in accordance with Section 6.3.5 of the LDC
- One set of mailing label sheets for: all property owners adjacent to the affected street or alley extending to the nearest intersecting street, and all governmental units having jurisdiction.
 - Adjoining property ownership information can be found at the Property Valuation Administrator (PVA) office at 531 Court Place, Suite 504 or via their website: <https://jeffersonpva.ky.gov/>*
- One copy of the mailing label sheets
- Four copies of a drawing showing the entire street or alley involved, including the following elements:
 - Plan drawn to engineer's scale (1" = 20')
 - Vicinity map showing the distance of the street proposed for re-naming to the nearest public street
 - North arrow
 - Street names (existing and proposed)
 - Names, deed book & page number, and mailing addresses of all adjacent property owners along the street or alley
 - Vacant lots labeled
 - Source of title of current street name, if applicable
- One copy of the original recorded Record Plat or recorded Minor Plat, if applicable
- \$ 215 Application Fee (*Cash, charge or check made payable to Planning & Design Services*)



RECEIVED

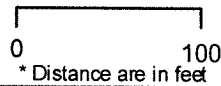
SEP 15 2015

PLANNING &
DESIGN SERVICES



LOJIC Quickmap

Plot Date 8/19/2015



Copyright (c) 2015 LOUISVILLE AND JEFFERSON COUNTY METROPOLITAN SEWER DISTRICT (MSD), LOUISVILLE WATER COMPANY (LWC), LOUISVILLE METRO GOVERNMENT and JEFFERSON COUNTY PROPERTY VALUATION ADMINISTRATOR (PVA). All Rights Reserved.

155 STREETS/19



Street & Alley Name Change Application

Louisville Metro Planning & Design Services

Case No.: 15STREETS/019 Intake Staff: KMC

Date: 9/15/15 Fee: \$215

Applications are due on Mondays at 2:00 p.m. in order to be processed that week. Once complete, please bring the application and supporting documentation to: Planning and Design Services, located at 444 South 5th Street, Suite 300. For more information, call (502) 574-6230 or visit <http://www.louisvilleky.gov/PlanningDesign>.

Existing Street/Alley Name: Elm Drive

Location (e.g. nearest intersecting streets): Lake Louisville Dr to Willow Avenue

Proposed Street/Alley Name: Black Gum Lane

Number of Adjoining Property Owners: 29

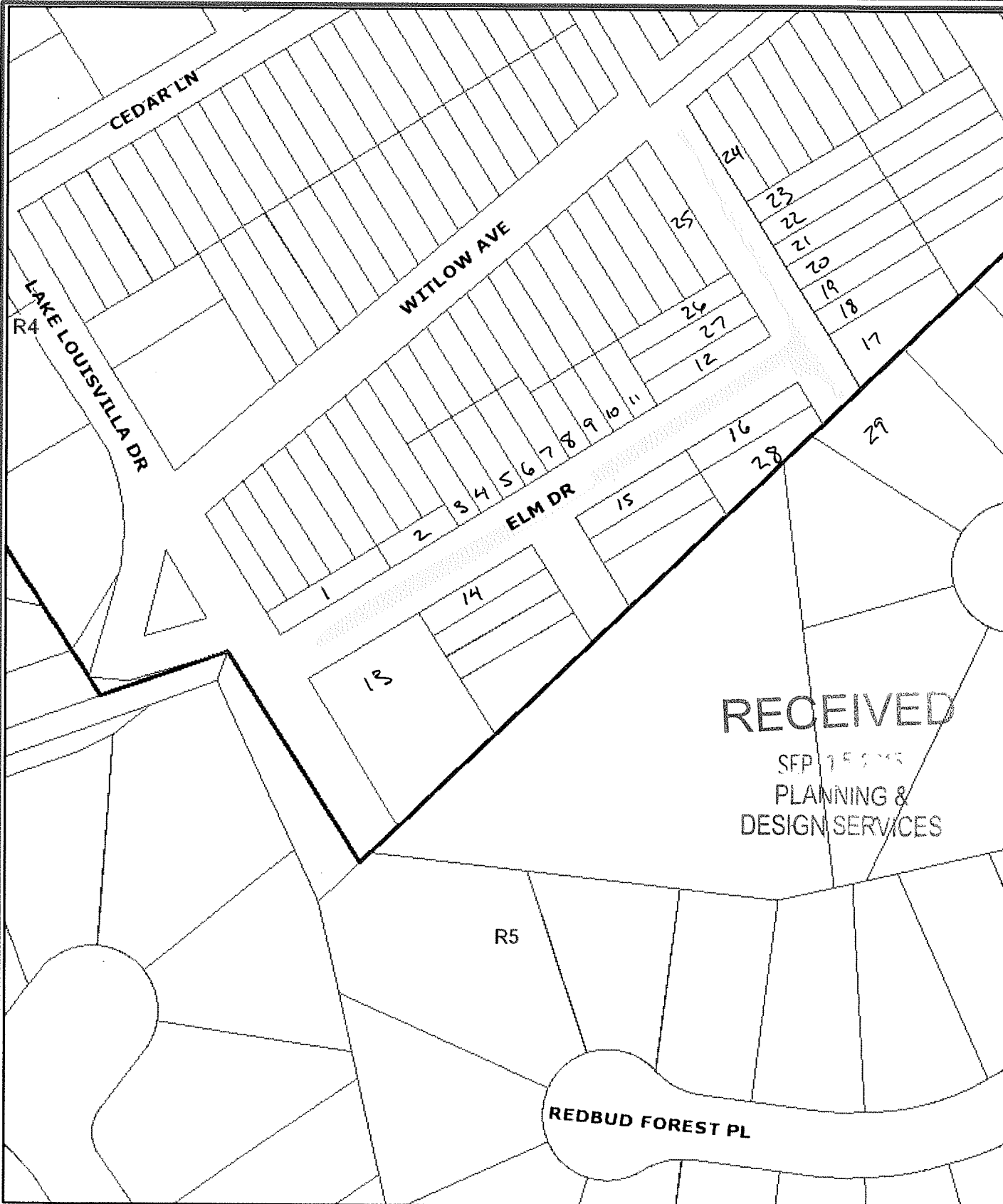
RECEIVED

SEP 15 2015

PLANNING &
DESIGN SERVICES

Please submit the following items:

- Notarized signatures of:
 - Note: Sample consent form can be found on page 3*
 - Property owners representing at least 51% of all property owners whose property is adjacent to the affected street or alley, OR
 - Property owners representing more than 51% of the linear street frontage.
- A justification letter
- Statement of the availability of the proposed name, in accordance with Section 6.3.5 of the LDC
- One set of mailing label sheets for: all property owners adjacent to the affected street or alley extending to the nearest intersecting street, and all governmental units having jurisdiction.
 - Adjoining property ownership information can be found at the Property Valuation Administrator (PVA) office at 531 Court Place, Suite 504 or via their website: <https://jeffersonpva.ky.gov/>*
- One copy of the mailing label sheets
- Four copies of a drawing showing the entire street or alley involved, including the following elements:
 - Plan drawn to engineer's scale (1" = 20')
 - Vicinity map showing the distance of the street proposed for re-naming to the nearest public street
 - North arrow
 - Street names (existing and proposed)
 - Names, deed book & page number, and mailing addresses of all adjacent property owners along the street or alley
 - Vacant lots labeled
 - Source of title of current street name, if applicable
- One copy of the original recorded Record Plat or recorded Minor Plat, if applicable
- \$ 215 Application Fee (*Cash, charge or check made payable to Planning & Design Services*)




RECEIVED
 SEP 15 2015
 PLANNING &
 DESIGN SERVICES



LOJIC Quickmap

Plot Date 8/19/2015



Copyright (c) 2015 LOUISVILLE AND JEFFERSON COUNTY METROPOLITAN SEWER DISTRICT (MSD), LOUISVILLE WATER COMPANY (LWC), LOUISVILLE METRO GOVERNMENT and JEFFERSON COUNTY PROPERTY VALUATION ADMINISTRATOR (PVA). All Rights Reserved.

15 STREETS 1019



Street & Alley Name Change Application

Louisville Metro Planning & Design Services

Case No.: 15STREETS1019 Intake Staff: KMC

Date: 9/15/15 Fee: ~~\$215~~

Applications are due on Mondays at 2:00 p.m. in order to be processed that week. Once complete, please bring the application and supporting documentation to: Planning and Design Services, located at 444 South 5th Street, Suite 300. For more information, call (502) 574-6230 or visit <http://www.louisvilleky.gov/PlanningDesign>.

Existing Street/Alley Name: Evergreen Avenue

Location (e.g. nearest intersecting streets): Lake Louisville Dr. to terminus south of Witlow Ave.

Proposed Street/Alley Name: Possibility Way

Number of Adjoining Property Owners: 148

RECEIVED
SEP 15 2015
PLANNING &
DESIGN SERVICES

Please submit the following items:

- Notarized signatures of:
Note: Sample consent form can be found on page 3
 - Property owners representing at least 51% of all property owners whose property is adjacent to the affected street or alley, OR
 - Property owners representing more than 51% of the linear street frontage.
- A justification letter
- Statement of the availability of the proposed name, in accordance with Section 6.3.5 of the LDC
- One set of mailing label sheets for: all property owners adjacent to the affected street or alley extending to the nearest intersecting street, and all governmental units having jurisdiction.
Adjoining property ownership information can be found at the Property Valuation Administrator (PVA) office at 531 Court Place, Suite 504 or via their website: <https://jeffersonpva.ky.gov/>
- One copy of the mailing label sheets
- Four copies of a drawing showing the entire street or alley involved, including the following elements:
 - Plan drawn to engineer's scale (1" = 20')
 - Vicinity map showing the distance of the street proposed for re-naming to the nearest public street
 - North arrow
 - Street names (existing and proposed)
 - Names, deed book & page number, and mailing addresses of all adjacent property owners along the street or alley
 - Vacant lots labeled
 - Source of title of current street name, if applicable
- One copy of the original recorded Record Plat or recorded Minor Plat, if applicable
- \$ 215 Application Fee (*Cash, charge or check made payable to Planning & Design Services*)

RECEIVED

SEP 15 2 15

PLANNING &
DESIGN SERVICES

WOOLLAND AVE

SPRING DR

WILSON AVE

WALNUT AVE

CEDAR LN

WILLOW AVE

ELM DR

LOUISVILLE HERALD AVE

LAKE LOUISVILLE DR

LAKE LOUISVILLE DR

BAY COVE CT

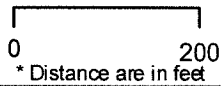
R4

R5



LOJIC Quickmap

Plot Date 8/19/2015



Copyright (c) 2015 LOUISVILLE AND JEFFERSON COUNTY METROPOLITAN SEWER DISTRICT (MSD), LOUISVILLE WATER COMPANY (LWC), LOUISVILLE METRO GOVERNMENT and JEFFERSON COUNTY PROPERTY VALUATION ADMINISTRATOR (PVA). All Rights Reserved.

155 STREETS 10/19



Street & Alley Name Change Application

Louisville Metro Planning & Design Services

Case No.: 15STREETS1019 Intake Staff: _____

Date: 9/15/2015 Fee: ~~\$215~~

Applications are due on Mondays at 2:00 p.m. in order to be processed that week. Once complete, please bring the application and supporting documentation to: Planning and Design Services, located at 444 South 5th Street, Suite 300. For more information, call (502) 574-6230 or visit <http://www.louisvilleky.gov/PlanningDesign>.

Existing Street/Alley Name: Lake Louisville Drive

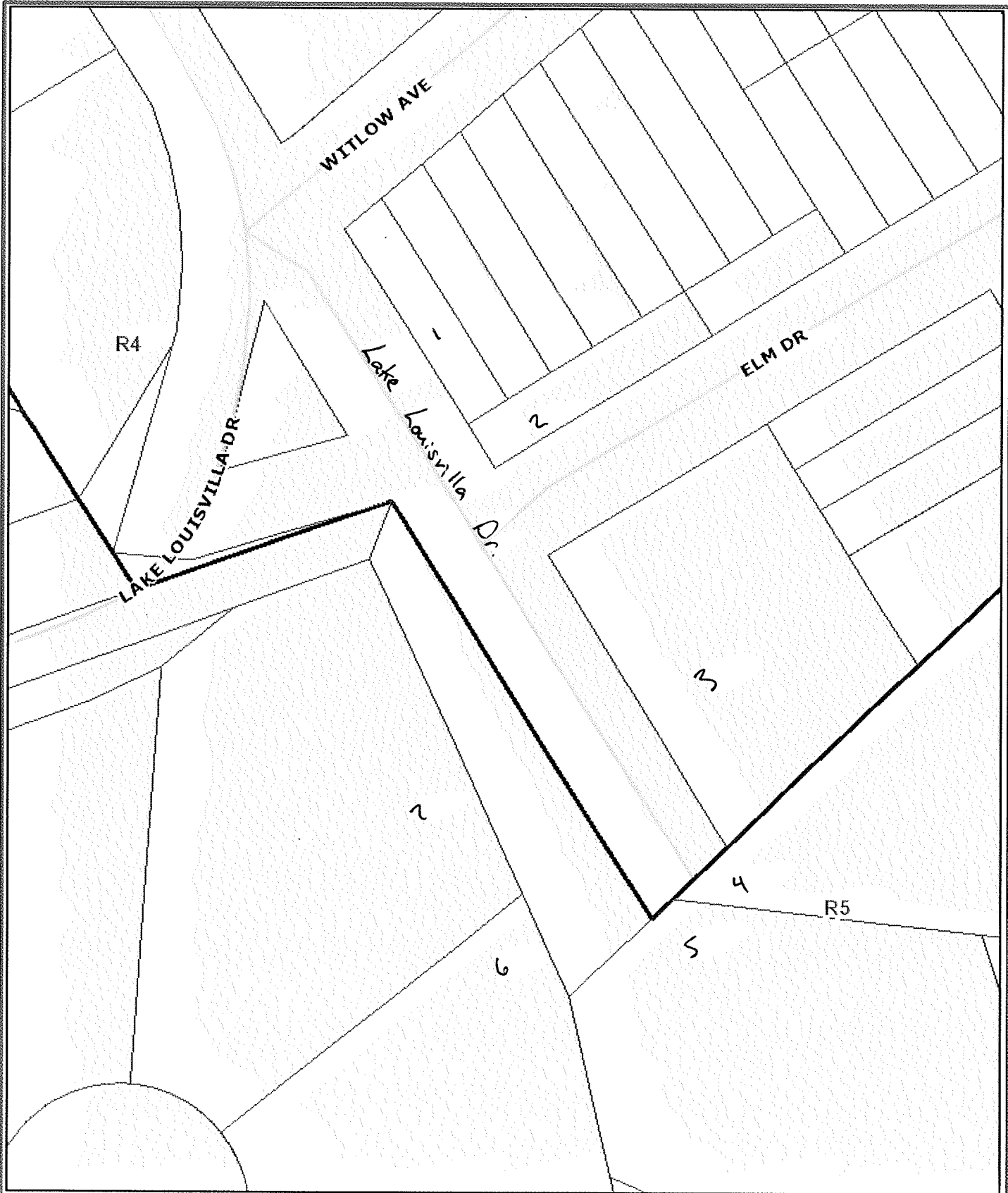
Location (e.g. nearest intersecting streets): From Willow Ave. South to Terminus

Proposed Street/Alley Name: Pawpaw Way

Number of Adjoining Property Owners: 7


Please submit the following items:

- Notarized signatures of:
Note: Sample consent form can be found on page 3
 - Property owners representing at least 51% of all property owners whose property is adjacent to the affected street or alley, OR
 - Property owners representing more than 51% of the linear street frontage.
- A justification letter
- Statement of the availability of the proposed name, in accordance with Section 6.3.5 of the LDC
- One set of mailing label sheets for: all property owners adjacent to the affected street or alley extending to the nearest intersecting street, and all governmental units having jurisdiction.
Adjoining property ownership information can be found at the Property Valuation Administrator (PVA) office at 531 Court Place, Suite 504 or via their website: <https://jeffersonpva.ky.gov/>
- One copy of the mailing label sheets
- Four copies of a drawing showing the entire street or alley involved, including the following elements:
 - Plan drawn to engineer's scale (1" = 20')
 - Vicinity map showing the distance of the street proposed for re-naming to the nearest public street
 - North arrow
 - Street names (existing and proposed)
 - Names, deed book & page number, and mailing addresses of all adjacent property owners along the street or alley
 - Vacant lots labeled
 - Source of title of current street name, if applicable
- One copy of the original recorded Record Plat or recorded Minor Plat, if applicable
- \$ 215 Application Fee (*Cash, charge or check made payable to Planning & Design Services*)



LOJIC Quickmap

Plot Date 9/30/2015



Copyright (c) 2015 LOUISVILLE AND JEFFERS ON
 COUNTY METROPOLITAN SEWER DISTRICT (MSD),
 LOUISVILLE WATER COMPANY (LWC),
 LOUISVILLE METRO GOVERNMENT and
 JEFFERSON COUNTY PROPERTY VALUATION
 ADMINISTRATOR (PVA). All Rights Reserved.



Street & Alley Name Change Application

Louisville Metro Planning & Design Services

Case No.: 15STREETS199 Intake Staff: KMC

Date: 9/15/15 Fee: ~~\$215~~

Applications are due on Mondays at 2:00 p.m. in order to be processed that week. Once complete, please bring the application and supporting documentation to: Planning and Design Services, located at 444 South 5th Street, Suite 300. For more information, call (502) 574-6230 or visit <http://www.louisvilleky.gov/PlanningDesign>.

Existing Street/Alley Name: Walnut Avenue / Walnut Alley

Location (e.g. nearest intersecting streets): Lake Louisville Drive to Willow Ave

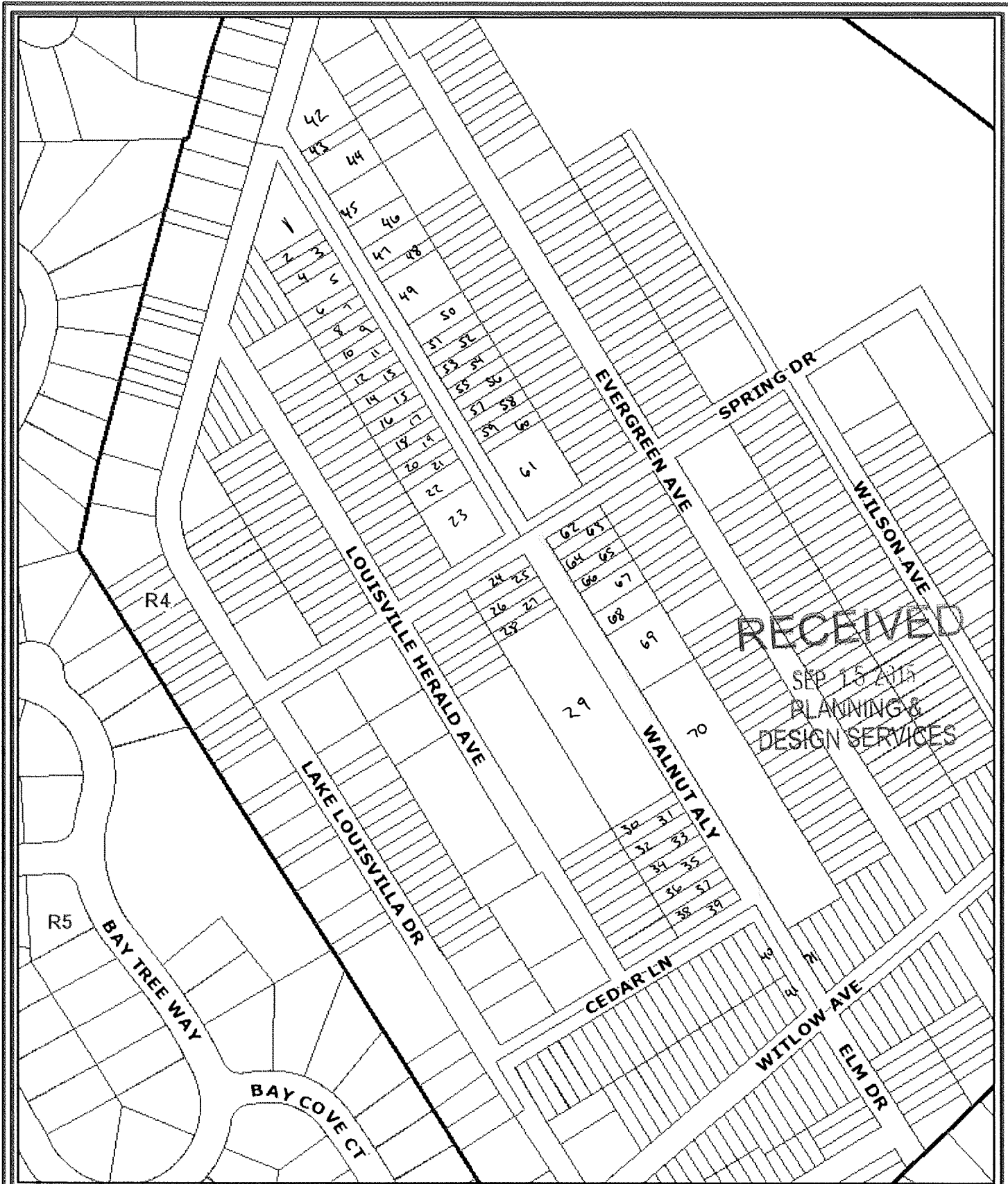
Proposed Street/Alley Name: Sweet Gum Lane

Number of Adjoining Property Owners: 71

RECEIVED
SEP 15 2015
PLANNING &
DESIGN SERVICES

Please submit the following items:

- Notarized signatures of:
Note: Sample consent form can be found on page 3
 - Property owners representing at least 51% of all property owners whose property is adjacent to the affected street or alley, OR
 - Property owners representing more than 51% of the linear street frontage.
- A justification letter
- Statement of the availability of the proposed name, in accordance with Section 6.3.5 of the LDC
- One set of mailing label sheets for: all property owners adjacent to the affected street or alley extending to the nearest intersecting street, and all governmental units having jurisdiction.
Adjoining property ownership information can be found at the Property Valuation Administrator (PVA) office at 531 Court Place, Suite 504 or via their website: <https://jeffersonpva.ky.gov/>
- One copy of the mailing label sheets
- Four copies of a drawing showing the entire street or alley involved, including the following elements:
 - Plan drawn to engineer's scale (1" = 20')
 - Vicinity map showing the distance of the street proposed for re-naming to the nearest public street
 - North arrow
 - Street names (existing and proposed)
 - Names, deed book & page number, and mailing addresses of all adjacent property owners along the street or alley
 - Vacant lots labeled
 - Source of title of current street name, if applicable
- One copy of the original recorded Record Plat or recorded Minor Plat, if applicable
- \$ 215 Application Fee (*Cash, charge or check made payable to Planning & Design Services*)

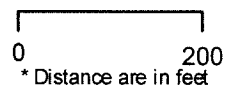


RECEIVED
 SEP 15 2015
 PLANNING &
 DESIGN SERVICES



LOJIC Quick map

Plot Date 8/19/2015



LOJIC
 LOUISVILLE OFFICIALS & ENGINEERS
 Copyright (c) 2015 LOUISVILLE AND JEFFERSON COUNTY METROPOLITAN SEWER DISTRICT (MSD), LOUISVILLE WATER COMPANY (LWC), LOUISVILLE METRO GOVERNMENT and JEFFERSON COUNTY PROPERTY VALUATION ADMINISTRATOR (PVA). All Rights Reserved.

ISSUED 8/19/15



Street & Alley Name Change Application

Louisville Metro Planning & Design Services

Case No.: ESTREETS1099 Intake Staff: KMC

Date: 9/15/15 Fee: ~~\$215~~

Applications are due on Mondays at 2:00 p.m. in order to be processed that week. Once complete, please bring the application and supporting documentation to: Planning and Design Services, located at 444 South 5th Street, Suite 300. For more information, call (502) 574-6230 or visit <http://www.louisvilleky.gov/PlanningDesign>.

Existing Street/Alley Name: Wilson Avenue

Location (e.g. nearest intersecting streets): County line north of Spring Dr. south to terminus south of Willow Ave.

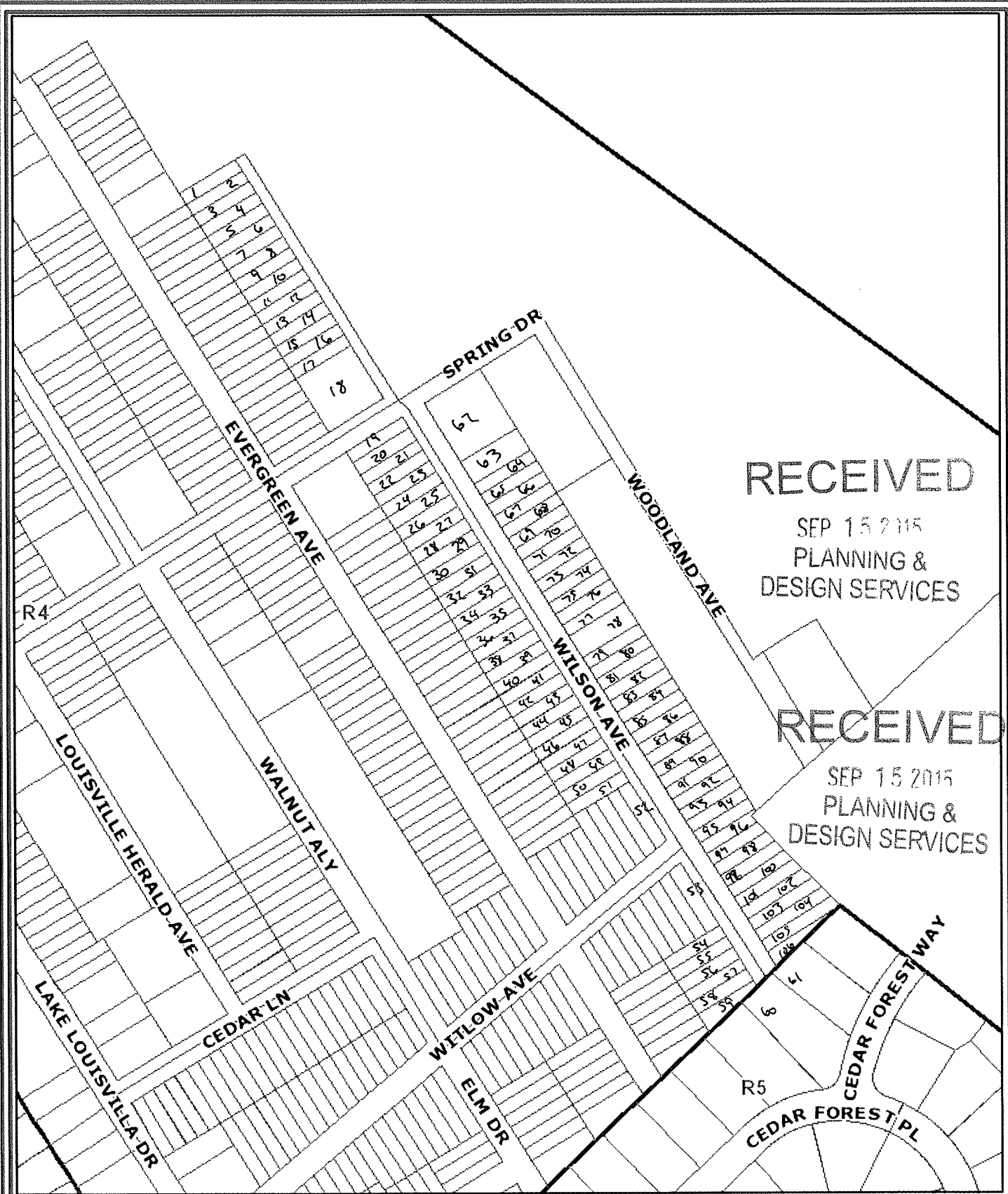
Proposed Street/Alley Name: Ginkgo Trail

Number of Adjoining Property Owners: 106

RECEIVED
SEP 15 2015
PLANNING &
DESIGN SERVICES

Please submit the following items:

- Notarized signatures of:
Note: Sample consent form can be found on page 3
 - Property owners representing at least 51% of all property owners whose property is adjacent to the affected street or alley, OR
 - Property owners representing more than 51% of the linear street frontage.
- A justification letter
- Statement of the availability of the proposed name, in accordance with Section 6.3.5 of the LDC
- One set of mailing label sheets for: all property owners adjacent to the affected street or alley extending to the nearest intersecting street, and all governmental units having jurisdiction.
Adjoining property ownership information can be found at the Property Valuation Administrator (PVA) office at 531 Court Place, Suite 504 or via their website: <https://jeffersonpva.ky.gov/>
- One copy of the mailing label sheets
- Four copies of a drawing showing the entire street or alley involved, including the following elements:
 - Plan drawn to engineer's scale (1" = 20')
 - Vicinity map showing the distance of the street proposed for re-naming to the nearest public street
 - North arrow
 - Street names (existing and proposed)
 - Names, deed book & page number, and mailing addresses of all adjacent property owners along the street or alley
 - Vacant lots labeled
 - Source of title of current street name, if applicable
- One copy of the original recorded Record Plat or recorded Minor Plat, if applicable
- \$ 215 Application Fee (*Cash, charge or check made payable to Planning & Design Services*)



RECEIVED

SEP 15 2015
 PLANNING &
 DESIGN SERVICES


RECEIVED

SEP 15 2015
 PLANNING &
 DESIGN SERVICES



LOJIC Quickmap

Plot Date 8/19/2015



Copyright (c) 2015 LOUISVILLE AND JEFFERSON COUNTY METROPOLITAN SEWER DISTRICT (MSD), LOUISVILLE WATER COMPANY (LWC), LOUISVILLE METRO GOVERNMENT and JEFFERSON COUNTY PROPERTY VALUATION ADMINISTRATOR (PVA). All Rights Reserved.

158 STREETS 109



Street & Alley Name Change Application

Louisville Metro Planning & Design Services

Case No.: 155 STREET 1019 Intake Staff: KMC

Date: 9/15/15 Fee: ~~\$215~~

Applications are due on Mondays at 2:00 p.m. in order to be processed that week. Once complete, please bring the application and supporting documentation to: Planning and Design Services, located at 444 South 5th Street, Suite 300. For more information, call (502) 574-6230 or visit <http://www.louisvilleky.gov/PlanningDesign>.

Existing Street/Alley Name: Willow Avenue

Location (e.g. nearest intersecting streets): Lake Louisville Dr. to Wilson Avenue

Proposed Street/Alley Name: Park Springs Lane

Number of Adjoining Property Owners: 80

RECEIVED
SEP 15 2015
PLANNING &
DESIGN SERVICES

Please submit the following items:

- Notarized signatures of:
 - Note: Sample consent form can be found on page 3*
 - Property owners representing at least 51% of all property owners whose property is adjacent to the affected street or alley, OR
 - Property owners representing more than 51% of the linear street frontage.
- A justification letter
- Statement of the availability of the proposed name, in accordance with Section 6.3.5 of the LDC
- One set of mailing label sheets for: all property owners adjacent to the affected street or alley extending to the nearest intersecting street, and all governmental units having jurisdiction.
 - Adjoining property ownership information can be found at the Property Valuation Administrator (PVA) office at 531 Court Place, Suite 504 or via their website: <https://jeffersonpva.ky.gov/>*
- One copy of the mailing label sheets
- Four copies of a drawing showing the entire street or alley involved, including the following elements:
 - Plan drawn to engineer's scale (1" = 20')
 - Vicinity map showing the distance of the street proposed for re-naming to the nearest public street
 - North arrow
 - Street names (existing and proposed)
 - Names, deed book & page number, and mailing addresses of all adjacent property owners along the street or alley
 - Vacant lots labeled
 - Source of title of current street name, if applicable
- One copy of the original recorded Record Plat or recorded Minor Plat, if applicable
- \$ 215 Application Fee (*Cash, charge or check made payable to Planning & Design Services*)

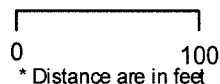


RECEIVED
 SEP 15 2015
 PLANNING &
 DESIGN SERVICES



LOJIC Quickmap

Plot Date 8/19/2015



Copyright (c) 2015 LOUISVILLE AND JEFFERSON COUNTY METROPOLITAN SEWER DISTRICT (MSD), LOUISVILLE WATER COMPANY (LWC), LOUISVILLE METRO GOVERNMENT and JEFFERSON COUNTY PROPERTY VALUATION ADMINISTRATOR (PVA). All Rights Reserved.

ISS STREETS 10/19



Street & Alley Name Change Application

Louisville Metro Planning & Design Services

Case No.: 13STRESS/019 Intake Staff: KMC

Date: 9/15/15 Fee: \$215

Applications are due on Mondays at 2:00 p.m. in order to be processed that week. Once complete, please bring the application and supporting documentation to: Planning and Design Services, located at 444 South 5th Street, Suite 300. For more information, call (502) 574-6230 or visit <http://www.louisvilleky.gov/PlanningDesign>.

Existing Street/Alley Name: Woodland Avenue

Location (e.g. nearest intersecting streets): Spring Drive South to terminus

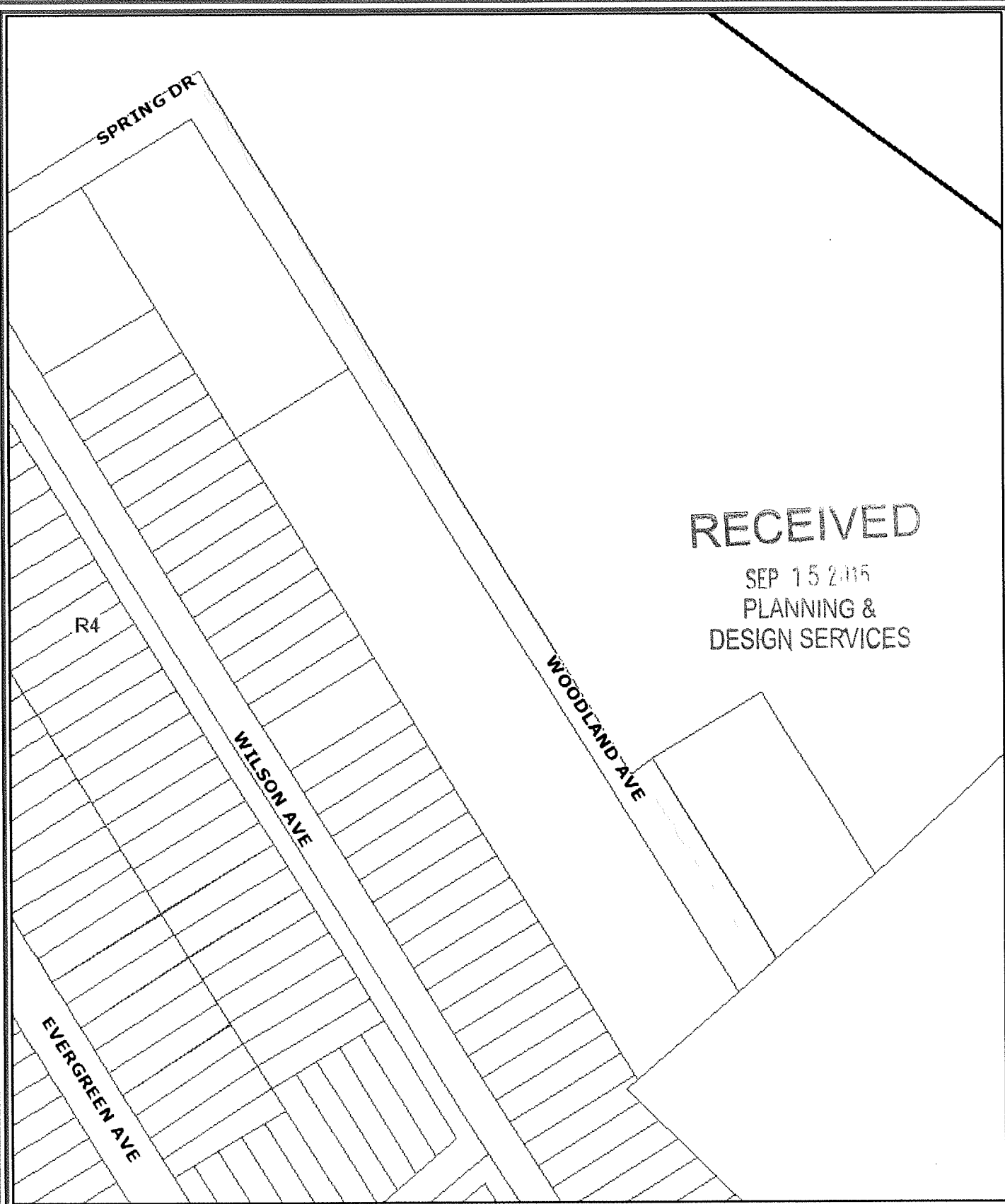
Proposed Street/Alley Name: Chinkapin Lane

Number of Adjoining Property Owners: 5

RECEIVED
SEP 15 2015
PLANNING &
DESIGN SERVICES

Please submit the following items:

- Notarized signatures of:
Note: Sample consent form can be found on page 3
 - Property owners representing at least 51% of all property owners whose property is adjacent to the affected street or alley, OR
 - Property owners representing more than 51% of the linear street frontage.
- A justification letter
- Statement of the availability of the proposed name, in accordance with Section 6.3.5 of the LDC
- One set of mailing label sheets for: all property owners adjacent to the affected street or alley extending to the nearest intersecting street, and all governmental units having jurisdiction.
Adjoining property ownership information can be found at the Property Valuation Administrator (PVA) office at 531 Court Place, Suite 504 or via their website: <https://jeffersonpva.ky.gov/>
- One copy of the mailing label sheets
- Four copies of a drawing showing the entire street or alley involved, including the following elements:
 - Plan drawn to engineer's scale (1" = 20')
 - Vicinity map showing the distance of the street proposed for re-naming to the nearest public street
 - North arrow
 - Street names (existing and proposed)
 - Names, deed book & page number, and mailing addresses of all adjacent property owners along the street or alley
 - Vacant lots labeled
 - Source of title of current street name, if applicable
- One copy of the original recorded Record Plat or recorded Minor Plat, if applicable
- \$ 215 Application Fee (*Cash, charge or check made payable to Planning & Design Services*)




RECEIVED

SEP 15 2015
PLANNING &
DESIGN SERVICES



Copyright (c) 2015 LOUISVILLE AND JEFFERSON COUNTY METROPOLITAN SEWER DISTRICT (MSD), LOUISVILLE WATER COMPANY (LWC), LOUISVILLE METRO GOVERNMENT and JEFFERSON COUNTY PROPERTY VALUATION ADMINISTRATOR (PVA). All Rights Reserved.



LOJIC Quick map

Plot Date 8/19/2015

* Distance are in feet

15 STREETS M19

Contact Information:

Owner: Check if primary contact

Applicant: Check if primary contact

Name: _____

Name: _____

Company: _____

Company: Louisville Metro Planning Commission

Address: _____

Address: 444 S. 5th Street, Suite 300

City: _____ State: _____ Zip: _____

City: Louisville State: KY Zip: 40202

Primary Phone: _____

Primary Phone: 502-574-5160

Alternate Phone: _____

Alternate Phone: _____

Email: _____

Email: _____

Owner Signature (required): 

Attorney: Check if primary contact

Plan prepared by: Check if primary contact

Name: _____

Name: _____

Company: _____

Company: _____

Address: _____

Address: _____

City: _____ State: _____ Zip: _____

City: _____ State: _____ Zip: _____

Primary Phone: _____

Primary Phone: _____

Alternate Phone: _____

Alternate Phone: _____

Email: _____

Email: _____

RECEIVED
SEP 15 2015
PLANNING &
DESIGN SERVICES

Certification Statement: A certification statement **must be submitted** with any application in which the owner(s) of the subject property is (are) a limited liability company, corporation, partnership, association, trustee, etc., or if someone other than the owner(s) of record sign(s) the application.

I, _____, in my capacity as _____, hereby
representative/authorized agent/other

certify that _____ is (are) the owner(s) of the property which
name of LLC / corporation / partnership / association / etc.

is the subject of this application and that I am authorized to sign this application on behalf of the owner(s).

Signature: _____ Date: _____

I understand that knowingly providing false information on this application may result in any action taken hereon being declared null and void. I further understand that pursuant to KRS 523.010, et seq. knowingly making a material false statement, or otherwise providing false information with the intent to mislead a public servant in the performance of his/her duty is punishable as a Class B misdemeanor.

155 STREETS 1019