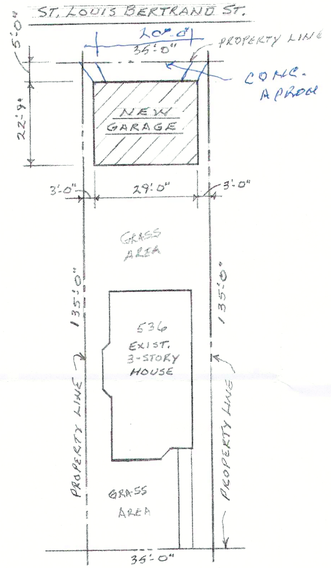

SITE PLAN
SCALE: 1" = 20'-0"

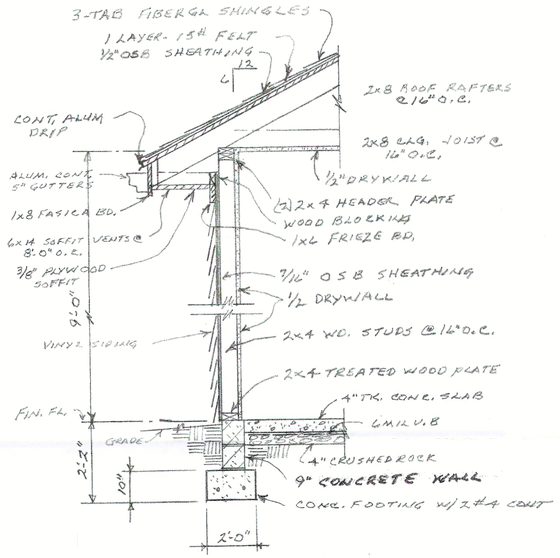

TYPICAL WALL SECTION
SCALE: 1/2" = 1'-0"

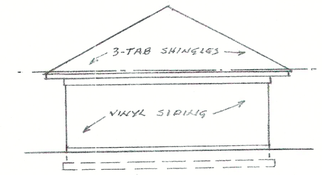

LEFT/RIGHTSIDE ELEVATION
SCALE: 1/8" = 1'-0"

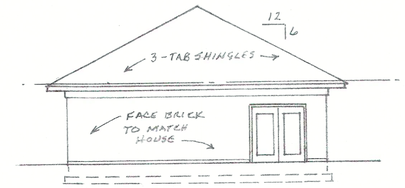

REAR ELEVATION
SCALE: 1/8" = 1'-0"

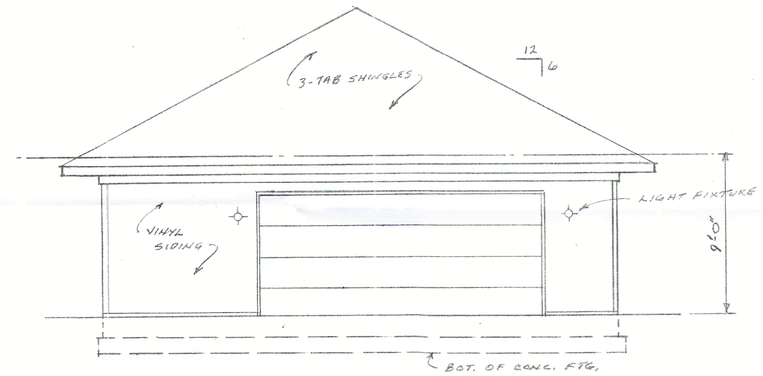

FRONT ELEVATION
SCALE: 1/4" = 1'-0"

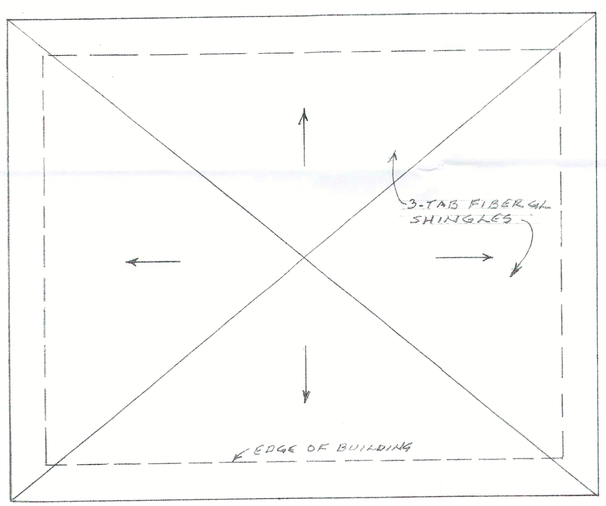

ROOF PLAN
SCALE: 1/4" = 1'-0"

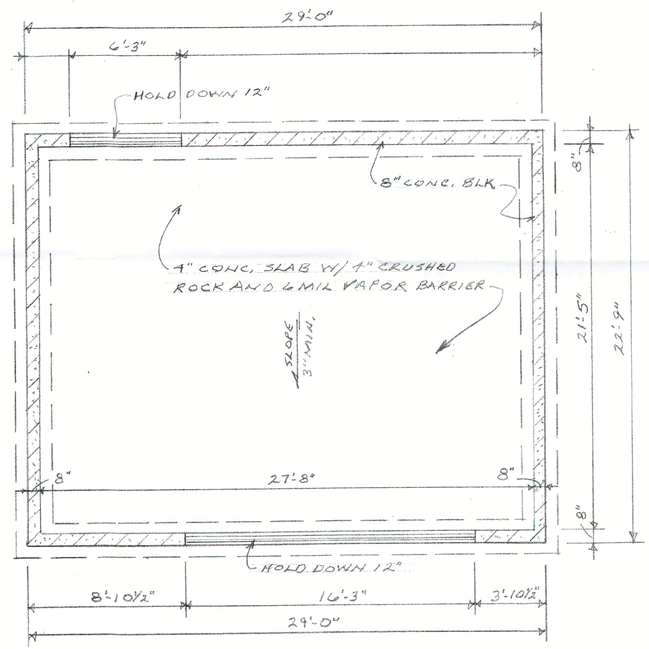

FOUNDATION PLAN
SCALE: 1/4" = 1'-0"

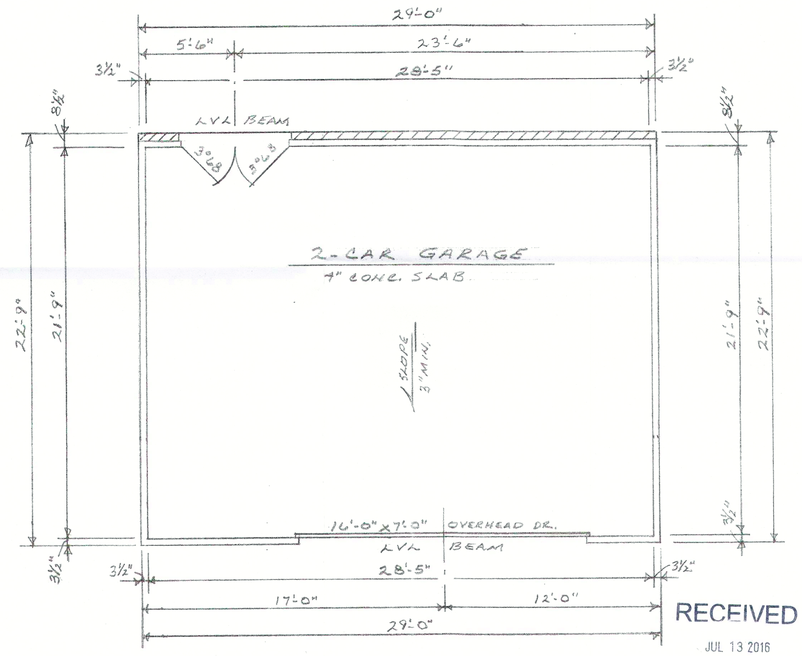

FLOOR PLAN
SCALE: 1/4" = 1'-0"

RECEIVED
JUL 13 2016
PLANNING & DESIGN SERVICES

TRANSPORTATION PLANNING
Louisville Metro Government assumes no responsibility for the accuracy of data in the sole support of local planning purposes. Louisville Metro Government makes no representations or guarantees as to the safety or suitability of the design for any purpose other than those specified in this signature.
CONDITIONS: _____
BY: [illegible]
DATE: 7/13/16
Louisville Jefferson County Metro Codes & Regulations

RICHARD GORTER
CUSTOM PLANS
CELL. 502-262-0322

JON RYAN NEACE
536 ST. CATHERINE
LOUISVILLE, KENTUCKY

DRAWN	RG
DATE	6-22-2016
SCALE	AS NOTED
SHEET	A-1
	OF-1

16CO0115G