







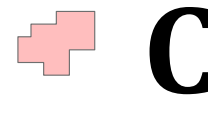
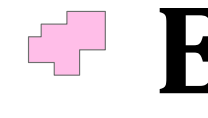


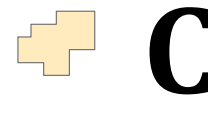



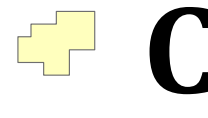
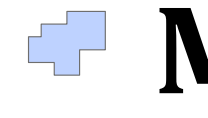
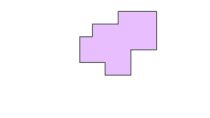


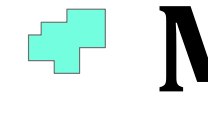



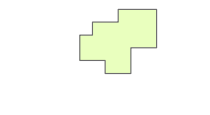
# Zoning Classifications Eligible for Biodigesters with CUP Under Current Land Development Code Regulations


*Working Draft*

## Legend

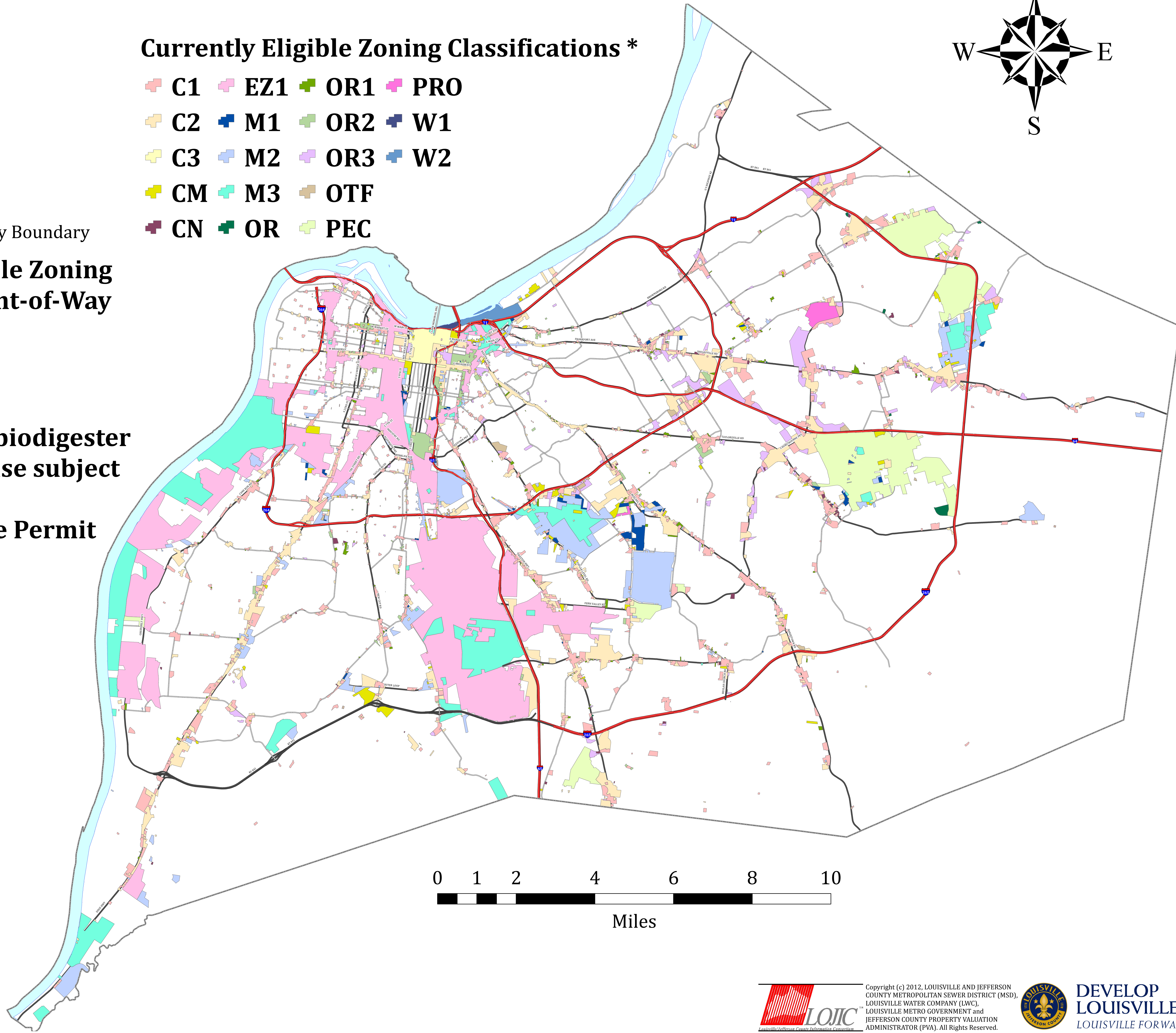
-  Ohio River
-  Expressway
-  Major Arterial
-  Minor Arterial
-  Jefferson County Boundary
-  Non-Eligible Zoning and Right-of-Way

## Currently Eligible Zoning Classifications \*

- |  |   |  |   |
|--|---|--|---|
|  C1 |  EZ1 |  OR1 |  PRO |
|  C2 |  M1  |  OR2 |  W1  |
|  C3 |  M2  |  OR3 |  W2  |
|  CM |  M3  |  OTF |   |
|  CN |  OR  |  PEC |   |



**\* Eligible for a biodigester as a principal use subject to an approved Conditional Use Permit**



Data Source: Eligible Sites - derived from zoning district boundary data (Planning & Design Services) / County Boundary, and Roadways (LOJIC).

Note: This map was created by Planning & Design Services (PDS) and is intended to show areas where biodigesters could be permitted in Jefferson County under the Land Development Code section 4.2.37, Non-emergency Generator and Non-accessory Alternative Energy System.

Last Edited: July 26, 2016