



Easement: Duncan	Date: 05/19/2026
Collector: Noel R	Time: 09:45
Point: 8	Long/Lat: Lat: 38.273876 Lon: -85.690009
	
Direction (West).	
Description: American basswood	

Easement: Duncan	Date: 05/19/2026
Collector: Noel R	Time: 09:38
Point: 7	Long/Lat: Lat: 38.273663 Lon: -85.690322



Direction (East).
Description: Wildflowers planted

Easement: Duncan	Date: 05/19/2026
Collector: Noel R	Time: 09:36
Point: 6	Long/Lat: Lat: 38.273766 Lon: - 85.690604



Direction (North).


Description: Squirrel trap


Easement: Duncan	Date: 05/19/2026
Collector: Noel R	Time: 09:34
Point: 5	Long/Lat: Lat: 38.273684 Lon: -85.690621




Direction (West).

Description:

Easement: Duncan	Date: 05/19/2026
Collector: Noel R	Time: 09:29
Point: 4	Long/Lat: Lat: 38.27343 Lon: -85.69132
	
Direction (South).	
Description: Old spring house area	

Easement: Duncan	Date: 05/19/2026
Collector: Noel R	Time: 09:23
Point: 3	Long/Lat: Lat: 38.273347 Lon: -85.691471
 A photograph showing a person standing in a grassy field. The person is wearing a light-colored shirt and dark pants. In the background, there is a fence and a brick building. The field appears to be a large open area, possibly a park or a farm. The trees are lush and green, suggesting a warm climate.	
Direction (South).	
Description: New fruit trees	

Easement: Duncan	Date: 05/19/2026
Collector: Noel R	Time: 09:20
Point: 2	Long/Lat: Lat: 38.273602 Lon: -85.69201
	
Direction (East).	
Description: Deer	

Easement: Duncan	Date: 05/19/2026
Collector: Noel R	Time: 09:06
Point:1	Long/Lat: Lat: 38.273377 Lon: -85.692113
	
Direction (North).	
Description: At entrance	