

# Planning Commission

## Staff Report

July 5, 2018



<b>Case No:</b>	18ZONE1012
<b>Request:</b>	R-4 to R-5
<b>Project Name:</b>	Smyrna Parkway Subdivision
<b>Location:</b>	7905 Smyrna Pkwy
<b>Owner:</b>	The Believers Church Incorporated
<b>Applicant:</b>	Welch Developers, LLC
<b>Representative:</b>	Mindel, Scott Assoc. Inc., Bardenwerper, Talbott, & Roberts, PLLC
<b>Jurisdiction:</b>	Louisville Metro
<b>Council District:</b>	23 – James Peden
<b>Case Manager:</b>	Julia Williams, RLA, AICP, Planning

### REQUEST(S)

- Change in zoning from R-4, Single Family Residential to R-5, Single Family Residential
- Major Preliminary Subdivision Plan/District Development Plan with Binding Elements

### CASE SUMMARY/BACKGROUND

The applicant is proposing to create 48 single family lots on a 10.91 acres located in the Highview area in southern Jefferson County, about a quarter mile south of Outer Loop.

### STAFF FINDING

Staff finds that the proposal meets the guidelines of the Comprehensive Plan and requirements of the Land Development Code.

### TECHNICAL REVIEW

Transportation Planning and MSD have preliminarily approved the proposal.

### INTERESTED PARTY COMMENTS

None received.

### STANDARD OF REVIEW FOR REZONING

Criteria for granting the proposed form district change/rezoning: KRS Chapter 100.213

1. The proposed form district/rezoning change complies with the applicable guidelines and policies Cornerstone 2020; OR
2. The existing form district/zoning classification is inappropriate and the proposed classification is appropriate; OR
3. There have been major changes of an economic, physical, or social nature within the area involved which were not anticipated in Cornerstone 2020 which have substantially altered the basic character of the area.

## **STAFF ANALYSIS FOR CHANGE IN ZONING**

Following is staff's analysis of the proposed rezoning against the Guidelines and Policies of Cornerstone 2020.

### **The site is located in the Neighborhood Form District**

The Neighborhood Form is characterized by predominantly residential uses that vary from low to high density and that blend compatibly into the existing landscape and neighborhood areas. High-density uses will be limited in scope to minor or major arterials and to areas that have limited impact on the low to moderate density residential areas.

The Neighborhood Form will contain diverse housing types in order to provide housing choice for differing ages and incomes. New neighborhoods are encouraged to incorporate these different housing types within a neighborhood as long as the different types are designed to be compatible with nearby land uses. These types may include, but not be limited to large lot single family developments with cul-de-sacs, neo-traditional neighborhoods with short blocks or walkways in the middle of long blocks to connect with other streets, villages and zero lot line neighborhoods with open space, and high density multi-family condominium-style or rental housing.

The Neighborhood Form may contain open space and, at appropriate locations, civic uses and neighborhood centers with a mixture of uses such as offices, retail shops, restaurants and services. These neighborhood centers should be at a scale that is appropriate for nearby neighborhoods. The Neighborhood Form should provide for accessibility and connectivity between adjacent uses and neighborhoods by automobile, pedestrian, bicycles and transit.

Neighborhood streets may be either curvilinear, rectilinear or in a grid pattern and should be designed to invite human interaction. Streets are connected and easily accessible to each other, using design elements such as short blocks or bike/walkways in the middle of long blocks to connect with other streets. Examples of design elements that encourage this interaction include narrow street widths, street trees, sidewalks, shaded seating/gathering areas and bus stops. Placement of utilities should permit the planting of shade trees along both sides of the streets.

The proposal is located in an area dominated by single family residences and will be adding density to the area. The proposal is not considered high density and the development is accessed from a collector level road, which is appropriate. This proposal is for a similar density residential development as what currently exists in this neighborhood. Sidewalks are being provided along the Smyrna Parkway frontage as well as throughout the site.

All other agency comments should be addressed to demonstrate compliance with the remaining Guidelines and Policies of Cornerstone 2020.

A checklist is attached to the end of this staff report with a more detailed analysis. The Louisville Metro Planning Commission is charged with making a recommendation to the Louisville Metro Council regarding the appropriateness of this zoning map amendment. The Louisville Metro Council has zoning authority over the property in question.

## STANDARD OF REVIEW AND STAFF ANALYSIS FOR DDP

- a. The conservation of natural resources on the property proposed for development, including: trees and other living vegetation, steep slopes, water courses, flood plains, soils, air quality, scenic views, and historic sites;

STAFF: There do not appear to be any environmental constraints or historic resources on the subject site. Tree canopy requirements of the Land Development Code will be provided on the subject site.

- b. The provisions for safe and efficient vehicular and pedestrian transportation both within the development and the community;

STAFF: Provisions for safe and efficient vehicular and pedestrian transportation within and around the development and the community has been provided, and Metro Public has approved the preliminary development plan.

- c. The provision of sufficient open space (scenic and recreational) to meet the needs of the proposed development;

STAFF: There are no open space requirements pertinent to the current proposal. However, there are 2 open space lots proposed for the site.

- d. The provision of adequate drainage facilities on the subject site in order to prevent drainage problems from occurring on the subject site or within the community;

STAFF: The Metropolitan Sewer District has approved the preliminary development plan and will ensure the provision of adequate drainage facilities on the subject site in order to prevent drainage problems from occurring on the subject site or within the community.

- e. The compatibility of the overall site design (location of buildings, parking lots, screening, landscaping) and land use or uses with the existing and projected future development of the area;

STAFF: The overall site design and land uses are compatible with the existing and future development of the area. Appropriate landscape buffering and screening will be provided to screen adjacent roadways. Buildings will meet all required setbacks.

- f. Conformance of the development plan with the Comprehensive Plan and Land Development Code.

STAFF: The development plan conforms to applicable guidelines and policies of the Comprehensive Plan and to requirements of the Land Development Code.

### REQUIRED ACTIONS:

- **RECOMMEND** that the Louisville Metro Council **APPROVE** or **DENY** the **Change-in-Zoning** from R-4 to R-5
- **APPROVE** or **DENY** the **District Development Plan/Preliminary Subdivision Plan**

Based upon the information in the staff report, the testimony and evidence provided at the public hearing, the Planning Commission must determine if the proposal is in conformance with the Comprehensive Plan; OR the existing form district/zoning classification is inappropriate and the proposed classification is appropriate; OR if there have been major changes of an economic, physical, or social nature within the area involved which were not anticipated in Cornerstone 2020 which have substantially altered the basic character of the area.

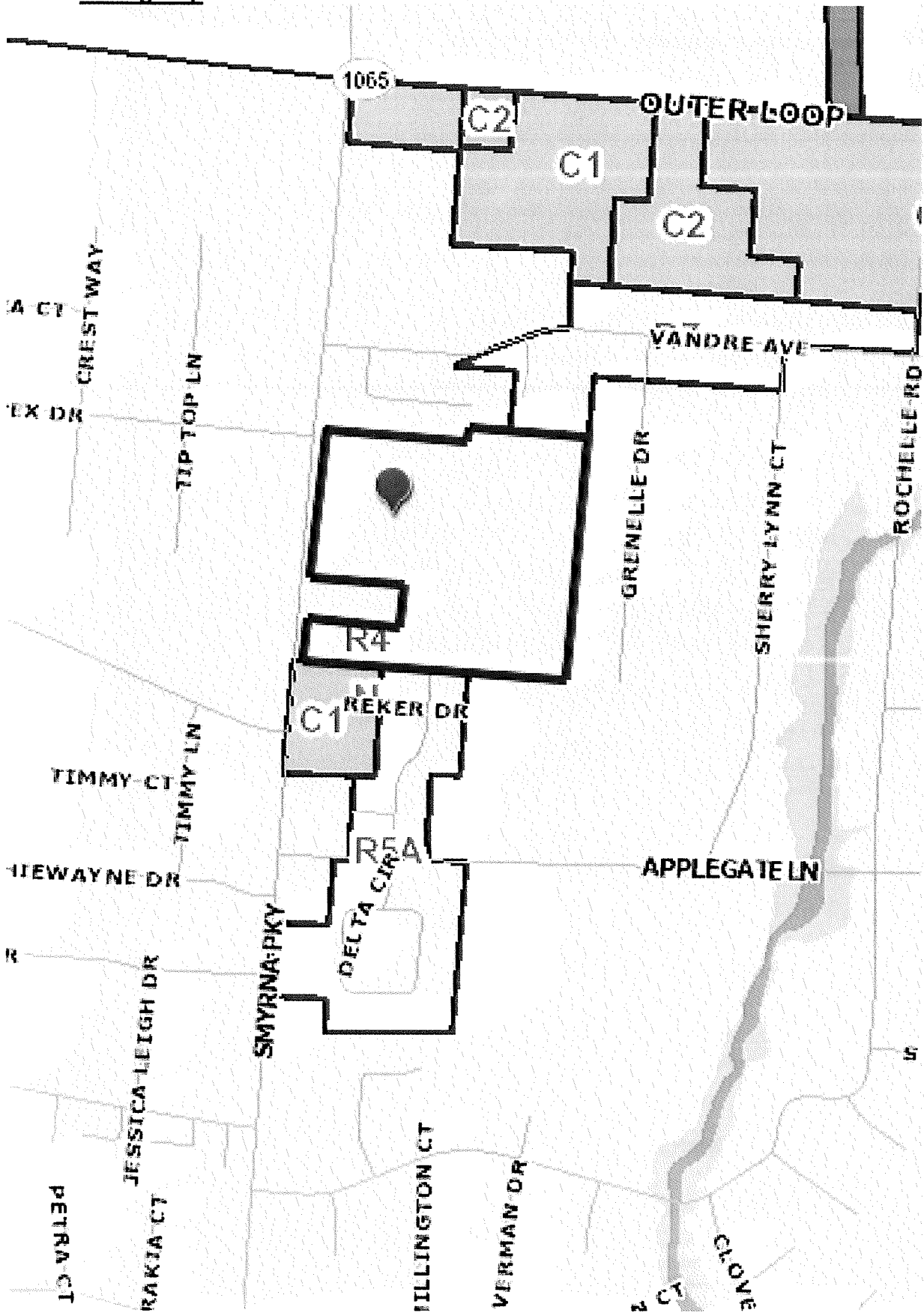
**NOTIFICATION**

Date	Purpose of Notice	Recipients
5/31/18	Hearing before LD&T on 6/14/18	1 <sup>st</sup> and 2 <sup>nd</sup> tier adjoining property owners Subscribers of Council District 23 Notification of Development Proposals
6/21/18	Hearing before PC on 7/5/18	1 <sup>st</sup> and 2 <sup>nd</sup> tier adjoining property owners Subscribers of Council District 23 Notification of Development Proposals
6/21/18	Hearing before PC	Sign Posting on property
	Hearing before PC	Legal Advertisement in the Courier-Journal

**ATTACHMENTS**

1. Zoning Map
2. Aerial Photograph
3. Staff Cornerstone 2020 Checklist
4. Proposed Binding Elements

1. Zoning Map



2. Aerial Photograph



**3. Staff Cornerstone 2020 Checklist**

- + Exceeds Guideline
- ✓ Meets Guideline
- Does Not Meet Guideline
- +/- More Information Needed
- NA Not Applicable

Neighborhood: Residential

#	Cornerstone 2020 Plan Element	Plan Element or Portion of Plan Element	Staff Finding	Staff Comments
1	Community Form/Land Use Guideline 1: Community Form	B.3: The proposal supports the creation of a mix of residential housing choices and densities for the neighborhood.	✓	The proposal is located in an area dominated by single family residences and will be adding density to the area.
2	Community Form/Land Use Guideline 1: Community Form	B.3: If the proposal is classified as high density (greater than 12 dwelling units per acre), it is located on a major or minor arterial or in a location that has limited impact on adjacent low or moderate density developments.	✓	The proposal is not considered high density and the development is accessed from a collector level road, which is appropriate.
3	Community Form/Land Use Guideline 1: Community Form	B.3: If the proposal introduces a new housing type to the neighborhood, it is designed to be compatible with nearby land uses.	✓	This proposal is for a similar density residential development as what currently existing in this neighborhood.
4	Community Form/Land Use Guideline 1: Community Form	B.3: Neighborhood streets are designed to invite human interaction and easy access through the use of connectivity, and design elements such as short blocks or bike/walkways in the middle of long blocks to connect with other streets.	✓	Sidewalks are being provided along the Smyrna Parkway frontage as well as throughout the site.
5	Community Form/Land Use Guideline 2: Centers	A.1. Locate activity centers within the Neighborhood Form District at street intersections with at least one of the intersecting streets classified as a collector or higher, AND one of the corners containing an established non-residential use.	NA	This proposal is not an activity center.

#	Cornerstone 2020 Plan Element	Plan Element or Portion of Plan Element	Staff Finding	Staff Comments
6	Community Form/Land Use Guideline 2: Centers	A.2: Develop non-residential and mixed uses only in designated activity centers except (a) where an existing center proposed to expand in a manner that is compatible with adjacent uses and in keeping with form district standards, (b) when a proposal is comparable in use, intensity, size and design to a designated center, (c) where a proposed use requires a particular location or does not fit well into a compact center, (d) where a commercial use mainly serves residents of a new planned or proposed development and is similar in character and intensity to the residential development, or (e) in older or redeveloping areas where the non-residential use is compatible with the surroundings and does not create a nuisance.	✓	This development is residential only but is increasing residential density near an activity center.
7	Community Form/Land Use Guideline 2: Centers	A.4: Encourage a more compact development pattern that results in an efficient use of land and cost-effective infrastructure.	✓	The proposal is subdividing a large underutilized tract in order to create more housing near an activity center.
8	Community Form/Land Use Guideline 2: Centers	A.5: Encourage a mix of compatible uses to reduce traffic by supporting combined trips, allow alternative modes of transportation and encourage vitality and sense of place.	✓	This proposal is located .25 south of Outer Loop where a mix of commercial and neighborhood serving uses currently exist.
9	Community Form/Land Use Guideline 2: Centers	A.6: Encourage residential uses in centers above retail and other mixed-use multi-story retail buildings.	NA	This residential use is not located within a center.
10	Community Form/Land Use Guideline 2: Centers	A.7: Encourage new developments and rehabilitation of buildings to provide residential uses alone or in combination with retail and office uses.	✓	This development is near a concentration of non-residential and specifically commercial properties.
11	Community Form/Land Use Guideline 2: Centers	A.8/11: Allow centers in the Neighborhood Form District that serve the daily needs of residents and that are designed to minimize impact on residents through appropriate scale, placement and design.	✓	This proposal is within the Neighborhood form and near a cluster of uses that serve the neighborhood.
12	Community Form/Land Use Guideline 2: Centers	A.10: Encourage outlot development in underutilized parking lots provided location, scale, signs, lighting, parking and landscaping standards are met. Such outlot development should provide street-level retail with residential units above.	NA	This proposal is not compatible with outlot development.



#	Cornerstone 2020 Plan Element	Plan Element or Portion of Plan Element	Staff Finding	Staff Comments
13	Community Form/Land Use Guideline 2: Centers	A.12: Design large developments to be compact, multi-purpose centers organized around a central feature such as a public square, plaza or landscape element.	NA	This proposal is a single-family development only and does not fit the definition of a large development.
14	Community Form/Land Use Guideline 2: Centers	A.13: Encourage sharing of entrance and parking facilities to reduce curb cuts and surface parking.	✓	This proposal has one access point for this development only, but a shared access in this location is not appropriate, due to the property being bounded by other residential with a private drive.
15	Community Form/Land Use Guideline 2: Centers	A.14: Design and locate utility easements to provide access for maintenance and to provide services in common for adjacent developments.	✓	Utilities are provided to serve the development.
16	Community Form/Land Use Guideline 2: Centers	A.15: Encourage parking design and layout to balance safety, traffic, transit, pedestrian, environmental and aesthetic considerations.	✓	Parking will be provided on each individual site.
17	Community Form/Land Use Guideline 2: Centers	A.16: Encourage centers to be designed for easy access by alternative forms of transportation.	✓	The nearby center is within walking distance. Pedestrian connectivity is being provided.
18	Community Form/Land Use Guideline 3: Compatibility	A.1: The proposal is generally compatible within the scale and site design of nearby existing development and with the form district's pattern of development.	✓	The site layout is similar to other single family subdivisions in the area.
19	Community Form/Land Use Guideline 3: Compatibility	A.2: The proposed building materials increase the new development's compatibility. (Only for a new development in a residential infill context, or if consideration of building materials used in the proposal is specifically required by the Land Development Code.)	✓	The building materials will be residential in character and similar to other adjacent residential and other residential in the area.
20	Community Form/Land Use Guideline 3: Compatibility	A.3: The proposal is compatible with adjacent residential areas, and if it introduces a new type of density, the proposal is designed to be compatible with surrounding land uses through the use of techniques to mitigate nuisances and provide appropriate transitions between land uses. Examples of appropriate mitigation include vegetative buffers, open spaces, landscaping and/or a transition of densities, site design, building heights, building design, materials and orientation that is compatible with those of nearby residences.	✓	Single family residential is compatible with single family residential because it is the same low density use.

#	Cornerstone 2020 Plan Element	Plan Element or Portion of Plan Element	Staff Finding	Staff Comments
21	Community Form/Land Use Guideline 3: Compatibility	A.6: The proposal mitigates any adverse impacts of its associated traffic on nearby existing communities.	✓	Transportation Planning has determined no adverse impacts on traffic.
22	Community Form/Land Use Guideline 3: Compatibility	A.8: The proposal mitigates adverse impacts of its lighting on nearby properties, and on the night sky.	✓	Lighting will meet LDC requirements.
23	Community Form/Land Use Guideline 3: Compatibility	A.10: The proposal includes a variety of housing types, including, but not limited to, single family detached, single family attached, multi-family, zero lot line, average lot, cluster and accessory residential structures, that reflect the form district pattern.	✓	The proposal is for a consistent single family design and appears to meet the requirements for the Neighborhood form.
24	Community Form/Land Use Guideline 3: Compatibility	A.11: If the proposal is a higher density or intensity use, it is located along a transit corridor AND in or near an activity center.	✓	The proposal in increasing the density in an area that is accessible by transit, with a transit line along Outer Loop.
25	Community Form/Land Use Guideline 3: Compatibility	A.13: The proposal creates housing for the elderly or persons with disabilities, which is located close to shopping, transit routes, and medical facilities (if possible).	✓	The proposal possibly offers a housing option for the elderly, as there is a TARC route and services nearby.
26	Community Form/Land Use Guideline 3: Compatibility	A.14/15: The proposal creates appropriate/inclusive housing that is compatible with site and building design of nearby housing.	✓	The proposal is appropriate in that it offers more housing in an area where it is likely needed.
27	Community Form/Land Use Guideline 3: Compatibility	A.21: The proposal provides appropriate transitions between uses that are substantially different in scale and intensity or density of development such as landscaped buffer yards, vegetative berms, compatible building design and materials, height restrictions, or setback requirements.	✓	Buffers and setbacks appear to be in compliance with LDC standards.
28	Community Form/Land Use Guideline 3: Compatibility	A.22: The proposal mitigates the impacts caused when incompatible developments unavoidably occur adjacent to one another by using buffers that are of varying designs such as landscaping, vegetative berms and/or walls, and that address those aspects of the development that have the potential to adversely impact existing area developments.	✓	Buffers and setbacks appear to be in compliance with LDC standards.

#	Cornerstone 2020 Plan Element	Plan Element or Portion of Plan Element	Staff Finding	Staff Comments
29	Community Form/Land Use Guideline 3: Compatibility	A.23: Setbacks, lot dimensions and building heights are compatible with those of nearby developments that meet form district standards.	✓	All setbacks and building heights appear to be within LDC standards and are compatible with surrounding development.
30	Community Form/Land Use Guideline 4: Open Space	A.2/3/7: The proposal provides open space that helps meet the needs of the community as a component of the development and provides for the continued maintenance of that open space.	✓	Open space is not required for this development
31	Community Form/Land Use Guideline 4: Open Space	A.4: Open space design is consistent with the pattern of development in the Neighborhood Form District.	✓	Open space is not required for this development
32	Community Form/Land Use Guideline 4: Open Space	A.5: The proposal integrates natural features into the pattern of development.	✓	The site is meeting the tree canopy requirements. No karst features are evident on the site.
33	Community Form/Land Use Guideline 5: Natural Areas and Scenic and Historic Resources	A.1: The proposal respects the natural features of the site through sensitive site design, avoids substantial changes to the topography and minimizes property damage and environmental degradation resulting from disturbance of natural systems.	✓	The site is meeting the tree canopy requirements. No karst features are evident on the site.
34	Community Form/Land Use Guideline 5: Natural Areas and Scenic and Historic Resources	A.2/4: The proposal includes the preservation, use or adaptive reuse of buildings, sites, districts and landscapes that are recognized as having historical or architectural value, and, if located within the impact area of these resources, is compatible in height, bulk, scale, architecture and placement.	✓	The site has no historical or architectural value.
35	Community Form/Land Use Guideline 5: Natural Areas and Scenic and Historic Resources	A.6: Encourage development to avoid wet or highly permeable soils, severe, steep or unstable slopes with the potential for severe erosion.	✓	LOJIC identified hydric soils on site but there is no evidence of a wetland.
36	Mobility/Transportation Guideline 7: Circulation	A.1/2: The proposal will contribute its proportional share of the cost of roadway improvements and other services and public facilities made necessary by the development through physical improvements to these facilities, contribution of money, or other means.	✓	Transportation Planning is not requiring road improvements with the proposal.

#	Cornerstone 2020 Plan Element	Plan Element or Portion of Plan Element	Staff Finding	Staff Comments
37	Mobility/Transportation Guideline 7: Circulation	A.6: The proposal's transportation facilities are compatible with and support access to surrounding land uses, and contribute to the appropriate development of adjacent lands. The proposal includes at least one continuous roadway through the development, adequate street stubs, and relies on cul-de-sacs only as short side streets or where natural features limit development of "through" roads.	✓	The proposal has adequate access and is not required to connect to any other abutting use due to the intensity of uses surrounding the development and private drives.
38	Mobility/Transportation Guideline 7: Circulation	A.9: The proposal includes the dedication of rights-of-way for street, transit corridors, bikeway and walkway facilities within or abutting the development.	✓	The applicant is proposing right of way dedication.
39	Mobility/Transportation Guideline 8: Transportation Facility Design	A.8: Adequate stub streets are provided for future roadway connections that support and contribute to appropriate development of adjacent land.	✓	There are developments to the north and south that contain drives but both developments are multi-family. The property to the south has a private drive.
40	Mobility/Transportation Guideline 8: Transportation Facility Design	A.9: Avoid access to development through areas of significantly lower intensity or density if such access would create a significant nuisance.	✓	This site is accessed directly from a collector level road and does not appear to impact surrounding single family uses.
41	Mobility/Transportation Guideline 8: Transportation Facility Design	A.11: The development provides for an appropriate functional hierarchy of streets and appropriate linkages between activity areas in and adjacent to the development site.	✓	By connecting to the existing street network, the appropriate linkages are made.
42	Mobility/Transportation Guideline 9: Bicycle, Pedestrian and Transit	A.1/2: The proposal provides, where appropriate, for the movement of pedestrians, bicyclists and transit users around and through the development, provides bicycle and pedestrian connections to adjacent developments and to transit stops, and is appropriately located for its density and intensity.	✓	A sidewalk is being provided along the frontage of Smyrna Parkway as well as within the development site.

#	Cornerstone 2020 Plan Element	Plan Element or Portion of Plan Element	Staff Finding	Staff Comments
43	Livability/Environment Guideline 10: Flooding and Stormwater	The proposal's drainage plans have been approved by MSD, and the proposal mitigates negative impacts to the floodplain and minimizes impervious area. Solid blue line streams are protected through a vegetative buffer, and drainage designs are capable of accommodating upstream runoff assuming a fully-developed watershed. If streambank restoration or preservation is necessary, the proposal uses best management practices.	✓	MSD has no issues with the proposal.
44	Livability/Environment Guideline 13: Landscape Character	A.3: The proposal includes additions and connections to a system of natural corridors that can provide habitat areas and allow for migration.	NA	This area is highly developed with no contiguous natural corridors to connect to.
45	Community Facilities Guideline 14: Infrastructure	A.2: The proposal is located in an area served by existing utilities or planned for utilities.	✓	There are existing utility connections on site.
46	Community Facilities Guideline 14: Infrastructure	A.3: The proposal has access to an adequate supply of potable water and water for fire-fighting purposes.	✓	There are existing public water connections.
47	Community Facilities Guideline 14: Infrastructure	A.4: The proposal has adequate means of sewage treatment and disposal to protect public health and to protect water quality in lakes and streams.	✓	The Health Department has no issues with the proposal.

#### 4. **Proposed Binding Elements**

1. The development shall be in accordance with the approved district development plan, all applicable sections of the Land Development Code (LDC) and agreed upon binding elements unless amended pursuant to the Land Development Code. Any changes/additions/alterations of any binding element(s) shall be submitted to the Planning Commission or the Planning Commission's designee for review and approval; any changes/additions/alterations not so referred shall not be valid.
2. The development shall be in accordance with the approved Preliminary Subdivision Plan. No further subdivision of the land into a greater number of lots than originally approved shall occur without approval of the Planning Commission.
3. A certificate of occupancy must be received from the appropriate code enforcement department prior to occupancy of the structure or land for the proposed use. All binding elements requiring action and approval must be implemented prior to requesting issuance of the certificate of occupancy, unless specifically waived by the Planning Commission.

4. The applicant, developer, or property owner shall provide copies of these binding elements to tenants, purchasers, contractors, subcontractors and other parties engaged in development of this site and shall advise them of the content of these binding elements. These binding elements shall run with the land and the owner of the property and occupant of the property shall at all times be responsible for compliance with these binding elements. At all times during development of the site, the applicant and developer, their heirs, successors; and assignees, contractors, subcontractors, and other parties engaged in development of the site, shall be responsible for compliance with these binding elements.
5. The materials and design of proposed structures shall be substantially the same as depicted in the rendering as presented at the July 5, 2018 Planning Commission meeting.
1. The applicant shall submit a Tree Preservation Plan for approval by Planning and Design staff showing trees/tree masses to be preserved prior to beginning any construction procedure (i.e. clearing, grading, demolition). An original stamped copy of the approved Tree Preservation Plan shall be present on site during all clearing, grading, and construction activity and shall be made available to any DPDS inspector or enforcement officer upon request.
2. The applicant shall submit a landscape plan for approval by Planning Commission staff showing plantings and/or other screening and buffering materials to comply with the Chapter 10 of the Land Development Code prior to recording the record plat. The applicant shall provide the landscape materials on the site as specified on the approved Landscape Plan prior to issuance of Certificates of Occupancy for the site.
3. A note shall be placed on the preliminary plan, construction plan and the record plat that states, "Construction fencing shall be erected prior to any grading or construction activities - preventing compaction of root systems of trees to be preserved. The fencing shall enclose the area beneath the dripline of the tree canopy and shall remain in place until all construction is completed. No parking, material storage, or construction activities shall be permitted within the fenced area."
4. Open space lots shall not be further subdivided or developed for any other use and shall remain as open space in perpetuity. A note to this effect shall be placed on the record plat.
5. All street signs shall be installed by the Developer, and shall conform with the Manual on Uniform Traffic Control Devices (MUTCD) requirements. Street signs shall be installed prior to the recording of the subdivision record plat or occupancy of the first residence on the street, and shall be in place at the time of any required bond release. The address number shall be displayed on a structure prior to requesting a certificate of occupancy for that structure.
6. The developer shall be responsible for maintenance of all drainage facilities and undeveloped lots ensuring prevention of mosquito breeding, until such time as the drainage bond is released.
7. After release of the drainage bond, mosquito abatement on open space lots shall be the responsibility of the Homeowners Association. Accumulations of water in which mosquito larvae breed or have the potential to breed are required to be treated with a mosquito larvacide approved by the Louisville Metro Health Department. Larvacides shall be administered in accordance with the product's labeling. This language shall appear in the deed of restrictions for the subdivision.
8. Prior to the recording of the record plat, copies of the recorded documents listed below shall be filed with the Planning Commission.
  1. Articles of Incorporation in a form approved by Counsel for the Planning Commission and the Certificate of Incorporation of the Homeowners Association.

2. A deed of restriction in a form approved by counsel of the Commission outlining responsibilities for the maintenance of open space.
  3. Bylaws of the Homeowners' Association in a form approved by Counsel for the Planning Commission.
9. At the time the developer turns control of the homeowners association over to the homeowners, the developer shall provide sufficient funds to ensure there is no less than \$3,000 cash in the homeowners association account. The subdivision performance bond may be required by the planning Commission to fulfill this funding requirement.

**Land Development and Transportation Committee**  
**Staff Report**  
June 14, 2018



<b>Case No:</b>	18ZONE1012
<b>Request:</b>	R-4 to R-5
<b>Project Name:</b>	Smyrna Parkway Subdivision
<b>Location:</b>	7905 Smyrna Pkwy
<b>Owner:</b>	The Believers Church Incorporated
<b>Applicant:</b>	Welch Developers, LLC
<b>Representative:</b>	Mindel, Scott Assoc. Inc., Bardenwerper, Talbott, & Roberts, PLLC
<b>Jurisdiction:</b>	Louisville Metro
<b>Council District:</b>	23 – James Peden
<b>Case Manager:</b>	Julia Williams, RLA, AICP, Planning Supervisor

**REQUEST(S)**

- Change in zoning from R-4, Single Family Residential to R-5, Single Family Residential
- Major Preliminary Subdivision Plan/District Development Plan with Binding Elements

**CASE SUMMARY/BACKGROUND**

The applicant is proposing to create 48 single family lots on a 10.91 acres located in the Highview area in southern Jefferson County, about a quarter mile south of Outer Loop.

**STAFF FINDINGS**

The proposal is ready for a public hearing date to be set.

**TECHNICAL REVIEW**

- All technical review comments have been addressed.

**INTERESTED PARTY COMMENTS**

None.

**STANDARD OF REVIEW FOR REZONING**

Criteria for granting the proposed form district change/rezoning: *KRS Chapter 100.213*

1. The proposed form district/rezoning change complies with the applicable guidelines and policies Cornerstone 2020; **OR**
2. The existing form district/zoning classification is inappropriate and the proposed classification is appropriate; **OR**
3. There have been major changes of an economic, physical, or social nature within the area involved which were not anticipated in Cornerstone 2020 which have substantially altered the basic character of the area.



## **STAFF ANALYSIS FOR CHANGE IN ZONING**

### **The site is located in the Neighborhood Form District**

The Neighborhood Form is characterized by predominantly residential uses that vary from low to high density and that blend compatibly into the existing landscape and neighborhood areas. High-density uses will be limited in scope to minor or major arterials and to areas that have limited impact on the low to moderate density residential areas.

The Neighborhood Form will contain diverse housing types in order to provide housing choice for differing ages and incomes. New neighborhoods are encouraged to incorporate these different housing types within a neighborhood as long as the different types are designed to be compatible with nearby land uses. These types may include, but not be limited to large lot single family developments with cul-de-sacs, neo-traditional neighborhoods with short blocks or walkways in the middle of long blocks to connect with other streets, villages and zero lot line neighborhoods with open space, and high density multi-family condominium-style or rental housing.

The Neighborhood Form may contain open space and, at appropriate locations, civic uses and neighborhood centers with a mixture of uses such as offices, retail shops, restaurants and services. These neighborhood centers should be at a scale that is appropriate for nearby neighborhoods. The Neighborhood Form should provide for accessibility and connectivity between adjacent uses and neighborhoods by automobile, pedestrian, bicycles and transit.

Neighborhood streets may be either curvilinear, rectilinear or in a grid pattern and should be designed to invite human interaction. Streets are connected and easily accessible to each other, using design elements such as short blocks or bike/walkways in the middle of long blocks to connect with other streets. Examples of design elements that encourage this interaction include narrow street widths, street trees, sidewalks, shaded seating/gathering areas and bus stops. Placement of utilities should permit the planting of shade trees along both sides of the streets.

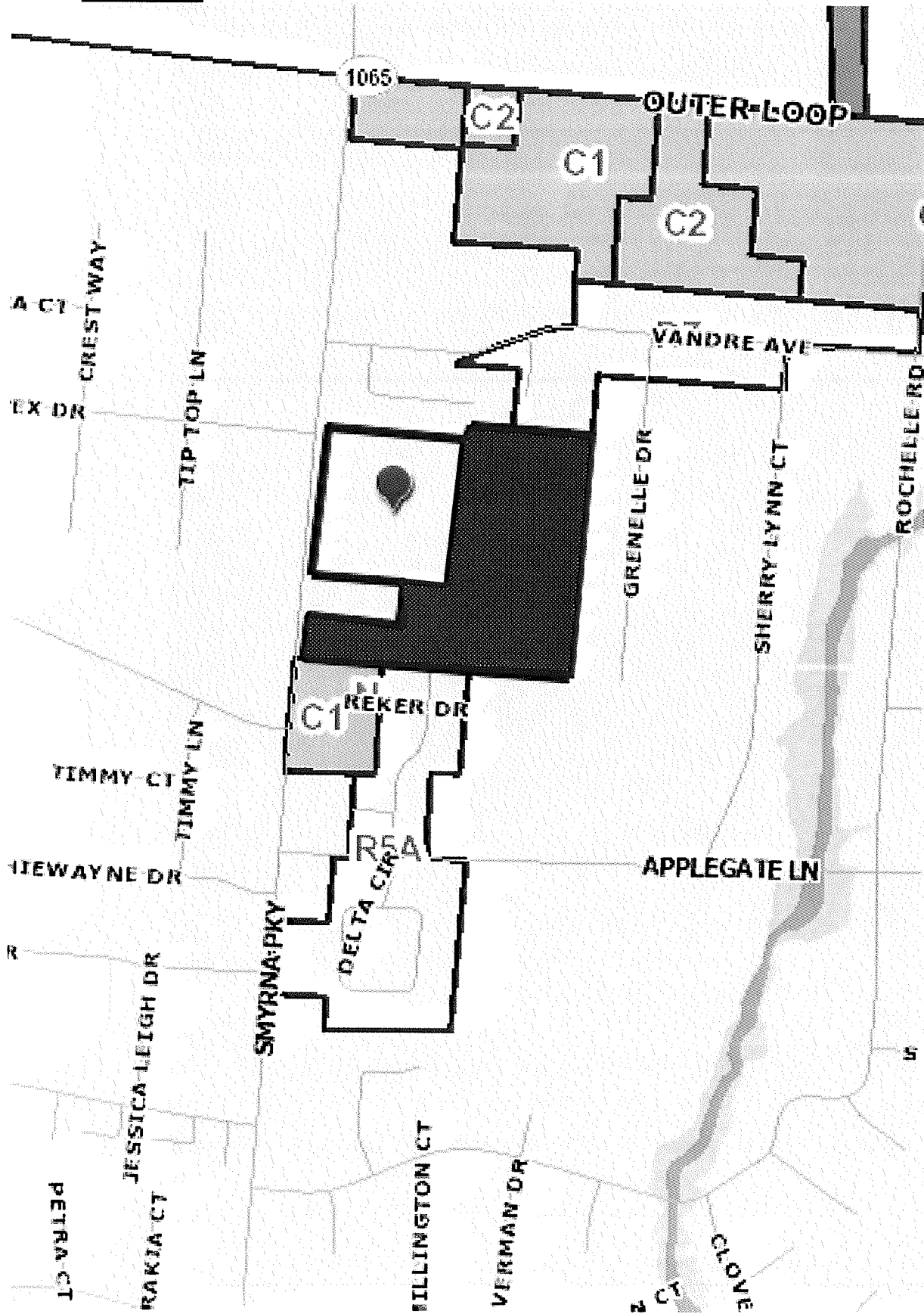
## **NOTIFICATION**

<b>Date</b>	<b>Purpose of Notice</b>	<b>Recipients</b>
5/31/18	Hearing before LD&T on 6/14/18	1 <sup>st</sup> and 2 <sup>nd</sup> tier adjoining property owners Subscribers of Council District 23 Notification of Development Proposals
	Hearing before PC	1 <sup>st</sup> and 2 <sup>nd</sup> tier adjoining property owners Subscribers of Council District 23 Notification of Development Proposals
	Hearing before PC	Sign Posting on property
	Hearing before PC	Legal Advertisement in the Courier-Journal

## **ATTACHMENTS**

1. Zoning Map
2. Aerial Photograph
3. Proposed Binding Elements

1. Zoning Map



2. Aerial Photograph



### 3. Proposed Binding Elements

1. The development shall be in accordance with the approved district development plan, all applicable sections of the Land Development Code (LDC) and agreed upon binding elements unless amended pursuant to the Land Development Code. Any changes/additions/alterations of any binding element(s) shall be submitted to the Planning Commission or the Planning Commission's designee for review and approval; any changes/additions/alterations not so referred shall not be valid.
2. The development shall be in accordance with the approved Preliminary Subdivision Plan. No further subdivision of the land into a greater number of lots than originally approved shall occur without approval of the Planning Commission.
3. A certificate of occupancy must be received from the appropriate code enforcement department prior to occupancy of the structure or land for the proposed use. All binding elements requiring action and approval must be implemented prior to requesting issuance of the certificate of occupancy, unless specifically waived by the Planning Commission.
4. The applicant, developer, or property owner shall provide copies of these binding elements to tenants, purchasers, contractors, subcontractors and other parties engaged in development of this site and shall advise them of the content of these binding elements. These binding elements shall run with the land and the owner of the property and occupant of the property shall at all times be responsible for compliance with these binding elements. At all times during development of the site, the applicant and developer, their heirs, successors; and assignees, contractors, subcontractors, and other parties engaged in development of the site, shall be responsible for compliance with these binding elements.
5. The materials and design of proposed structures shall be substantially the same as depicted in the rendering as presented at the \_\_\_\_\_ Planning Commission meeting.
1. The applicant shall submit a Tree Preservation Plan for approval by Planning and Design staff showing trees/tree masses to be preserved prior to beginning any construction procedure (i.e. clearing, grading, demolition). An original stamped copy of the approved Tree Preservation Plan shall be present on site during all clearing, grading, and construction activity and shall be made available to any DPDS inspector or enforcement officer upon request.
2. The applicant shall submit a landscape plan for approval by Planning Commission staff showing plantings and/or other screening and buffering materials to comply with the Chapter 10 of the Land Development Code prior to recording the record plat. The applicant shall provide the landscape materials on the site as specified on the approved Landscape Plan prior to issuance of Certificates of Occupancy for the site.
3. A note shall be placed on the preliminary plan, construction plan and the record plat that states, "Construction fencing shall be erected prior to any grading or construction activities - preventing compaction of root systems of trees to be preserved. The fencing shall enclose the area beneath the dripline of the tree canopy and shall remain in place until all construction is completed. No parking, material storage, or construction activities shall be permitted within the fenced area."
4. Open space lots shall not be further subdivided or developed for any other use and shall remain as open space in perpetuity. A note to this effect shall be placed on the record plat.
5. All street signs shall be installed by the Developer, and shall conform with the Manual on Uniform Traffic Control Devices (MUTCD) requirements. Street signs shall be installed prior to the recording of the subdivision record plat or occupancy of the first residence on the street, and shall be in place at the time of any required bond release. The address number shall be displayed on a structure prior to requesting a certificate of occupancy for that structure.

6. The developer shall be responsible for maintenance of all drainage facilities and undeveloped lots ensuring prevention of mosquito breeding, until such time as the drainage bond is released.
7. After release of the drainage bond, mosquito abatement on open space lots shall be the responsibility of the Homeowners Association. Accumulations of water in which mosquito larvae breed or have the potential to breed are required to be treated with a mosquito larvacide approved by the Louisville Metro Health Department. Larvacides shall be administered in accordance with the product's labeling. This language shall appear in the deed of restrictions for the subdivision.
8. Prior to the recording of the record plat, copies of the recorded documents listed below shall be filed with the Planning Commission.
  1. Articles of Incorporation in a form approved by Counsel for the Planning Commission and the Certificate of Incorporation of the Homeowners Association.
  2. A deed of restriction in a form approved by counsel of the Commission outlining responsibilities for the maintenance of open space.
  3. Bylaws of the Homeowners' Association in a form approved by Counsel for the Planning Commission.
9. At the time the developer turns control of the homeowners association over to the homeowners, the developer shall provide sufficient funds to ensure there is no less than \$3,000 cash in the homeowners association account. The subdivision performance bond may be required by the planning Commission to fulfill this funding requirement.

# Pre-Application Staff Report

March 16, 2018



<b>Case No:</b>	<b>18ZONE1012</b>
<b>Request:</b>	<b>R-4 to R-5</b>
<b>Project Name:</b>	<b>Smyrna Parkway Subdivision</b>
<b>Location:</b>	<b>7905 Smyrna Pkwy</b>
<b>Owner:</b>	<b>The Believers Church Incorporated</b>
<b>Applicant:</b>	<b>Welch Developers, LLC</b>
<b>Representative:</b>	<b>Bardenwerper, Talbott, &amp; Roberts, PLLC</b>
<b>Jurisdiction:</b>	<b>Louisville Metro</b>
<b>Council District:</b>	<b>23 – James Peden</b>
<b>Case Manager:</b>	<b>Laura Mattingly, AICP, Planner II</b>

## REQUEST(S)

- Change in zoning from R-4, Single Family Residential to R-5, Single Family Residential on 10.91 acres
- Major Preliminary Subdivision Plan/Detailed District Development Plan with Binding Elements

## CASE SUMMARY/BACKGROUND

The applicant is proposing to create 48 single family lots on a 10.91 acres located in the Highview area in southern Jefferson County, about a quarter mile south of Outer Loop.

## STAFF FINDINGS

The proposal is for a similar character and density to what currently exists in the neighborhood and is adding housing on an underutilized site in an area close to a commercial corridor. Sidewalks are needed from Smyrna Parkway to lot 48 on the east side of the proposed right of way. Pedestrian connectivity is important in this area, as there is a major transit line that runs on Outer Loop. LOJIC has identified hydric soils and Karst terrain that needs to be addressed by the applicant. The applicant is required to hold a neighborhood meeting prior to formal filing.

## TECHNICAL REVIEW

- See agency comments for development plan review comments.

## INTERESTED PARTY COMMENTS

None.

## STANDARD OF REVIEW FOR REZONING

Criteria for granting the proposed form district change/rezoning: KRS Chapter 100.213

1. The proposed form district/rezoning change complies with the applicable guidelines and policies Cornerstone 2020; OR
2. The existing form district/zoning classification is inappropriate and the proposed classification is appropriate; OR

3. There have been major changes of an economic, physical, or social nature within the area involved which were not anticipated in Cornerstone 2020 which have substantially altered the basic character of the area.

**STAFF ANALYSIS FOR CHANGE IN ZONING**

Following is staff’s analysis of the proposed rezoning against the Guidelines and Policies of Cornerstone 2020.

The site is located in the Neighborhood Form District

The Neighborhood Form is characterized by predominantly residential uses that vary from low to high density and that blend compatibly into the existing landscape and neighborhood areas. High-density uses will be limited in scope to minor or major arterials and to areas that have limited impact on the low to moderate density residential areas.

The Neighborhood Form will contain diverse housing types in order to provide housing choice for differing ages and incomes. New neighborhoods are encouraged to incorporate these different housing types within a neighborhood as long as the different types are designed to be compatible with nearby land uses. These types may include, but not be limited to large lot single family developments with cul-de-sacs, neo-traditional neighborhoods with short blocks or walkways in the middle of long blocks to connect with other streets, villages and zero lot line neighborhoods with open space, and high density multi-family condominium-style or rental housing.

The Neighborhood Form may contain open space and, at appropriate locations, civic uses and neighborhood centers with a mixture of uses such as offices, retail shops, restaurants and services. These neighborhood centers should be at a scale that is appropriate for nearby neighborhoods. The Neighborhood Form should provide for accessibility and connectivity between adjacent uses and neighborhoods by automobile, pedestrian, bicycles and transit.

Neighborhood streets may be either curvilinear, rectilinear or in a grid pattern and should be designed to invite human interaction. Streets are connected and easily accessible to each other, using design elements such as short blocks or bike/walkways in the middle of long blocks to connect with other streets. Examples of design elements that encourage this interaction include narrow street widths, street trees, sidewalks, shaded seating/gathering areas and bus stops. Placement of utilities should permit the planting of shade trees along both sides of the streets.

All other agency comments should be addressed to demonstrate compliance with the remaining Guidelines and Policies of Cornerstone 2020.

A checklist is attached to the end of this staff report with a more detailed analysis. The Louisville Metro Planning Commission is charged with making a recommendation to the Louisville Metro Council regarding the appropriateness of this zoning map amendment. The Louisville Metro Council has zoning authority over the property in question.

**NOTIFICATION**

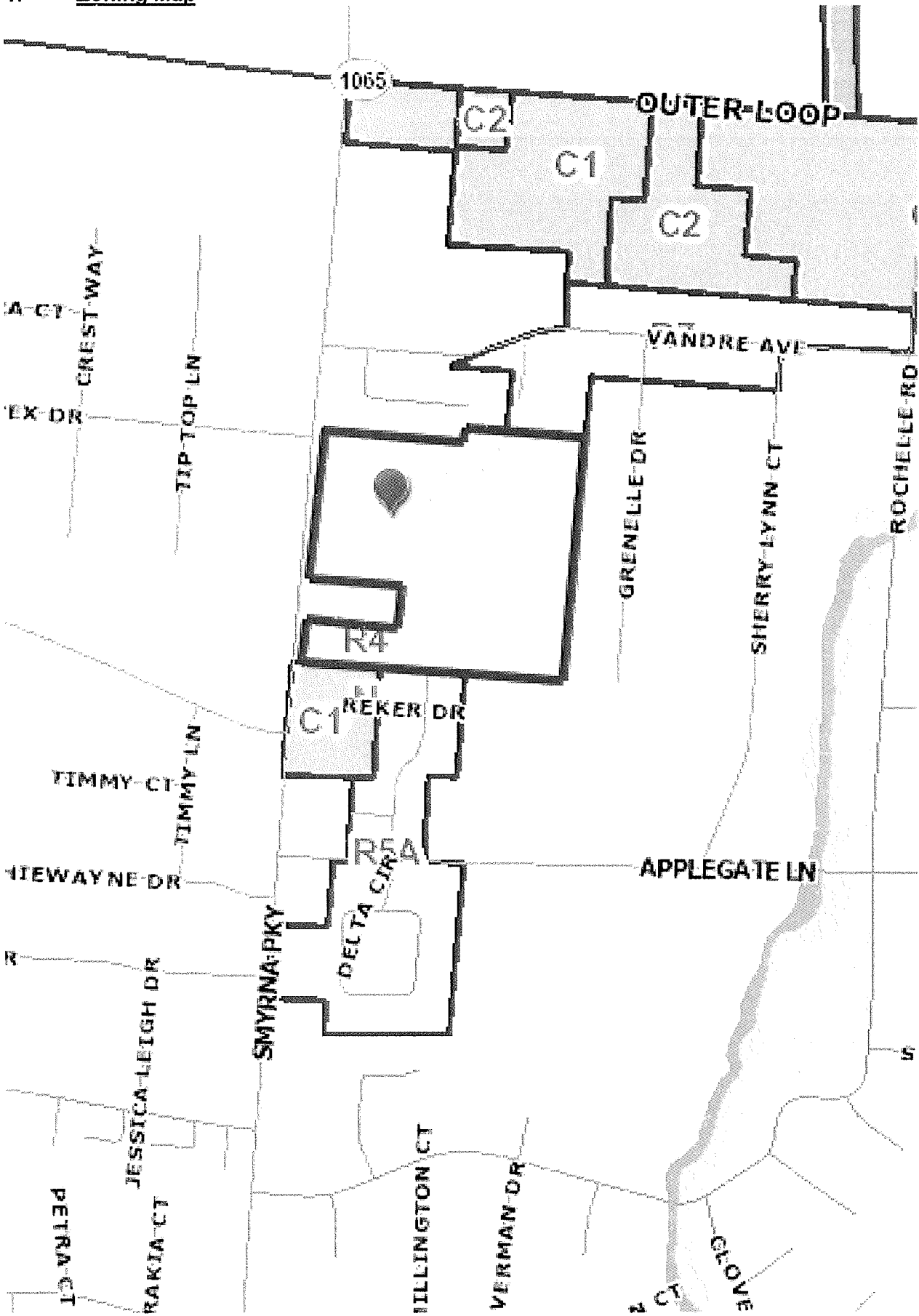
Date	Purpose of Notice	Recipients
	Hearing before LD&T	1 <sup>st</sup> and 2 <sup>nd</sup> tier adjoining property owners Speakers at Planning Commission public hearing Subscribers of Council District 10 Notification of Development Proposals
	Hearing before PC / BOZA	1 <sup>st</sup> and 2 <sup>nd</sup> tier adjoining property owners Speakers at Planning Commission public hearing Subscribers of Council District 10 Notification of Development Proposals
	Hearing before PC / BOZA	Sign Posting on property
	Hearing before PC / BOZA	Legal Advertisement in the Courier-Journal

## **ATTACHMENTS**

1. Zoning Map
2. Aerial Photograph
3. Cornerstone 2020 Staff Checklist



1. Zoning Map



2. Aerial Photograph



**3. Cornerstone 2020 Checklist**

- + Exceeds Guideline
- ✓ Meets Guideline
- Does Not Meet Guideline
- +/- More Information Needed
- NA Not Applicable

**Neighborhood: Residential**

#	Cornerstone 2020 Plan Element	Plan Element or Portion of Plan Element	Staff Finding	Staff Comments
1	Community Form/Land Use Guideline 1: Community Form	B.3: The proposal supports the creation of a mix of residential housing choices and densities for the neighborhood.	✓	The proposal is located in an area dominated by single family residences and will be adding density to the area.
2	Community Form/Land Use Guideline 1: Community Form	B.3: If the proposal is classified as high density (greater than 12 dwelling units per acre), it is located on a major or minor arterial or in a location that has limited impact on adjacent low or moderate density developments.	✓	The proposal is not considered high density and the development is accessed from a collector level road, which is appropriate.
3	Community Form/Land Use Guideline 1: Community Form	B.3: If the proposal introduces a new housing type to the neighborhood, it is designed to be compatible with nearby land uses.	✓	This proposal is for a similar density residential development as what currently existing in this neighborhood.
4	Community Form/Land Use Guideline 1: Community Form	B.3: Neighborhood streets are designed to invite human interaction and easy access through the use of connectivity, and design elements such as short blocks or bike/walkways in the middle of long blocks to connect with other streets.	+/-	Sidewalks are needed from Smyrna Parkway to lot 48 on the east side of the proposed right of way.
5	Community Form/Land Use Guideline 2: Centers	A.1. Locate activity centers within the Neighborhood Form District at street intersections with at least one of the intersecting streets classified as a collector or higher, AND one of the corners containing an established non-residential use.	NA	This proposal is not an activity center.

#	Cornerstone 2020 Plan Element	Plan Element or Portion of Plan Element	Staff Finding	Staff Comments
6	Community Form/Land Use Guideline 2: Centers	A.2: Develop non-residential and mixed uses only in designated activity centers except (a) where an existing center proposed to expand in a manner that is compatible with adjacent uses and in keeping with form district standards, (b) when a proposal is comparable in use, intensity, size and design to a designated center, (c) where a proposed use requires a particular location or does not fit well into a compact center, (d) where a commercial use mainly serves residents of a new planned or proposed development and is similar in character and intensity to the residential development, or (e) in older or redeveloping areas where the non-residential use is compatible with the surroundings and does not create a nuisance.	✓	This development is residential only but is increasing residential density near an activity center.
7	Community Form/Land Use Guideline 2: Centers	A.4: Encourage a more compact development pattern that results in an efficient use of land and cost-effective infrastructure.	✓	The proposal is subdividing a large underutilized tract in order to create more housing near an activity center.
8	Community Form/Land Use Guideline 2: Centers	A.5: Encourage a mix of compatible uses to reduce traffic by supporting combined trips, allow alternative modes of transportation and encourage vitality and sense of place.	✓	This proposal is located .25 south of Outer Loop where a mix of commercial and neighborhood serving uses currently exist.
9	Community Form/Land Use Guideline 2: Centers	A.6: Encourage residential uses in centers above retail and other mixed-use multi-story retail buildings.	NA	This residential use is not located within a center.
10	Community Form/Land Use Guideline 2: Centers	A.7: Encourage new developments and rehabilitation of buildings to provide residential uses alone or in combination with retail and office uses.	✓	This development is near a concentration of non-residential and specifically commercial properties.
11	Community Form/Land Use Guideline 2: Centers	A.8/11: Allow centers in the Neighborhood Form District that serve the daily needs of residents and that are designed to minimize impact on residents through appropriate scale, placement and design.	✓	This proposal is within the Neighborhood form and near a cluster of uses that serve the neighborhood.
12	Community Form/Land Use Guideline 2: Centers	A.10: Encourage outlot development in underutilized parking lots provided location, scale, signs, lighting, parking and landscaping standards are met. Such outlot development should provide street-level retail with residential units above.	NA	This proposal is not compatible with outlot development.

#	Cornerstone 2020 Plan Element	Plan Element or Portion of Plan Element	Staff Finding	Staff Comments
13	Community Form/Land Use Guideline 2: Centers	A.12: Design large developments to be compact, multi-purpose centers organized around a central feature such as a public square, plaza or landscape element.	NA	This proposal is a single-family development only and does not fit the definition of a large development.
14	Community Form/Land Use Guideline 2: Centers	A.13: Encourage sharing of entrance and parking facilities to reduce curb cuts and surface parking.	✓	This proposal has one access point for this development only, but a shared access in this location is not appropriate, due to the property being bounded by other residential with a private drive.
15	Community Form/Land Use Guideline 2: Centers	A.14: Design and locate utility easements to provide access for maintenance and to provide services in common for adjacent developments.	+/-	MSD and other utility agencies will review plan for compliance.
16	Community Form/Land Use Guideline 2: Centers	A.15: Encourage parking design and layout to balance safety, traffic, transit, pedestrian, environmental and aesthetic considerations.	✓	Parking will be provided on each individual site.
17	Community Form/Land Use Guideline 2: Centers	A.16: Encourage centers to be designed for easy access by alternative forms of transportation.	+/-	The nearby center is within walking distance but the proposal should include a complete network of sidewalks in order to aide in pedestrian connectivity in this growing area.
18	Community Form/Land Use Guideline 3: Compatibility	A.1: The proposal is generally compatible within the scale and site design of nearby existing development and with the form district's pattern of development.	✓	The site layout is similar to other single family subdivisions in the area.
19	Community Form/Land Use Guideline 3: Compatibility	A.2: The proposed building materials increase the new development's compatibility. (Only for a new development in a residential infill context, or if consideration of building materials used in the proposal is specifically required by the Land Development Code.)	+/-	Staff needs to review building elevations for compatibility with surrounding structures.
20	Community Form/Land Use Guideline 3: Compatibility	A.3: The proposal is compatible with adjacent residential areas, and if it introduces a new type of density, the proposal is designed to be compatible with surrounding land uses through the use of techniques to mitigate nuisances and provide appropriate transitions between land uses. Examples of appropriate mitigation include vegetative buffers, open spaces, landscaping and/or a transition of densities, site design, building heights, building design, materials and orientation that is compatible with those of nearby residences.	+/-	Staff needs to review building designs for compatibility. All other compatibility requirements have been met, including the setbacks and buffer areas.
21	Community Form/Land Use Guideline 3: Compatibility	A.6: The proposal mitigates any adverse impacts of its associated traffic on nearby existing communities.	+/-	Traffic impacts are not known at this time. After public works review, it will be determined what measures may need to be taken to mitigate for additional traffic in the area.

#	Cornerstone 2020 Plan Element	Plan Element or Portion of Plan Element	Staff Finding	Staff Comments
22	Community Form/Land Use Guideline 3: Compatibility	A.8: The proposal mitigates adverse impacts of its lighting on nearby properties, and on the night sky.	+/-	A note should be placed on the plan indicating all lighting shall be directed downwards, in compliance with the LDC.
23	Community Form/Land Use Guideline 3: Compatibility	A.10: The proposal includes a variety of housing types, including, but not limited to, single family detached, single family attached, multi-family, zero lot line, average lot, cluster and accessory residential structures, that reflect the form district pattern.	✓	The proposal is for a consistent single family design and appears to meet the requirements for the Neighborhood form.
24	Community Form/Land Use Guideline 3: Compatibility	A.11: If the proposal is a higher density or intensity use, it is located along a transit corridor AND in or near an activity center.	✓	The proposal in increasing the density in an area that is accessible by transit, with a transit line along Outer Loop.
25	Community Form/Land Use Guideline 3: Compatibility	A.13: The proposal creates housing for the elderly or persons with disabilities, which is located close to shopping, transit routes, and medical facilities (if possible).	✓	The proposal possibly offers a housing option for the elderly, as there is a TARC route and services nearby.
26	Community Form/Land Use Guideline 3: Compatibility	A.14/15: The proposal creates appropriate/inclusive housing that is compatible with site and building design of nearby housing.	✓	The proposal is appropriate in that it offers more housing in an area where it is likely needed.
27	Community Form/Land Use Guideline 3: Compatibility	A.21: The proposal provides appropriate transitions between uses that are substantially different in scale and intensity or density of development such as landscaped buffer yards, vegetative berms, compatible building design and materials, height restrictions, or setback requirements.	✓	Buffers and setbacks appear to be in compliance with LDC standards.
28	Community Form/Land Use Guideline 3: Compatibility	A.22: The proposal mitigates the impacts caused when incompatible developments unavoidably occur adjacent to one another by using buffers that are of varying designs such as landscaping, vegetative berms and/or walls, and that address those aspects of the development that have the potential to adversely impact existing area developments.	✓	Buffers and setbacks appear to be in compliance with LDC standards.
29	Community Form/Land Use Guideline 3: Compatibility	A.23: Setbacks, lot dimensions and building heights are compatible with those of nearby developments that meet form district standards.	✓	All setbacks and building heights appear to be within LDC standards and are compatible with surrounding development.

#	Cornerstone 2020 Plan Element	Plan Element or Portion of Plan Element	Staff Finding	Staff Comments
30	Community Form/Land Use Guideline 4: Open Space	A.2/3/7: The proposal provides open space that helps meet the needs of the community as a component of the development and provides for the continued maintenance of that open space.	✓	Open space is not required for this development
31	Community Form/Land Use Guideline 4: Open Space	A.4: Open space design is consistent with the pattern of development in the Neighborhood Form District.	✓	Open space is not required for this development
32	Community Form/Land Use Guideline 4: Open Space	A.5: The proposal integrates natural features into the pattern of development.	+/-	This site has been primarily cleared of trees. LOJIC has identified hydric soils and Karst terrain that needs to be addressed by the applicant.
33	Community Form/Land Use Guideline 5: Natural Areas and Scenic and Historic Resources	A.1: The proposal respects the natural features of the site through sensitive site design, avoids substantial changes to the topography and minimizes property damage and environmental degradation resulting from disturbance of natural systems.	+/-	The applicant has provided tree canopy calculations that meet the requirements of Chapter 10. The applicant needs to show how the development will mitigate for the hydric soils on site.
34	Community Form/Land Use Guideline 5: Natural Areas and Scenic and Historic Resources	A.2/4: The proposal includes the preservation, use or adaptive reuse of buildings, sites, districts and landscapes that are recognized as having historical or architectural value, and, if located within the impact area of these resources, is compatible in height, bulk, scale, architecture and placement.	+/-	There are two structures proposed to be removed. Urban Design will review for historical significance.
35	Community Form/Land Use Guideline 5: Natural Areas and Scenic and Historic Resources	A.6: Encourage development to avoid wet or highly permeable soils, severe, steep or unstable slopes with the potential for severe erosion.	+/-	LOJIC identified hydric soils on site.
36	Mobility/Transportation Guideline 7: Circulation	A.1/2: The proposal will contribute its proportional share of the cost of roadway improvements and other services and public facilities made necessary by the development through physical improvements to these facilities, contribution of money, or other means.	+/-	Transportation is currently reviewing the proposal.

#	Cornerstone 2020 Plan Element	Plan Element or Portion of Plan Element	Staff Finding	Staff Comments
37	Mobility/Transportation Guideline 7: Circulation	A.6: The proposal's transportation facilities are compatible with and support access to surrounding land uses, and contribute to the appropriate development of adjacent lands. The proposal includes at least one continuous roadway through the development, adequate street stubs, and relies on cul-de-sacs only as short side streets or where natural features limit development of "through" roads.	✓	The proposal has adequate access and is not required to connect to any other abutting use due to the intensity of uses surrounding the development and private drives.
38	Mobility/Transportation Guideline 7: Circulation	A.9: The proposal includes the dedication of rights-of-way for street, transit corridors, bikeway and walkway facilities within or abutting the development.	✓	The applicant is proposing right of way dedication.
39	Mobility/Transportation Guideline 8: Transportation Facility Design	A.8: Adequate stub streets are provided for future roadway connections that support and contribute to appropriate development of adjacent land.	✓	There are developments to the north and south that contain drives but both developments are multi-family. The property to the south has a private drive.
40	Mobility/Transportation Guideline 8: Transportation Facility Design	A.9: Avoid access to development through areas of significantly lower intensity or density if such access would create a significant nuisance.	✓	This site is accessed directly from a collector level road and does not appear to impact surrounding single family uses.
41	Mobility/Transportation Guideline 8: Transportation Facility Design	A.11: The development provides for an appropriate functional hierarchy of streets and appropriate linkages between activity areas in and adjacent to the development site.	✓	By connecting to the existing street network, the appropriate linkages are made.
42	Mobility/Transportation Guideline 9: Bicycle, Pedestrian and Transit	A.1/2: The proposal provides, where appropriate, for the movement of pedestrians, bicyclists and transit users around and through the development, provides bicycle and pedestrian connections to adjacent developments and to transit stops, and is appropriately located for its density and intensity.	+/-	Transit stops are located along Outer Loop. The applicant should proposed sidewalks along the entire frontage to increase pedestrian connectivity to transit and services.
43	Livability/Environment Guideline 10: Flooding and Stormwater	The proposal's drainage plans have been approved by MSD, and the proposal mitigates negative impacts to the floodplain and minimizes impervious area. Solid blue line streams are protected through a vegetative buffer, and drainage designs are capable of accommodating upstream runoff assuming a fully-developed watershed. If streambank restoration or preservation is necessary, the proposal uses best management practices.	+/-	MSD is currently reviewing plan for compliance.



#	Cornerstone 2020 Plan Element	Plan Element or Portion of Plan Element	Staff Finding	Staff Comments
44	Livability/Environment Guideline 13: Landscape Character	A.3: The proposal includes additions and connections to a system of natural corridors that can provide habitat areas and allow for migration.	NA	This area is highly developed with no contiguous natural corridors to connect to.
45	Community Facilities Guideline 14: Infrastructure	A.2: The proposal is located in an area served by existing utilities or planned for utilities.	✓	There are existing utility connections on site.
46	Community Facilities Guideline 14: Infrastructure	A.3: The proposal has access to an adequate supply of potable water and water for fire-fighting purposes.	✓	There are existing public water connections.
47	Community Facilities Guideline 14: Infrastructure	A.4: The proposal has adequate means of sewage treatment and disposal to protect public health and to protect water quality in lakes and streams.	✓	There are existing MSD connections on site.