

**Planning Commission**  
**Staff Report**  
February 16, 2023



<b>Case No:</b>	22-ZONE-0128/22-WAIVER-0217/22-VARIANCE-0156
<b>Project Name:</b>	Payne St Bakehouse and Guest House
<b>Location:</b>	223 and 225 S Spring St
<b>Owner(s):</b>	Shelby Market Properties LLC
<b>Applicant:</b>	Anne Fuller
<b>Jurisdiction:</b>	Louisville Metro
<b>Council District:</b>	9 – Bill Hollander
<b>Case Manager:</b>	Jay Lockett, AICP, Planner II

**REQUEST(S)**

- **Change in zoning** from R-6 multifamily and C-1 commercial to C-1 commercial
- **Waiver** of Land Development Code section 10.2.4 to permit existing and proposed structures to encroach into the required 15-foot property perimeter landscape buffer area as shown on the proposed development plan and eliminate the planting requirements.
- **Variance** from Land Development Code section 5.2.2 to permit encroachments into the required 5-foot side setback as shown on the proposed development plan.
- **Detailed District Development Plan** with binding elements

**CASE SUMMARY/BACKGROUND**

The proposal is to expand an existing bakery and café, as well as renovate and expand an existing residential structure on site for a short-term rental unit. The subject site is located at the intersection of S Spring St and Payne St in the Irish Hill area of Louisville Metro. The proposal utilizes on-street parking along S Spring St as well as an existing parking lot located partially within the right-of-way along 225 S Spring St via an existing license agreement with Public Works.

**STAFF FINDING**

The requests are adequately justified and meets the standards of review. The proposed zoning change is generally in keeping with the applicable policies of Plan 2040. The proposed zoning district would allow for the expansion of an existing neighborhood serving use, as well as a variety of commercial and residential development options. The site is well served by a multimodal transportation network within a walkable urban neighborhood, including direct transit access.

**TECHNICAL REVIEW**

The preliminary plan has been approved by MSD and Louisville Metro Public Works.

**INTERESTED PARTY COMMENTS**

None received.

**STANDARD OF REVIEW AND STAFF ANALYSIS FOR WAIVER**

- (a) The waiver will not adversely affect adjacent property owners; and

STAFF: The waiver will not adversely affect adjacent property owners, as the applicant will provide screening in the form of a 6-foot privacy fence. The adjacent property to the north is owned by the applicant.

- (b) The waiver will not violate specific guidelines of the Comprehensive Plan; and

STAFF: The waiver will not violate the Comprehensive Plan, as required screening will be provided around the site. The development will be in keeping with the pattern of the area.

- (c) The extent of the waiver of the regulation is the minimum necessary to afford relief to the applicant; and

STAFF: The extent of the waiver of the regulation is the minimum necessary to afford relief to the applicant.

- (d) Either:

(i) The applicant has incorporated other design measures that exceed the minimums of the district and compensate for non-compliance with the requirements to be waived (net beneficial effect); OR

(ii) The strict application of the provisions of the regulation would deprive the applicant of the reasonable use of the land or would create an unnecessary hardship on the applicant.

STAFF: The strict application of the provisions of the regulation would create an unnecessary hardship on the applicant, as the structure would need to be partially or fully demolished to comply with the buffer, and the expansion could not be constructed.

**STANDARD OF REVIEW AND STAFF ANALYSIS FOR VARIANCE:**

- (a) The requested variance will not adversely affect the public health, safety or welfare.

STAFF: The requested variance will not adversely affect public health safety or welfare. MSD and Transportation Planning have approved the preliminary plan and will ensure safety through the construction permitting process.

- (b) The requested variance will not alter the essential character of the general vicinity.

STAFF: The requested variance will not alter the essential character of the general vicinity since the proposed site layout is in keeping with the development pattern of the area.

- (c) The requested variance will not cause a hazard or nuisance to the public.

STAFF: The requested variance will not cause a hazard or nuisance to the public since the proposed addition will follow existing building setbacks on the site.

- (d) The requested variance will not allow an unreasonable circumvention of the zoning regulations.

STAFF: The requested variance will not allow an unreasonable circumvention of zoning regulations since the development pattern is generally in keeping with mixed-used development in the Traditional Neighborhood form district.

**ADDITIONAL CONSIDERATIONS:**

1. The requested variance arises from special circumstances which do not generally apply to land in the general vicinity or the same zone.

STAFF: The requested variance does not arise from special circumstances which do not generally apply to land in the general vicinity.

2. The strict application of the provisions of the regulation would deprive the applicant of the reasonable use of the land or create an unnecessary hardship on the applicant.

STAFF: The strict application of the provisions of the regulation would deprive the applicant of reasonable use of the land since the proposed addition would follow existing historic building setbacks and the addition could not be built without a variance.

3. The circumstances are the result of actions of the applicant taken subsequent to the adoption of the zoning regulation from which relief is sought.

STAFF: The circumstances are not the result of actions of the applicant taken subsequent to the adoption of the zoning regulation from which relief is sought, as the applicant is requesting relief prior to development.

**STANDARD OF REVIEW AND STAFF ANALYSIS FOR (R)DDDP and/or AMENDMENT TO BINDING ELEMENTS**

- (a) The conservation of natural resources on the property proposed for development, including: trees and other living vegetation, steep slopes, water courses, flood plains, soils, air quality, scenic views, and historic sites;

STAFF: There do not appear to be any environmental constraints on the subject site. The proposal would retain and expand existing structures

- (b) The provisions for safe and efficient vehicular and pedestrian transportation both within the development and the community;

STAFF: Provisions for safe and efficient vehicular and pedestrian transportation within and around the development and the community has been provided, and Metro Public Works has approved the preliminary development plan.

- (c) The provision of sufficient open space (scenic and recreational) to meet the needs of the proposed development;

STAFF: There are no open space requirements pertinent to the current proposal.

- (d) The provision of adequate drainage facilities on the subject site in order to prevent drainage problems from occurring on the subject site or within the community;

STAFF: The Metropolitan Sewer District has approved the preliminary development plan and will ensure the provision of adequate drainage facilities on the subject site in order to prevent drainage problems from occurring on the subject site or within the community.

- (e) The compatibility of the overall site design (location of buildings, parking lots, screening, landscaping) and land use or uses with the existing and projected future development of the area;

STAFF: The overall site design and land uses are compatible with the existing and future development of the area. Appropriate screening will be provided to screen adjacent properties and roadways.

- (f) Conformance of the development plan with the Comprehensive Plan and Land Development Code. Revised plan certain development plans shall be evaluated for conformance with the non-residential and mixed-use intent of the form districts and comprehensive plan.

STAFF: The development plan conforms to applicable guidelines and policies of the Comprehensive Plan and to requirements of the Land Development Code.

## **STANDARD OF REVIEW FOR REZONING**

Criteria for granting the proposed form district change/rezoning: KRS Chapter 100.213

1. The proposed form district/rezoning change complies with the applicable guidelines and policies Plan 2040; OR
2. The existing form district/zoning classification is inappropriate and the proposed classification is appropriate; OR
3. There have been major changes of an economic, physical, or social nature within the area involved which were not anticipated in Plan 2040 which have substantially altered the basic character of the area.

## **STAFF ANALYSIS FOR CHANGE IN ZONING**

Following is staff's analysis of the proposed rezoning against the Guidelines and Policies of Plan 2040.

### The site is located in the Traditional Neighborhood Form District

Traditional Neighborhood: This form is characterized by predominantly residential uses, by a grid pattern of streets with sidewalks and often including alleys. Residential lots are predominantly narrow and often deep, but the neighborhood may contain sections of larger estate lots, and also sections of lots on which appropriately integrated higher density residential uses may be located. The higher density uses are encouraged to be located in centers or near parks and open spaces having sufficient carrying capacity. There is usually a significant range of housing opportunities, including multi-family dwellings.

Traditional neighborhoods often have and are encouraged to have a significant proportion of public open space such as parks or greenways, and may contain civic uses as well as appropriately located and integrated neighborhood centers with a mixture of mostly neighborhood-serving land uses such as offices, shops, restaurants and services. Although many existing traditional neighborhoods are 50 to 120 years old, the Traditional Neighborhood Form may be used when establishing new developments and redevelopments.

Revitalization and reinforcement of the Traditional Neighborhood Form will require particular emphasis on (a) preservation and renovation of existing buildings in stable neighborhoods (if the building design is consistent with the predominant building design in those neighborhoods), (b) in the case of new developments or redevelopments using traditional building scales and site layouts, (c) the preservation of the existing or establishing a new grid pattern of streets and alleys, and (d) preservation of or creation of new public open spaces.

The proposed zoning district would allow for the expansion of an existing neighborhood serving use, as well as a variety of commercial and residential development options. The site is well served by a multimodal transportation network within a walkable urban neighborhood, including direct transit access.

The Louisville Metro Planning Commission is charged with making a recommendation to the Louisville Metro Council regarding the appropriateness of this zoning map amendment. Louisville Metro Council has zoning authority over the property in question.

## REQUIRED ACTIONS

- **RECOMMEND** that Louisville Metro Council **APPROVE** or **DENY** the proposed change in zoning from R-6 and C-1 to C-1.
- **APPROVE** or **DENY** the Waiver.
- **APPROVE** or **DENY** the Variance.
- **APPROVE** or **DENY** the Detailed District Development Plan with Binding Elements

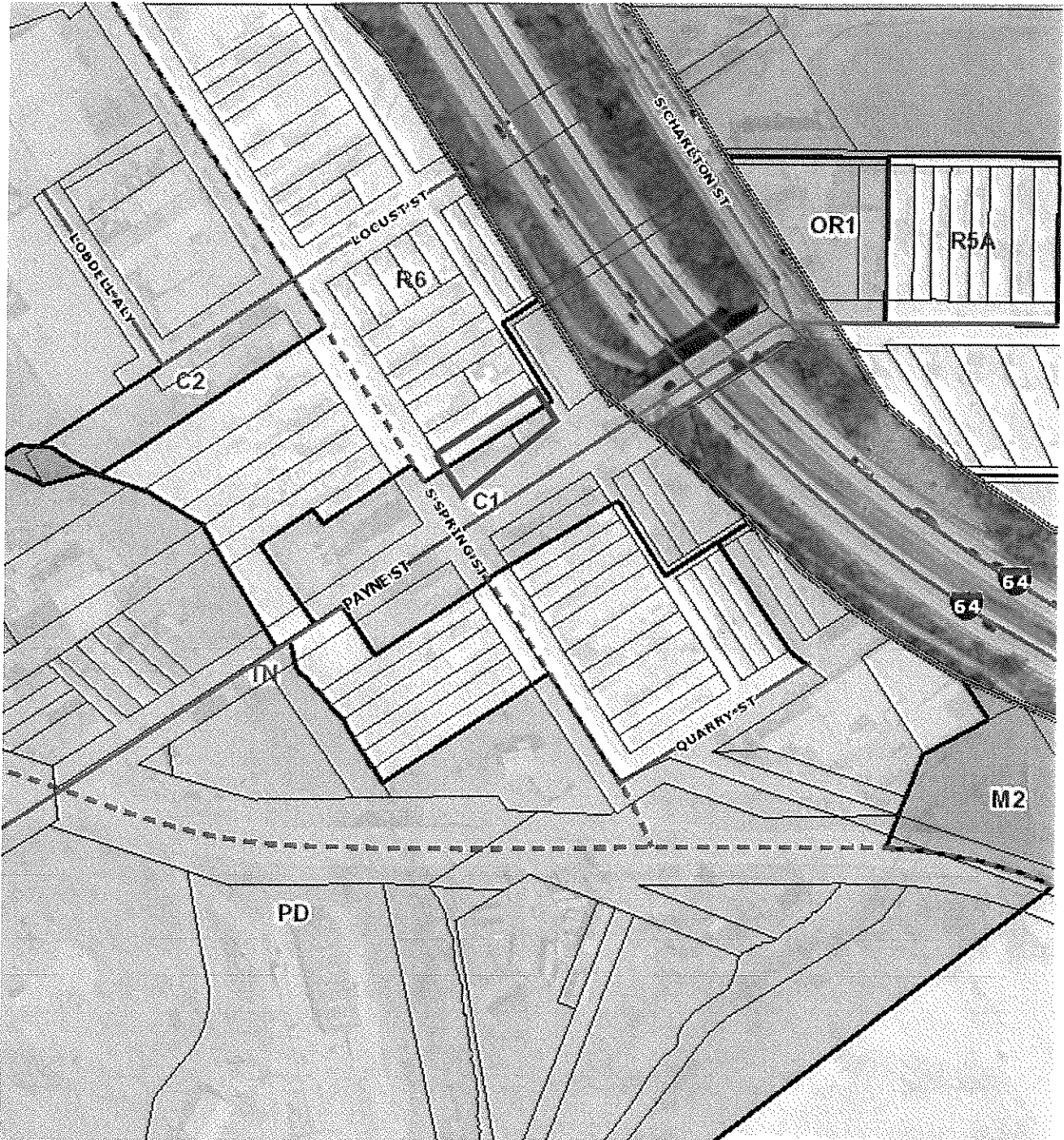
## NOTIFICATION

<b>Date</b>	<b>Purpose of Notice</b>	<b>Recipients</b>
<b>1-9-23</b>	Hearing before LD&T	1 <sup>st</sup> and 2 <sup>nd</sup> tier adjoining property owners and current residents Registered Neighborhood Groups in Council District 9
<b>2-2-23</b>	Hearing before PC	1 <sup>st</sup> and 2 <sup>nd</sup> tier adjoining property owners and current residents Registered Neighborhood Groups in Council District 9
<b>1-30-23</b>	Hearing before PC	Sign Posting on property
	Hearing before PC	Legal Advertisement in the Courier-Journal

## ATTACHMENTS

1. Zoning Map
2. Aerial Photograph
3. Comprehensive Plan Checklist
4. Proposed Binding Elements

1. Zoning Map



2. Aerial Photograph





**3. Staff Plan 2040 Checklist**

- + Exceeds Guideline
- ✓ Meets Guideline
- Does Not Meet Guideline
- +/- More Information Needed
- NA Not Applicable

**Traditional Neighborhood: Non-Residential**

#	Plan 2040 Plan Element	Land Use & Development Policy	Staff Finding	Staff Analysis
1	Community Form: Goal 1	6. Discourage non-residential expansion into existing residential areas unless applicant can demonstrate that any adverse impact on residential uses will be mitigated. Evaluation of impacts may include, but not be limited to, displacement of residents, loss of affordable housing units, traffic, parking, signs, lighting, noise, odor, and stormwater. Appropriate transitions from non-residential to residential uses should depend on the pattern of development of the Form District and may include natural vegetative buffers, landscaping or the use of higher density residential between lower density residential and/or non-residential.	✓	The zoning change would not represent an expansion of non-residential uses into a residential area. The change is unlikely to generate additional noise, traffic or pollution.
2	Community Form: Goal 1	7. Locate higher density and intensity uses near major transportation facilities and transit corridors, employment centers, in or near activity centers and other areas where demand and adequate infrastructure exists or is planned.	✓	The site is served by transit along Spring Street. The site is adequately served by existing transportation networks and is within proximity to a variety of services, amenities and employment opportunities.
3	Community Form: Goal 1	8. Encourage industries to locate in workplace Form Districts or in areas readily served by infrastructure and transportation facilities, including transit, rather than isolated industrial sites.	NA	The proposed zoning would not permit industrial development.
4	Community Form: Goal 1	15. When reviewing proposals for siting hazardous uses and uses with air, noise and light emissions, ensure disadvantaged populations are not disproportionately impacted.	✓	The proposed zoning would not permit industrial development or other hazardous uses. The site will be subject to all lighting and noise standards of the Land Development Code and the Louisville Metro Code of Ordinances.

#	Plan 2040 Plan Element	Land Use & Development Policy	Staff Finding	Staff Analysis
5	Community Form: Goal 1	16. Consider impacts on human health, quality of life and the environment including prevailing meteorological conditions and the potential to transport noxious odors, particulates and emissions when reviewing new developments and redevelopments. Special attention should be paid to air and water quality when residences, schools, parks or vulnerable populations will be impacted. Mitigate impacts to areas that are disproportionately affected.	✓	The proposed zoning would not permit industrial development or other hazardous uses.
6	Community Form: Goal 1	17. Mitigate adverse impacts of traffic from proposed development on nearby existing communities.	✓	The applicant is utilizing existing parking areas. The proposal is unlikely to generate significant additional traffic.
7	Community Form: Goal 1	18. Mitigate adverse impacts of noise from proposed development on existing communities.	✓	The proposal does not appear to add any significant additional noise-generating uses.
8	Community Form: Goal 1	21. Require that industries which handle hazardous or flammable materials or are potentially offensive such as junkyards, landfills and quarries are sited to protect public health, safety and welfare and are located away from residential areas and population centers.	NA	The proposed zoning would not permit industrial development.
9	Community Form: Goal 2	1. Locate activity centers in appropriate areas in all Form Districts. Design and density should be compatible with desired form, adjacent uses, and existing and planned infrastructure.	✓	The site is located in proximity to a variety of commercial uses within the neighborhood, with a major Marketplace Corridor along Frankfort Ave less than a mile from the subject site.
10	Community Form: Goal 2	4. Allow non-residential development within the Neighborhood, Traditional Neighborhood and Village Form Districts to occur only at locations with appropriate access and connectivity.	✓	Appropriate access and connectivity exists to allow the development within the context of the Traditional Neighborhood form district. The site is on a corner with other neighborhood serving commercial uses in the vicinity.
11	Community Form: Goal 2	5. Locate retail commercial development in activity centers where it can be demonstrated that sufficient population exists or is anticipated to support it.	✓	The proposed zoning would permit a variety of neighborhood serving uses in an area with adequate population to support them.
12	Community Form: Goal 2	6. Encourage a more compact development pattern in activity centers that result in efficient land use and cost-effective infrastructure investment.	✓	The proposed zoning district will result in a compact development pattern and efficient land use that utilizes existing infrastructure.

#	Plan 2040 Plan Element	Land Use & Development Policy	Staff Finding	Staff Analysis
13	Community Form: Goal 2	7. Encourage activity centers to include a mixture of compatible land uses in order to reduce traffic congestion by requiring fewer trips, support and enhance alternative modes of travel, and encourage vitality and a sense of place.	✓	The proposed zoning district would allow a variety of land uses that encourage walkability and alternative modes of travel. The subject site is already a mix of multifamily residential and a neighborhood serving commercial use, with the proposal to expand the commercial options on site while retaining residential units.
14	Community Form: Goal 2	8. Encourage residential land uses in designated centers. Encourage residential and office uses above retail and other mixed-use multi-story retail buildings.	✓	The zoning district would allow for a wide variety of uses, including mixed residential and commercial uses. The proposed development includes a mix of residential uses and neighborhood serving commercial uses.
15	Community Form: Goal 2	9. Encourage new developments and rehabilitation of buildings that provide commercial, office and/or residential uses.	✓	The development would allow a previously developed site to provide a mix of residential units and commercial uses.
16	Community Form: Goal 2	10. Encourage outlot development in underutilized parking lots of existing development to promote utilization of existing infrastructure provided specific criteria for elements such as location, scale, signs, parking, lighting, and landscaping are met. Outlot development shall encourage street-level retail with residential units above.	NA	The subject site is not an outlot on a larger commercial development.
17	Community Form: Goal 2	11. Ensure appropriate placement, design and scale of centers in Traditional Neighborhood, Neighborhood and Village Form Districts to ensure compatibility with nearby residences.	✓	The applicant will provide screening in the form of maintaining an existing 6-foot privacy fence along the northern property line.
18	Community Form: Goal 3	9. Encourage development that respects the natural features of the site through sensitive site design, avoids substantial changes to the topography, and minimizes property damage and environmental degradation resulting from disturbance of natural systems.	✓	The site is previously developed and does not contain distinctive natural features. The applicant indicates they will preserve existing trees on site.
19	Community Form: Goal 3	10. Encourage development to avoid wet or highly permeable soils, severe, steep or unstable slopes where the potential for severe erosion problems exists in order to prevent property damage and public costs associated with soil slippage and foundation failure and to minimize environmental degradation.	✓	The site is previously developed and does not have potential hydric soils or erosion concerns.

#	Plan 2040 Plan Element	Land Use & Development Policy	Staff Finding	Staff Analysis
20	Community Form: Goal 3	11. Encourage land uses within the Ohio River Corridor that are appropriate for and related to river corridor activities and that are consistent with the goals and objectives of the Ohio River Corridor Master Plan. Reserve appropriate riverfront sites such as the Upper River Road industrial area for river-related development. Allow development of commercial leisure businesses related to the river, such as boating services and restaurants in appropriate locations. Encourage new development in the Ohio River corridor and along key greenway and street connections to provide for public access in new riverfront development and to maintain views of the river from public rights-of-way.	NA	The subject site is not along the Ohio River.
21	Community Form: Goal 3	12. When reviewing proposed developments consider changes to flood-prone areas and other features vulnerable to natural disasters such as sinkholes and landslides. Ensure appropriate measures to protect health, safety and welfare of future users of the development.	✓	The subject site is not in the flood plain.
22	Community Form: Goal 4	1. Preserve buildings, sites, districts and landscapes that are recognized as having historic or architectural value and ensure that new land uses are compatible in height, massing, scale, architecture style and placement when located within the impact area of such resources.	✓	The proposal will utilize an existing home on the site and will have compatible massing and architecture with the surrounding area.
23	Community Form: Goal 4	2. Encourage preservation of distinctive cultural features including landscapes, natural elements and built features.	✓	The site does not have any cultural resources.
24	Mobility: Goal 1	4. Encourage higher densities and intensities within or near existing marketplace corridors, existing and future activity centers, and employment centers to support transit-oriented development and an efficient public transportation system.	✓	The site is within a neighborhood scale commercial area and is well served by existing transportation networks. The site has a transit service along Spring St and has ready access to employment centers.

#	Plan 2040 Plan Element	Land Use & Development Policy	Staff Finding	Staff Analysis
25	Mobility: Goal 2	4. Avoid access to development through areas of significantly lower intensity or density development if such access would create significant nuisances.	✓	The site is served by existing public roadways and would not create additional access through areas of lower intensity.
26	Mobility: Goal 3	1. Encourage a mix of complementary neighborhood serving businesses and services in neighborhood and village centers to encourage short trips easily made by walking or bicycling.	✓	The proposed zoning would allow a mix of neighborhood serving uses that encourage walking and biking.
27	Mobility: Goal 3	2. To improve mobility, and reduce vehicle miles traveled and congestion, encourage a mixture of compatible land uses that are easily accessible by bicycle, car, transit, pedestrians and people with disabilities. Housing should be encouraged near employment centers.	✓	The proposed zoning would allow a mix of neighborhood serving uses that encourage walking and biking. The proposed development would include a mix of residential dwelling and neighborhood scale commercial uses that encourage a reduction in vehicle miles traveled.
28	Mobility: Goal 3	3. Evaluate developments for their ability to promote public transit and pedestrian use. Encourage higher density mixed-use developments that reduce the need for multiple automobile trips as a means of achieving air quality standards and providing transportation and housing choices.	✓	The proposed zoning would allow a mix of neighborhood serving uses that encourage walking and biking. The proposed development would include a mix of residential dwelling and neighborhood scale commercial uses that encourage a reduction in vehicle miles traveled.
29	Mobility: Goal 3	4. Encourage development of walkable centers to connect different modes of travel. Siting of these multi-modal centers shall consider the effects of the following: 4.1. nodal connections identified by Move Louisville; 4.2. impact on freight routes; 4.3. time of operation of facilities; 4.4. safety; 4.5. appropriate linkages between neighborhoods and employment; and 4.6. the potential for reducing travel times and vehicle miles traveled.	✓	The proposed zoning would allow a mix of neighborhood serving uses that encourage walking and biking. The proposed development would include a mix of residential dwelling and neighborhood scale commercial uses that encourage a reduction in vehicle miles traveled.
30	Mobility: Goal 3	5. Evaluate developments for their impact on the transportation network (including the street, pedestrian, transit, freight movement and bike facilities and services) and air quality.	✓	The subject site is well served by existing transportation networks.

#	Plan 2040 Plan Element	Land Use & Development Policy	Staff Finding	Staff Analysis
31	Mobility: Goal 3	6. Ensure that those who propose new developments bear or share in rough proportionality the costs of transportation facilities and services made necessary by development.	✓	The applicant will repair or improve sidewalks adjacent to the site as needed.
32	Mobility: Goal 3	9. When existing transportation facilities and services are inadequate and public funds are not available to rectify the situation, the developer may be asked to make improvements, roughly proportional to the projected impact of the proposed development, to eliminate present inadequacies if such improvements would be the only means by which the development would be considered appropriate at the proposed location.	✓	The subject site is well served by existing transportation networks.
33	Mobility: Goal 3	10. Ensure that necessary improvements occur in accordance with long-range transportation plans and level of mobility criteria for all modes of travel.	✓	The subject site is well served by existing transportation networks.
34	Community Facilities: Goal 2	1. Locate development in areas served by existing utilities or capable of being served by public or private utility extensions.	✓	Utility service will be coordinated.
35	Community Facilities: Goal 2	2. Ensure that all development has an adequate supply of potable water and water for fire-fighting purposes. Locate only very low-density land uses on sites that use on-lot sewage disposal systems or on a private supply of potable water.	✓	Water service will be coordinated with Louisville Water Company.
36	Community Facilities: Goal 2	3. Ensure that all development has adequate means of sewage treatment and disposal to protect public health and to protect water quality in lakes and streams as determined by the Metropolitan Sewer District (MSD).	✓	MSD has approved the preliminary development plan.
37	Economic Development: Goal 1	2. Encourage industries, to the extent possible, to locate in industrial subdivisions or adjacent to an existing industry to take advantage of special infrastructure needs.	NA	The proposed zoning would not allow industrial development.

#	Plan 2040 Plan Element	Land Use & Development Policy	Staff Finding	Staff Analysis
38	Economic Development: Goal 1	3. Locate commercial uses generating high volumes of traffic on a major arterial street, at the intersection of two minor arterials, or at a location with adequate access to a major arterial and at locations where nuisances and activities of the proposed use will not adversely affect adjacent areas.	✓	Payne St is a primary collector. The nearest arterial roadway is approximately 666 feet away at Lexington Rd.
39	Economic Development: Goal 1	4. Utilize industrial sites near the airport and the Ohio River to support the growth and development of uses whose infrastructure and production needs require such a location or for land uses that support airport-oriented or river-oriented industrial uses.	NA	The proposed zoning would not allow industrial development.
40	Economic Development: Goal 1	5. Require industrial developments to locate with the appropriate transportation connectivity, near an arterial street or within existing industrial subdivisions.	NA	The proposed zoning would not allow industrial development.
41	Livability: Goal 1	17. Determine site susceptibility to erosion; identify the presence of on-site carbonate conditions and features that are vulnerable to site disturbance; identify the extent of existing groundwater use and the impacts of the project on groundwater resources, flow patterns, and existing and proposed surface drainage. Then mitigate potential hazards to such systems resulting from the project.	✓	The site does not have potential for erosion or other environmental concerns.
42	Livability: Goal 1	21. Mitigate negative development impacts to the integrity of the regulatory floodplain by encouraging development patterns that minimize disturbance and consider the increased risk of more frequent flooding events.	NA	The subject site is not within the floodplain.
43	Livability: Goal 1	24. Ensure, to the extent feasible, that critical facilities and those that store or use hazardous wastes are located outside the regulatory floodplain. Where essential community facilities must be located within a floodplain (e.g., pumping stations), ensure that these facilities are designed, located and operated in a manner that minimizes loss of services during flood events as well as limits, to the extent possible, floodplain disturbance.	NA	The subject site is not within the floodplain. The proposed zoning would not allow for hazardous materials to be stored onsite.

#	Plan 2040 Plan Element	Land Use & Development Policy	Staff Finding	Staff Analysis
44	Housing: Goal 1	2. Promote housing options and environments that support aging in place. Encourage housing for older adults and people with disabilities to be located close to shopping and transit routes and, when possible, medical and other supportive facilities.	✓	The proposed zoning district would allow for a variety of housing types and densities. The site is near a variety of services that support aging in place. The site is served directly by transit.
45	Housing: Goal 2	1. Encourage inter-generational, mixed-income and mixed-use development that is connected to the neighborhood and surrounding area.	✓	The proposed zoning district would allow for a variety of housing types and densities. The site is near a variety of services that support mixed income households.
46	Housing: Goal 2	2. Locate housing within proximity to multi-modal transportation corridors providing safe and convenient access to employment opportunities, as well as within proximity to amenities providing neighborhood goods and services. Higher density, accessible residential uses should be located along transit corridors and in or near activity centers.	✓	The subject site is well served by existing transportation networks and is near a wide variety of services, amenities and employment opportunities.
47	Housing: Goal 3	2. As neighborhoods evolve, discourage displacement of existing residents from their community.	✓	Residents would not be displaced by the proposal.
48	Housing: Goal 3	3. Encourage the use of innovative methods such as clustering, mixed-use developments, co-housing, and accessory apartments to increase the production of fair and affordable housing.	✓	The proposed zoning allows for mixed uses and a variety of housing options that promotes the provisioning of fair and affordable housing.



#### **4. Proposed Binding Elements**

1. The development shall be in accordance with the approved district development plan, all applicable sections of the Land Development Code (LDC) and agreed upon binding elements unless amended pursuant to the Land Development Code. Any changes/additions/alterations of any binding element(s) shall be submitted to the Planning Commission or the Planning Commission's designee for review and approval; any changes/additions/alterations not so referred shall not be valid.
2. Construction fencing shall be erected when off-site trees or tree canopy exists within 3' of a common property line. Fencing shall be in place prior to any grading or construction to protect the existing root systems from compaction. The fencing shall enclose the entire area beneath the tree canopy and shall remain in place until all construction is completed. No parking, material storage or construction activities are permitted within the protected area.
3. Before any permit (including but not limited to building, parking lot, change of use, site disturbance, alteration permit or demolition permit is requested:
  - a. The development plan must receive full construction approval from Construction Review, Louisville Metro Public Works and the Metropolitan Sewer District.
  - b. The property owner/developer must obtain approval of a detailed plan for screening (buffering/landscaping) as described in Chapter 10 prior to requesting a building permit. Such plan shall be implemented prior to occupancy of the site and shall be maintained thereafter.
  - c. A minor plat or legal instrument shall be recorded consolidating the property into one lot. A copy of the recorded instrument shall be submitted to the Division of Planning and Design Services prior to obtaining a building permit.
  - d. Final elevations/renderings shall be submitted for review and approval by Planning Commission staff and shall be substantially similar to those shown at the Planning Commission public hearing. A copy of the approved rendering shall be available in the case file on record in the offices of the Louisville Metro Planning Commission.
  - e. A license agreement shall be in place with Louisville Metro Public Works prior to requesting a certificate of occupancy for the portions of the development within the public right-of-way.
4. A certificate of occupancy must be received from the appropriate code enforcement department prior to occupancy of the structure or land for the proposed use. All binding elements requiring action and approval must be implemented prior to requesting issuance of the certificate of occupancy, unless specifically waived by the Planning Commission.
5. The applicant, developer, or property owner shall provide copies of these binding elements to tenants, purchasers, contractors, subcontractors and other parties engaged in development of this site and shall advise them of the content of these binding elements. These binding elements shall run with the land and the owner of the property and occupant of the property shall at all times be responsible for compliance with these binding elements. At all times during development of the site, the applicant and developer, their heirs, successors; and assignees, contractors, subcontractors, and other parties engaged in development of the site, shall be responsible for compliance with these binding elements.



**Land Development and Transportation Committee**  
**Staff Report**  
January 26, 2023



<b>Case No:</b>	22-ZONE-0128/22-WAIVER-0217/22-VARIANCE-0156
<b>Project Name:</b>	Payne St Bakehouse and Guest House
<b>Location:</b>	223 and 225 S Spring St
<b>Owner(s):</b>	Shelby Market Properties LLC
<b>Applicant:</b>	Anne Fuller
<b>Jurisdiction:</b>	Louisville Metro
<b>Council District:</b>	9 – Bill Hollander
<b>Case Manager:</b>	Jay Lockett, AICP, Planner II

**REQUEST(S)**

- **Change in zoning** from R-6 multifamily and C-1 commercial to C-1 commercial
- **Waiver** of Land Development Code section 10.2.4 to permit existing and proposed structures to encroach into the required 15-foot property perimeter landscape buffer area as shown on the proposed development plan.
- **Variance** from Land Development Code section 5.2.2 to permit encroachments into the required 5-foot side setback as shown on the proposed development plan.
- **Detailed District Development Plan** with binding elements

**CASE SUMMARY/BACKGROUND**

The proposal is to expand an existing bakery and café, as well as renovate and expand an existing residential structure on site for a short-term rental unit. The subject site is located at the intersection of S Spring St and Payne St in the Irish Hill area of Louisville Metro. The proposal utilizes on-street parking along S Spring St as well as an existing parking lot located partially within the right-of-way along 225 S Spring St via an existing license agreement with Public Works.

**STAFF FINDING**

The proposal is ready for a public hearing.

**TECHNICAL REVIEW**

The preliminary plan has been approved by MSD and Louisville Metro Public Works.

**INTERESTED PARTY COMMENTS**

None received.

**STANDARD OF REVIEW FOR REZONING**

Criteria for granting the proposed form district change/rezoning: *KRS Chapter 100.213*

1. The proposed form district/rezoning change complies with the applicable guidelines and policies Plan 2040; OR
2. The existing form district/zoning classification is inappropriate and the proposed classification is appropriate; OR
3. There have been major changes of an economic, physical, or social nature within the area involved which were not anticipated in Plan 2040 which have substantially altered the basic character of the area.

### **STAFF ANALYSIS FOR CHANGE IN ZONING**

Following is staff's analysis of the proposed rezoning against the Guidelines and Policies of Plan 2040.

#### **The site is located in the Traditional Neighborhood Form District**

Traditional Neighborhood: This form is characterized by predominantly residential uses, by a grid pattern of streets with sidewalks and often including alleys. Residential lots are predominantly narrow and often deep, but the neighborhood may contain sections of larger estate lots, and also sections of lots on which appropriately integrated higher density residential uses may be located. The higher density uses are encouraged to be located in centers or near parks and open spaces having sufficient carrying capacity. There is usually a significant range of housing opportunities, including multi-family dwellings.

Traditional neighborhoods often have and are encouraged to have a significant proportion of public open space such as parks or greenways, and may contain civic uses as well as appropriately located and integrated neighborhood centers with a mixture of mostly neighborhood-serving land uses such as offices, shops, restaurants and services. Although many existing traditional neighborhoods are 50 to 120 years old, the Traditional Neighborhood Form may be used when establishing new developments and redevelopments.

Revitalization and reinforcement of the Traditional Neighborhood Form will require particular emphasis on (a) preservation and renovation of existing buildings in stable neighborhoods (if the building design is consistent with the predominant building design in those neighborhoods), (b) in the case of new developments or redevelopments using traditional building scales and site layouts, (c) the preservation of the existing or establishing a new grid pattern of streets and alleys, and (d) preservation of or creation of new public open spaces.

The proposed zoning district would allow for the expansion of an existing neighborhood serving use, as well as a variety of commercial and residential development options. The site is well served by a multimodal transportation network within a walkable urban neighborhood, including direct transit access.

The Louisville Metro Planning Commission is charged with making a recommendation to the Louisville Metro Council regarding the appropriateness of this zoning map amendment. Louisville Metro Council has zoning authority over the property in question.

**REQUIRED ACTIONS**

- Set the public hearing date.

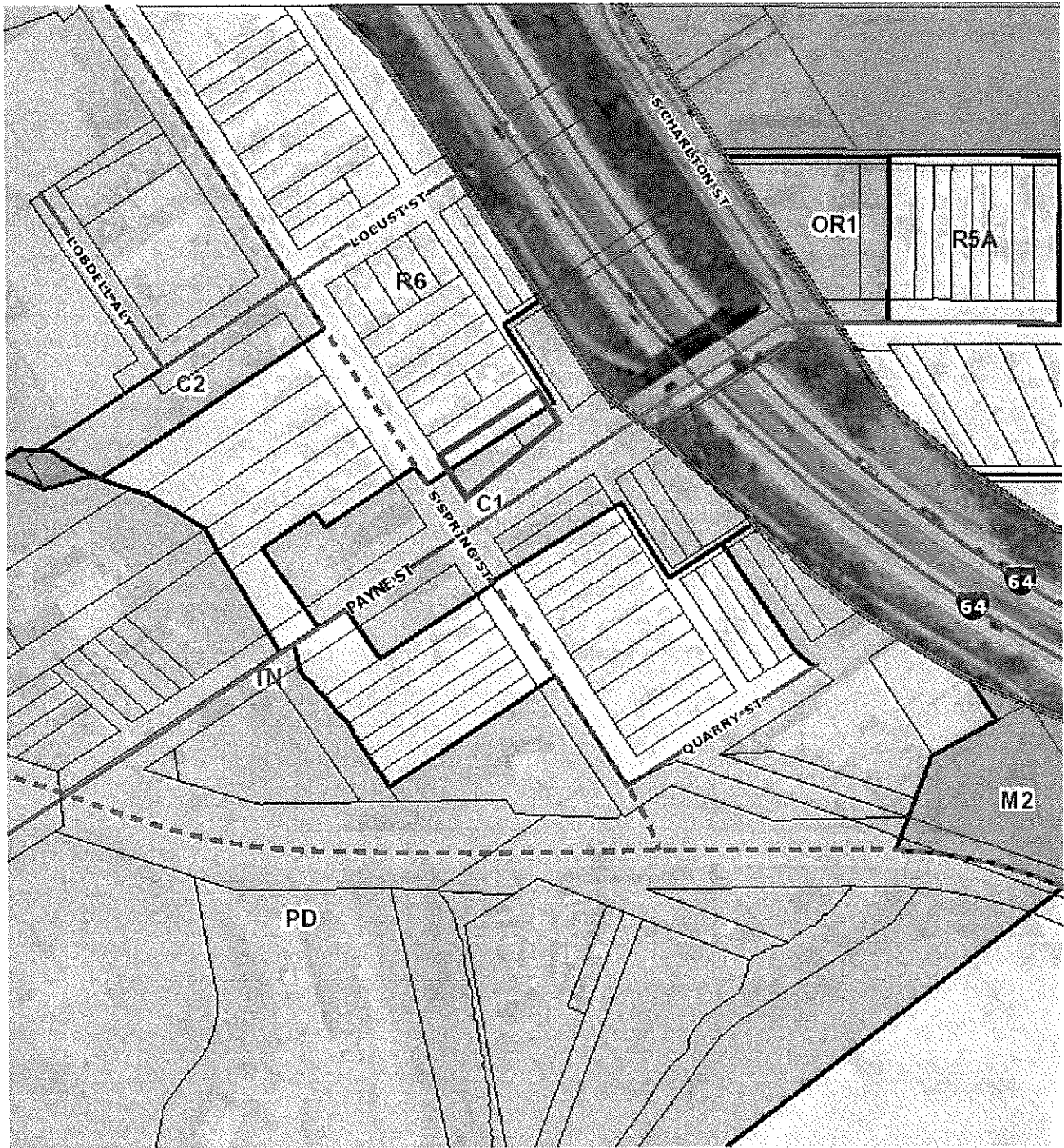
**NOTIFICATION**

<b>Date</b>	<b>Purpose of Notice</b>	<b>Recipients</b>
1-9-23	Hearing before LD&T	1 <sup>st</sup> and 2 <sup>nd</sup> tier adjoining property owners and current residents Registered Neighborhood Groups in Council District 9
	Hearing before ____	1 <sup>st</sup> and 2 <sup>nd</sup> tier adjoining property owners and current residents Registered Neighborhood Groups in Council District 9
	Hearing before PC	Sign Posting on property
	Hearing before PC	Legal Advertisement in the Courier-Journal

**ATTACHMENTS**

1. Zoning Map
2. Aerial Photograph
3. Proposed Binding Elements

1. Zoning Map



2. Aerial Photograph



### **3. Proposed Binding Elements**

1. The development shall be in accordance with the approved district development plan, all applicable sections of the Land Development Code (LDC) and agreed upon binding elements unless amended pursuant to the Land Development Code. Any changes/additions/alterations of any binding element(s) shall be submitted to the Planning Commission or the Planning Commission's designee for review and approval; any changes/additions/alterations not so referred shall not be valid.
2. Construction fencing shall be erected when off-site trees or tree canopy exists within 3' of a common property line. Fencing shall be in place prior to any grading or construction to protect the existing root systems from compaction. The fencing shall enclose the entire area beneath the tree canopy and shall remain in place until all construction is completed. No parking, material storage or construction activities are permitted within the protected area.
3. Before any permit (including but not limited to building, parking lot, change of use, site disturbance, alteration permit or demolition permit is requested:
  - a. The development plan must receive full construction approval from Construction Review, Louisville Metro Public Works and the Metropolitan Sewer District.
  - b. The property owner/developer must obtain approval of a detailed plan for screening (buffering/landscaping) as described in Chapter 10 prior to requesting a building permit. Such plan shall be implemented prior to occupancy of the site and shall be maintained thereafter.
  - c. A minor plat or legal instrument shall be recorded consolidating the property into one lot. A copy of the recorded instrument shall be submitted to the Division of Planning and Design Services prior to obtaining a building permit.
  - d. Final elevations/renderings shall be submitted for review and approval by Planning Commission staff and shall be substantially similar to those shown at the Planning Commission public hearing. A copy of the approved rendering shall be available in the case file on record in the offices of the Louisville Metro Planning Commission.
  - e. A license agreement shall be in place with Louisville Metro Public Works prior to requesting a certificate of occupancy for the portions of the development within the public right-of-way.
4. A certificate of occupancy must be received from the appropriate code enforcement department prior to occupancy of the structure or land for the proposed use. All binding elements requiring action and approval must be implemented prior to requesting issuance of the certificate of occupancy, unless specifically waived by the Planning Commission.
5. The applicant, developer, or property owner shall provide copies of these binding elements to tenants, purchasers, contractors, subcontractors and other parties engaged in development of this site and shall advise them of the content of these binding elements. These binding elements shall run with the land and the owner of the property and occupant of the property shall at all times be responsible for compliance with these binding elements. At all times during development of the site, the applicant and developer, their heirs, successors; and assignees, contractors, subcontractors, and other parties engaged in development of the site, shall be responsible for compliance with these binding elements.



# Pre-Application Staff Report

April 7, 2022



<b>Case No:</b>	22-ZONEPA-0036
<b>Project Name:</b>	Payne St Bakehouse and Guest House
<b>Location:</b>	223 and 225 S Spring St
<b>Owner(s):</b>	Shelby Market Properties LLC
<b>Applicant:</b>	Anne Fuller
<b>Jurisdiction:</b>	Louisville Metro
<b>Council District:</b>	9 – Bill Hollander
<b>Case Manager:</b>	Jay Lockett, AICP, Planner II

## REQUEST(S)

- Change in zoning from R-6 to C-1
- Detailed District Development plan

## CASE SUMMARY/BACKGROUND

The proposal is to expand an existing bakery and café and add a short-term rental unit.

## STAFF FINDING

The proposal is ready for a neighborhood meeting and formal application. Ultimately Louisville Metro Council must decide if the proposal meets the requirements of the Comprehensive Plan.

## TECHNICAL REVIEW

See agency review comments.

## INTERESTED PARTY COMMENTS

None received.

## STANDARD OF REVIEW FOR REZONING

Criteria for granting the proposed form district change/rezoning: *KRS Chapter 100.213*

1. The proposed form district/rezoning change complies with the applicable guidelines and policies Plan 2040; OR
2. The existing form district/zoning classification is inappropriate and the proposed classification is appropriate; OR
3. There have been major changes of an economic, physical, or social nature within the area involved which were not anticipated in Plan 2040 which have substantially altered the basic character of the area.

## **STAFF ANALYSIS FOR CHANGE IN ZONING**

Following is staff's analysis of the proposed rezoning against the Guidelines and Policies of Plan 2040.

### **The site is located in the Traditional Neighborhood Form District**

Traditional Neighborhood: This form is characterized by predominantly residential uses, by a grid pattern of streets with sidewalks and often including alleys. Residential lots are predominantly narrow and often deep, but the neighborhood may contain sections of larger estate lots, and also sections of lots on which appropriately integrated higher density residential uses may be located. The higher density uses are encouraged to be located in centers or near parks and open spaces having sufficient carrying capacity. There is usually a significant range of housing opportunities, including multi-family dwellings.

Traditional neighborhoods often have and are encouraged to have a significant proportion of public open space such as parks or greenways, and may contain civic uses as well as appropriately located and integrated neighborhood centers with a mixture of mostly neighborhood-serving land uses such as offices, shops, restaurants and services. Although many existing traditional neighborhoods are 50 to 120 years old, the Traditional Neighborhood Form may be used when establishing new developments and redevelopments.

Revitalization and reinforcement of the Traditional Neighborhood Form will require particular emphasis on (a) preservation and renovation of existing buildings in stable neighborhoods (if the building design is consistent with the predominant building design in those neighborhoods), (b) in the case of new developments or redevelopments using traditional building scales and site layouts, (c) the preservation of the existing or establishing a new grid pattern of streets and alleys, and (d) preservation of or creation of new public open spaces.

A checklist is attached to the end of this staff report with a more detailed analysis. The Louisville Metro Planning Commission is charged with making a recommendation to the Louisville Metro Council regarding the appropriateness of this zoning map amendment. Louisville Metro Council has zoning authority over the property in question.

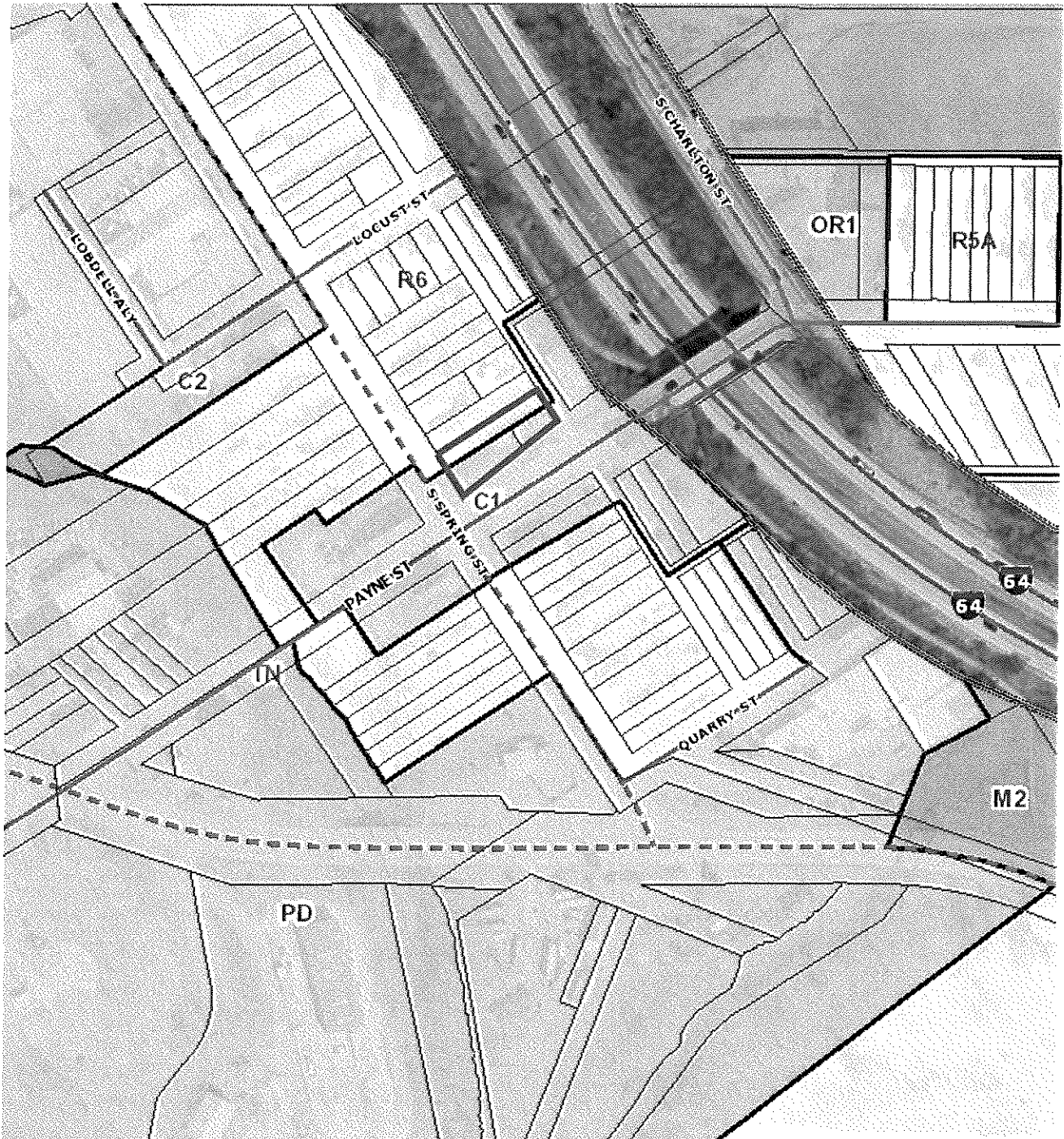
**NOTIFICATION**

<b>Date</b>	<b>Purpose of Notice</b>	<b>Recipients</b>
	Hearing before ____	1 <sup>st</sup> and 2 <sup>nd</sup> tier adjoining property owners and current residents Registered Neighborhood Groups in Council District 13
	Hearing before ____	1 <sup>st</sup> and 2 <sup>nd</sup> tier adjoining property owners and current residents Registered Neighborhood Groups in Council District 13
	Hearing before PC	Sign Posting on property
	Hearing before PC	Legal Advertisement in the Courier-Journal

**ATTACHMENTS**

1. Zoning Map
2. Aerial Photograph
3. Staff Plan 2040 Checklist

1. Zoning Map



2. Aerial Photograph



**3. Staff Plan 2040 Checklist**

- + Exceeds Guideline
- ✓ Meets Guideline
- Does Not Meet Guideline
- +/- More Information Needed
- NA Not Applicable

**Traditional Neighborhood: Non-Residential**

#	Plan 2040 Plan Element	Land Use & Development Policy	Staff Finding	Staff Analysis
1	Community Form: Goal 1	6. Discourage non-residential expansion into existing residential areas unless applicant can demonstrate that any adverse impact on residential uses will be mitigated. Evaluation of impacts may include, but not be limited to, displacement of residents, loss of affordable housing units, traffic, parking, signs, lighting, noise, odor, and stormwater. Appropriate transitions from non-residential to residential uses should depend on the pattern of development of the Form District and may include natural vegetative buffers, landscaping or the use of higher density residential between lower density residential and/or non-residential.	✓	The zoning change would not represent an expansion of non-residential uses into a residential area. The change is unlikely to generate additional noise, traffic or pollution.
2	Community Form: Goal 1	7. Locate higher density and intensity uses near major transportation facilities and transit corridors, employment centers, in or near activity centers and other areas where demand and adequate infrastructure exists or is planned.	✓	The site is served by transit along Spring Street. The site is adequately served by existing transportation networks and is within proximity to a variety of services, amenities and employment opportunities.
3	Community Form: Goal 1	8. Encourage industries to locate in workplace Form Districts or in areas readily served by infrastructure and transportation facilities, including transit, rather than isolated industrial sites.	NA	The proposed zoning would not permit industrial development.
4	Community Form: Goal 1	15. When reviewing proposals for siting hazardous uses and uses with air, noise and light emissions, ensure disadvantaged populations are not disproportionately impacted.	✓	The proposed zoning would not permit industrial development or other hazardous uses. The site will be subject to all lighting and noise standards of the Land Development Code and the Louisville Metro Code of Ordinances.

#	Plan 2040 Plan Element	Land Use & Development Policy	Staff Finding	Staff Analysis
5	Community Form: Goal 1	16. Consider impacts on human health, quality of life and the environment including prevailing meteorological conditions and the potential to transport noxious odors, particulates and emissions when reviewing new developments and redevelopments. Special attention should be paid to air and water quality when residences, schools, parks or vulnerable populations will be impacted. Mitigate impacts to areas that are disproportionately affected.	✓	The proposed zoning would not permit industrial development or other hazardous uses.
6	Community Form: Goal 1	17. Mitigate adverse impacts of traffic from proposed development on nearby existing communities.	✓	The applicant is utilizing existing parking areas. The proposal is unlikely to generate significant additional traffic.
7	Community Form: Goal 1	18. Mitigate adverse impacts of noise from proposed development on existing communities.	✓	The proposal does not appear to add any significant additional noise-generating uses.
8	Community Form: Goal 1	21. Require that industries which handle hazardous or flammable materials or are potentially offensive such as junkyards, landfills and quarries are sited to protect public health, safety and welfare and are located away from residential areas and population centers.	NA	The proposed zoning would not permit industrial development.
9	Community Form: Goal 2	1. Locate activity centers in appropriate areas in all Form Districts. Design and density should be compatible with desired form, adjacent uses, and existing and planned infrastructure.	✓	The site is located in proximity to a variety of commercial uses within the neighborhood, with a major Marketplace Corridor along Frankfort Ave less than a mile from the subject site..
10	Community Form: Goal 2	4. Allow non-residential development within the Neighborhood, Traditional Neighborhood and Village Form Districts to occur only at locations with appropriate access and connectivity.	✓	Appropriate access and connectivity exists to allow the development within the context of the Traditional Neighborhood form district. The site is on a corner with other neighborhood serving commercial uses in the vicinity.
11	Community Form: Goal 2	5. Locate retail commercial development in activity centers where it can be demonstrated that sufficient population exists or is anticipated to support it.	✓	The proposed zoning would permit a variety of neighborhood serving uses in an area with adequate population to support them.
12	Community Form: Goal 2	6. Encourage a more compact development pattern in activity centers that result in efficient land use and cost-effective infrastructure investment.	✓	The proposed zoning district will result in a compact development pattern and efficient land use that utilizes existing infrastructure.

#	Plan 2040 Plan Element	Land Use & Development Policy	Staff Finding	Staff Analysis
13	Community Form: Goal 2	7. Encourage activity centers to include a mixture of compatible land uses in order to reduce traffic congestion by requiring fewer trips, support and enhance alternative modes of travel, and encourage vitality and a sense of place.	✓	The proposed zoning district would allow a variety of land uses that encourage walkability and alternative modes of travel. The subject site is already a mix of multifamily residential and a neighborhood serving commercial use, with the proposal to expand the commercial options on site while retaining residential units.
14	Community Form: Goal 2	8. Encourage residential land uses in designated centers. Encourage residential and office uses above retail and other mixed-use multi-story retail buildings.	✓	The zoning district would allow for a wide variety of uses, including mixed residential and commercial uses. The proposed development includes a mix of residential uses and neighborhood serving commercial uses.
15	Community Form: Goal 2	9. Encourage new developments and rehabilitation of buildings that provide commercial, office and/or residential uses.	✓	The development would allow a previously developed site to provide a mix of residential units and commercial uses.
16	Community Form: Goal 2	10. Encourage outlot development in underutilized parking lots of existing development to promote utilization of existing infrastructure provided specific criteria for elements such as location, scale, signs, parking, lighting, and landscaping are met. Outlot development shall encourage street-level retail with residential units above.	NA	The subject site is not an outlot on a larger commercial development.
17	Community Form: Goal 2	11. Ensure appropriate placement, design and scale of centers in Traditional Neighborhood, Neighborhood and Village Form Districts to ensure compatibility with nearby residences.	+/-	The applicant should provide whatever screening and plantings possible to ensure compatibility with adjacent residential uses.
18	Community Form: Goal 3	9. Encourage development that respects the natural features of the site through sensitive site design, avoids substantial changes to the topography, and minimizes property damage and environmental degradation resulting from disturbance of natural systems.	✓	The site is previously developed and does not contain distinctive natural features. The applicant indicates they will preserve existing trees on site.
19	Community Form: Goal 3	10. Encourage development to avoid wet or highly permeable soils, severe, steep or unstable slopes where the potential for severe erosion problems exists in order to prevent property damage and public costs associated with soil slippage and foundation failure and to minimize environmental degradation.	✓	The site is previously developed and does not have potential hydric soils or erosion concerns.



#	Plan 2040 Plan Element	Land Use & Development Policy	Staff Finding	Staff Analysis
25	Mobility: Goal 2	4. Avoid access to development through areas of significantly lower intensity or density development if such access would create significant nuisances.	✓	The site is served by existing public roadways and would not create additional access through areas of lower intensity.
26	Mobility: Goal 3	1. Encourage a mix of complementary neighborhood serving businesses and services in neighborhood and village centers to encourage short trips easily made by walking or bicycling.	✓	The proposed zoning would allow a mix of neighborhood serving uses that encourage walking and biking.
27	Mobility: Goal 3	2. To improve mobility, and reduce vehicle miles traveled and congestion, encourage a mixture of compatible land uses that are easily accessible by bicycle, car, transit, pedestrians and people with disabilities. Housing should be encouraged near employment centers.	✓	The proposed zoning would allow a mix of neighborhood serving uses that encourage walking and biking. The proposed development would include a mix of residential dwelling and neighborhood scale commercial uses that encourage a reduction in vehicle miles traveled.
28	Mobility: Goal 3	3. Evaluate developments for their ability to promote public transit and pedestrian use. Encourage higher density mixed-use developments that reduce the need for multiple automobile trips as a means of achieving air quality standards and providing transportation and housing choices.	✓	The proposed zoning would allow a mix of neighborhood serving uses that encourage walking and biking. The proposed development would include a mix of residential dwelling and neighborhood scale commercial uses that encourage a reduction in vehicle miles traveled.
29	Mobility: Goal 3	4. Encourage development of walkable centers to connect different modes of travel. Siting of these multi-modal centers shall consider the effects of the following: 4.1. nodal connections identified by Move Louisville; 4.2. impact on freight routes; 4.3. time of operation of facilities; 4.4. safety; 4.5. appropriate linkages between neighborhoods and employment; and 4.6. the potential for reducing travel times and vehicle miles traveled.	✓	The proposed zoning would allow a mix of neighborhood serving uses that encourage walking and biking. The proposed development would include a mix of residential dwelling and neighborhood scale commercial uses that encourage a reduction in vehicle miles traveled.
30	Mobility: Goal 3	5. Evaluate developments for their impact on the transportation network (including the street, pedestrian, transit, freight movement and bike facilities and services) and air quality.	✓	The subject site is well served by existing transportation networks.

#	Plan 2040 Plan Element	Land Use & Development Policy	Staff Finding	Staff Analysis
31	Mobility: Goal 3	6. Ensure that those who propose new developments bear or share in rough proportionality the costs of transportation facilities and services made necessary by development.	✓	The applicant will repair or improve sidewalks adjacent to the site as needed.
32	Mobility: Goal 3	9. When existing transportation facilities and services are inadequate and public funds are not available to rectify the situation, the developer may be asked to make improvements, roughly proportional to the projected impact of the proposed development, to eliminate present inadequacies if such improvements would be the only means by which the development would be considered appropriate at the proposed location.	✓	The subject site is well served by existing transportation networks.
33	Mobility: Goal 3	10. Ensure that necessary improvements occur in accordance with long-range transportation plans and level of mobility criteria for all modes of travel.	✓	The subject site is well served by existing transportation networks.
34	Community Facilities: Goal 2	1. Locate development in areas served by existing utilities or capable of being served by public or private utility extensions.	+/-	Utility service will need to be coordinated.
35	Community Facilities: Goal 2	2. Ensure that all development has an adequate supply of potable water and water for fire-fighting purposes. Locate only very low-density land uses on sites that use on-lot sewage disposal systems or on a private supply of potable water.	+/-	Water service will need to be coordinated with Louisville Water Company.
36	Community Facilities: Goal 2	3. Ensure that all development has adequate means of sewage treatment and disposal to protect public health and to protect water quality in lakes and streams as determined by the Metropolitan Sewer District (MSD).	+/-	Sewer service will need to be coordinated with MSD.
37	Economic Development: Goal 1	2. Encourage industries, to the extent possible, to locate in industrial subdivisions or adjacent to an existing industry to take advantage of special infrastructure needs.	NA	The proposed zoning would not allow industrial development.

#	Plan 2040 Plan Element	Land Use & Development Policy	Staff Finding	Staff Analysis
38	Economic Development: Goal 1	3. Locate commercial uses generating high volumes of traffic on a major arterial street, at the intersection of two minor arterials, or at a location with adequate access to a major arterial and at locations where nuisances and activities of the proposed use will not adversely affect adjacent areas.	✓	Payne St is a primary collector. The nearest arterial roadway is approximately 666 feet away at Lexington Rd.
39	Economic Development: Goal 1	4. Utilize industrial sites near the airport and the Ohio River to support the growth and development of uses whose infrastructure and production needs require such a location or for land uses that support airport-oriented or river-oriented industrial uses.	NA	The proposed zoning would not allow industrial development.
40	Economic Development: Goal 1	5. Require industrial developments to locate with the appropriate transportation connectivity, near an arterial street or within existing industrial subdivisions.	NA	The proposed zoning would not allow industrial development.
41	Livability: Goal 1	17. Determine site susceptibility to erosion; identify the presence of on-site carbonate conditions and features that are vulnerable to site disturbance; identify the extent of existing groundwater use and the impacts of the project on groundwater resources, flow patterns, and existing and proposed surface drainage. Then mitigate potential hazards to such systems resulting from the project.	✓	The site does not have potential for erosion or other environmental concerns.
42	Livability: Goal 1	21. Mitigate negative development impacts to the integrity of the regulatory floodplain by encouraging development patterns that minimize disturbance and consider the increased risk of more frequent flooding events.	NA	The subject site is not within the floodplain.
43	Livability: Goal 1	24. Ensure, to the extent feasible, that critical facilities and those that store or use hazardous wastes are located outside the regulatory floodplain. Where essential community facilities must be located within a floodplain (e.g., pumping stations), ensure that these facilities are designed, located and operated in a manner that minimizes loss of services during flood events as well as limits, to the extent possible, floodplain disturbance.	NA	The subject site is not within the floodplain. The proposed zoning would not allow for hazardous materials to be stored onsite.

#	Plan 2040 Plan Element	Land Use & Development Policy	Staff Finding	Staff Analysis
44	Housing: Goal 1	2. Promote housing options and environments that support aging in place. Encourage housing for older adults and people with disabilities to be located close to shopping and transit routes and, when possible, medical and other supportive facilities.	✓	The proposed zoning district would allow for a variety of housing types and densities. The site is near a variety of services that support aging in place. The site is served directly by transit.
45	Housing: Goal 2	1. Encourage inter-generational, mixed-income and mixed-use development that is connected to the neighborhood and surrounding area.	✓	The proposed zoning district would allow for a variety of housing types and densities. The site is near a variety of services that support mixed income households.
46	Housing: Goal 2	2. Locate housing within proximity to multi-modal transportation corridors providing safe and convenient access to employment opportunities, as well as within proximity to amenities providing neighborhood goods and services. Higher density, accessible residential uses should be located along transit corridors and in or near activity centers.	✓	The subject site is well served by existing transportation networks and is near a wide variety of services, amenities and employment opportunities.
47	Housing: Goal 3	2. As neighborhoods evolve, discourage displacement of existing residents from their community.	✓	Residents would not be displaced by the proposal.
48	Housing: Goal 3	3. Encourage the use of innovative methods such as clustering, mixed-use developments, co-housing, and accessory apartments to increase the production of fair and affordable housing.	✓	The proposed zoning allows for mixed uses and a variety of housing options that promotes the provisioning of fair and affordable housing.