

CUP PROXIMITY MAP



600 ft Buffer

18CUP1010




22-CUP-0078

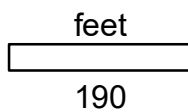
19-CUP-0104

19-CUP-0136

Case #22-CUP-0148 Map Created: 08/19/2022

Legend

-  Subject Site
-  Buffer
-  Approved



Copyright (c) 2018, LOUISVILLE AND JEFFERSON COUNTY METROPOLITAN SEWER DISTRICT (MSD), LOUISVILLE WATER COMPANY (LWC), LOUISVILLE METRO GOVERNMENT and JEFFERSON COUNTY PROPERTY VALUATION ADMINISTRATOR (PVA). All Rights Reserved.

This map is subject to change upon the Board of Zoning Adjustment granting approvals to other Short Term Rental Conditional Use Permits.

