

August 17, 2022

Savannah Darr
Historic Preservation Officer
Planning & Design Services
Department of Develop Louisville
LOUISVILLE FORWARD
444 South Fifth Street, Suite 300
Louisville, KY 40202

Dear Mrs. Darr,

REcollection INC. and Beargrass Thunder are submitting a petition application for a local landmark designation for Lawton Court in the Meriwether Neighborhood. Attachments of this submittal are as follows.

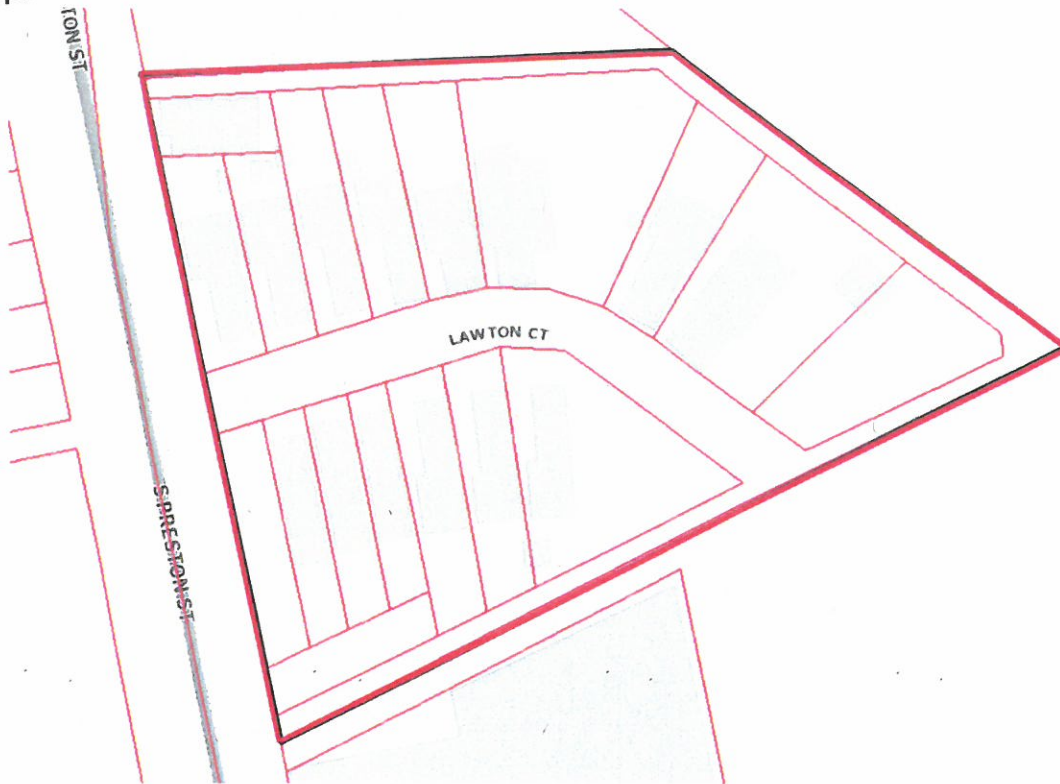
1. Maps- Historic Sanborn Map and LOJIC Map showing boundaries.
2. Summary history
3. Summary general architectural description of structures, architectural type, and setting
4. Local Landmark Designation Criteria
5. Photographs of structures and contextual photos
6. Petition hard copies

Regards,

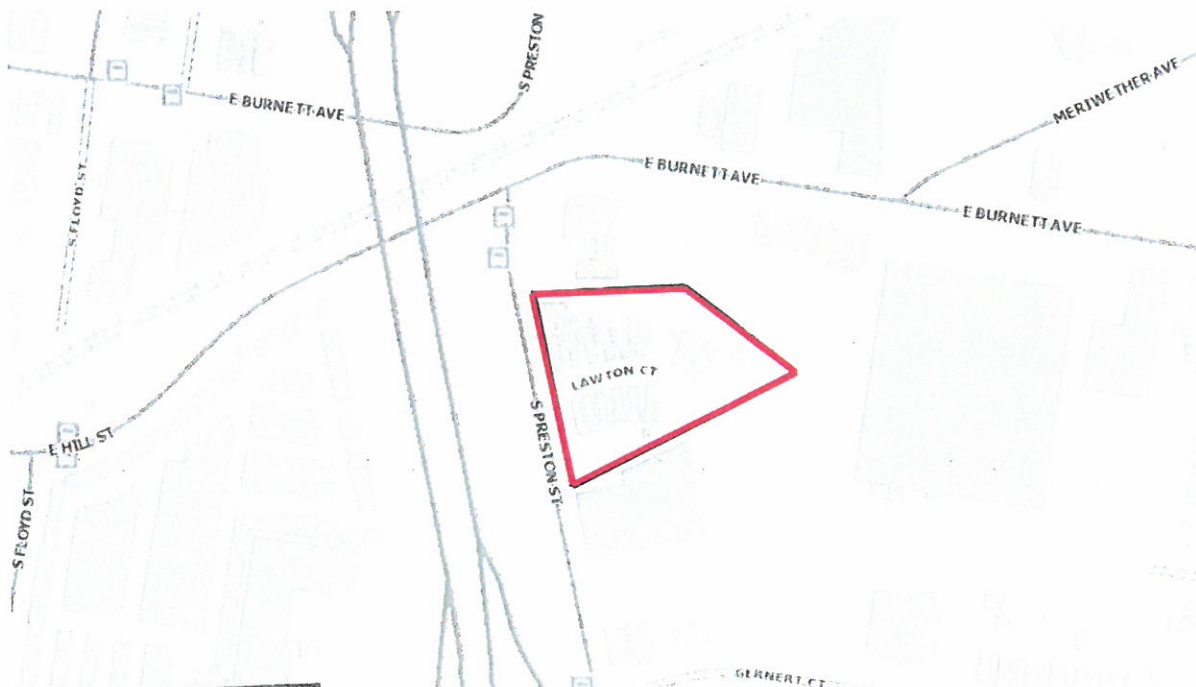
Emily Skinner, Recollection
164 Pennsylvania Avenue 40206
emily@recollectionstories.org



1. Maps



Proposed Boundary for Designation: 1467 S. Preston St, 400, 401, 402 1/2, 403, 405, 406, 407, 408, 409, 410, 411, 415, 417 Lawton Court

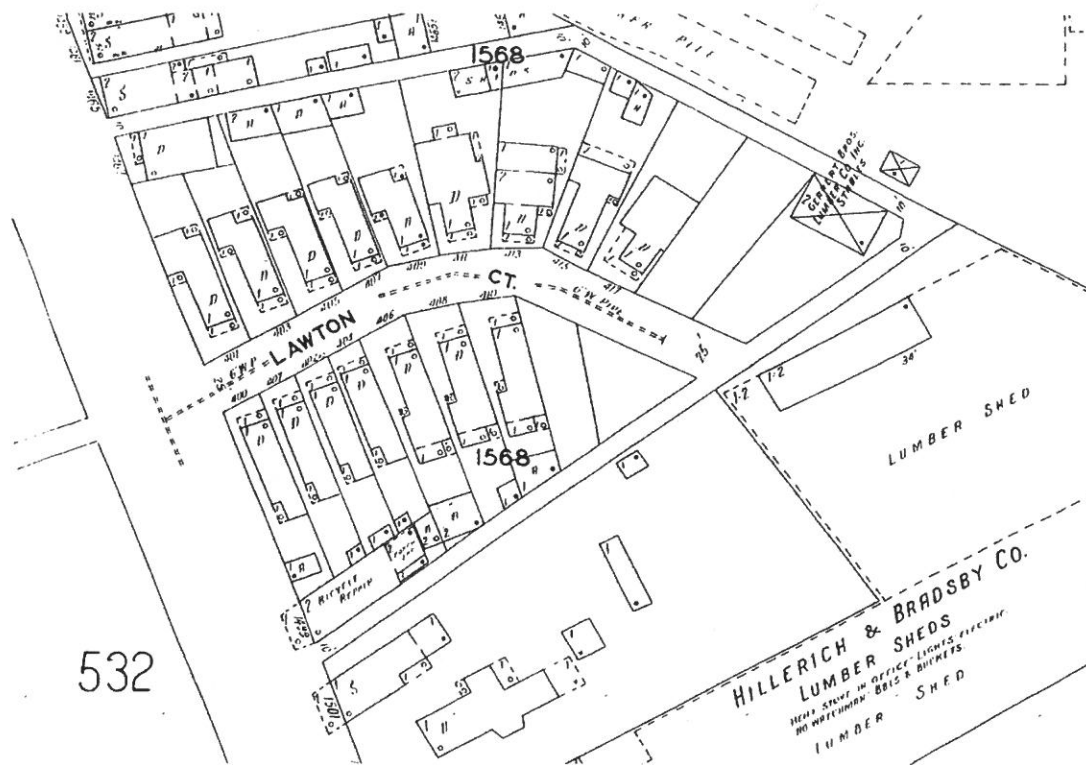


RECEIVED Lawton Ct in context of E Burnett Ave and S Preston St

AUG 16 2022

PLANNING & DESIGN
SERVICES

22-LANDMARK-0002



Louisville 1928-1941 vol. 5, 1928, Sheet 533

RECEIVED
AUG 16 2022
PLANNING & DESIGN
SERVICES

2. History

Lawton Court was originally platted in 1902 by the St. James Company with the idea that it would be a Belgravia Court for men who worked as laborers and their families. Built in 1902, this historic walking court is one of only a handful left in the city designed for pedestrians instead of cars.¹ This is the only documented walking court left in the city with shotgun style housing on both sides and is architecturally and historically significant for their association with the development of the Meriwether Neighborhood, their unique layout as a walking court, and the history of the working class in Louisville.

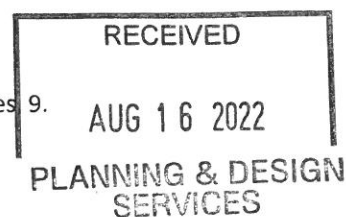
Lawton Ct is a pedestrian walking court. Very few of these residential walking courts remain in Louisville. One of the most notable and earliest courts of this kind is Belgravia Court in Old Louisville. In the National Register of Historic Places nomination for the St. James-Belgravia Historic District, it discusses the development of Belgravia Ct., noting that it became a kind of monument to Victorian Era architecture and the urban planning of London.² "The [court is] historically important in the example [it sets] and which was copied in other parts of Louisville, though nowhere else as such as integrated whole. Belgravia Court became the model for numerous other Louisville residential rows that face not a vehicular way, but a sidewalk given over exclusively to the pedestrian."³ These walking courts are distinct to Louisville's urban planning history.

Lawton Ct is located in the Meriwether Neighborhood south of downtown Louisville, bound by Preston St., Shelby St., and the CSX railroad tracks. It is one of the three

¹ "Lawton Court." *Courier Journal*. March 6, 1902

² St. James-Belgravia Historic District National Register of Historic Places 9.

³ Ibid, 9.



neighborhoods, including Bradley and St. Josephs, known as "Greater Schnitzelburg." This area derives its name from the 19th century spectator who subdivided the area, David H.

Meriwether. Though Meriwether platted the first community in 1871, residents only began moving into the neighborhood 20 years later. The primarily residential area, which contains numerous shotgun houses, was centered around Lincoln-Preston Park.

Meriwether was once a part of the old Fort Hill neighborhood, which took its name from Civil War Fort Horton built to protect the city against possible Confederate attack. Much of the hill on which the fort stood has been graded away. By the turn of the century most of the residents along Burnett Ave. were African Americans who found employment in the area's factories along the railroad, the sand and clay quarry, and brick manufacturers. The St. James Company, however, advertised in the Courier Journal that Lawton Ct. would be for white only residents, which speaks to the racist urban planning power that corporations had and moreover the tolerance of such racist policies by the city of Louisville.⁴

In 1905 Red Cross Hospital (no connection to American Red Cross) began to provide services to the black community at 1436 S Shelby St. It operated the only nurse-training program in Kentucky for African Americans. Racial integration of Louisville's hospitals and increasing operational costs resulted in the closing of the hospital in 1975.⁵



⁴ "Lawton Court." *Courier Journal*.

⁵ John E. Kebler, ed., "Meriwether" in *The Encyclopedia of Louisville*, (Kentucky: The University Press of Kentucky, 2001), 613.

LAWTON COURT,

IMPROVEMENT OF PROPERTY SOUTH OF BURNETT.

Twenty Lots Laid Off As Homes For
Laboring Men—Will Equal
Belgravia.

The east side of Lawton avenue, one square south of Burnett avenue, is to be converted into a handsome court and divided into twenty building lots. This property was purchased last week by the St. James Company from Mr. J. W. Augustus, and yesterday the lots were laid off on a plat of the tract. As quickly as the ground will permit the grading will begin. The court is to be twenty-six feet wide, with a grass plot, set in trees, and with granitoid sidewalks.

The property has a frontage of 350 feet on Lawton avenue, by nearly the same depth. It is north of the handsome improvement recently made by Mr. Fred Gernert, who has built a costly residence there. Street car tracks have been laid out the avenue, and cars will be running early in the spring. On the lot there are now two or three old-time, tumble-down shanties, which will be wiped completely off. The new owners expect to make the property as handsome as Belgravia. There will be twenty lots, 100 to 125 feet deep, with from twenty-five to forty feet front. The St. James Company expects to make the lots attractive to laboring men for homes. There will be restrictions as to colored people ever acquiring a lot in the court. Mr. Charles M. Phillips, secretary and manager of the Louisville Title Company, is president of the St. James Company. It has long been his desire to improve this property and make it desirable for the laborer.

"Lawton Court, Improvement of Property South of Burnett." *Courier Journal*. March 6, 1902

RECEIVED

AUG 16 2022

PLANNING & DESIGN
SERVICES

22-LANDMARK-0002

3. Architecture

The fourteen remaining shotgun structures in this petition all possess the distinctive characteristics of the shotgun type of construction. One definition of the shotgun house is a “one-room deep, hall-and-parlor plan of the rural South turned sideways to accommodate narrow urban lots.”⁶ Shotgun houses are extremely prevalent in working class neighborhoods in Louisville, KY. The shotgun house’s significance to Louisville is mostly due to its popularity. The architectural style so wildly idealized...was most often Louisville’s own workman’s cottage, the shotgun house.”⁷ Louisville’s shotguns are typically constructed out of wood or brick and are fronted by a hipped or front-facing gable. Often there is a full or half front porch. The front room is used as a living room, followed by the bedroom(s), and the kitchen is in the rear of the house. Typically, Victorian architectural styles are applied in ornament, mostly in the forms of Italianate, Princess Anne, and Classical Revival. Ornate front windows and door surrounds, gingerbread trim, or leaded glass windows are typically seen.⁸ “Shotgun houses are among Louisville’s most abundant house types and are tangible reminders of solidly built, attractive, late-nineteenth- and early-twentieth-century worker housing. They remain one of our most viable and adaptable local house types.”⁹


The fourteen remaining shotgun houses of Lawton Ct. retain a historic connection to the development of the working-class Meriwether Neighborhood and to the distinct residential shotgun housing type of Louisville. As with many working-class neighborhoods, residential sites

⁶ Virginia and Lee McAlester, *A Field Guide to American Houses* (New York: Alfred A. Knopf, 2003), 90.

⁷ Preservation Alliance of Louisville and Jefferson Co., *The Shotgun House: Urban Housing Opportunities* (Louisville, KY: Preservation Alliance of Louisville and Jefferson Co., 1980), 5.

⁸ Kebler, 818-819.

⁹ Ibid, 819.



change over time with the addition of vinyl siding or replacement windows. However, all the houses of Lawton Ct. retain the original shotgun footprint.

4. Local Landmark Designation Criteria

(a) Its character, interest, or value as part of the development or heritage of city, the Commonwealth, or the nation

(d) Its embodiment of distinguishing characteristics of an architectural type or specimen

(e) Its historic significance is based on its association with underrepresented history within the city, the Commonwealth, or the nation.

Of the remaining structures in the proposed boundary there is one bungalow style house and 13 shotgun houses. 1467 S Preston St. was built circa 1910. This is a bungalow style house just on the outside of Lawton Court. All other houses are shotgun houses. While there have been changes over time to all properties, the houses retain their historic integrity, which means that they are still representative of the historic development of the Meriwether Neighborhood and its association with the working-class population of Louisville. The layout as a walking court is also significant to Louisville history. While this is most likely not isolated to Louisville as an urban landscape design, it is distinctive. As research has proven, walking courts are an exceptional example of pedestrian-centered urban planning. Moreover, this appears to be a distinguishing characteristic to Louisville itself, as there are no prominent works related to walking courts outside of examples in Louisville. This certainly meets all the above criteria.



22-LANDMARK-0002

Works Cited:

Courier Journal. "Lawton Court, Improvement to Property South of Burnett." March 6, 1902.

Kleber, John E., ed. *The Encyclopedia of Louisville*. Kentucky: The University Press of Kentucky, 2001.

Preservation Alliance of Louisville and Jefferson Co., *The Shotgun House: Urban Housing Opportunities*. Louisville, KY: Preservation Alliance of Louisville and Jefferson Co., 1980.



5. Photos



1467 S Preston St, looking NE



401 Lawton Ct, looking NW





403 Lawton Ct, looking north



405 Lawton Ct, looking north

RECEIVED
AUG 16 2022
PLANNING & DESIGN
SERVICES



407 Lawton Ct, looking NE



409 Lawton Ct, looking north

RECEIVED
AUG 16 2022
PLANNING & DESIGN
SERVICES



411 Lawton Ct, looking NE



417 Lawton Ct, looking east



22-LANDMARK-0002



415 Lawton Ct, looking NE



410 Lawton Ct, looking south

RECEIVED
AUG 16 2022
PLANNING & DESIGN
SERVICES



408 Lawton Ct, looking SW



406 Lawton Ct, looking SW

RECEIVED
AUG 16 2022
PLANNING & DESIGN
SERVICES

22-LANDMARK-0002



404 Lawton Ct, looking south



402 1/2 Lawton Ct, looking south

RECEIVED
AUG 16 2022
PLANNING & DESIGN
SERVICES

22-LANDMARK-0002



400 Lawton Ct, empty lot stoop, looking SE towards 402 ½ Lawton Ct



Lawton Ct, Context, looking NW



22-LANDMARK-0002



Lawton Ct, Context, looking NE



Lawton Ct, Context, looking SE





Back Alley, looking NE



22-LANDMARK-0002

RECEIVED

AUG 16 2022

Petition Requesting Individual Local Landmark Designation for**PLANNING & DESIGN
SERVICES****1467 S. Preston St, 401, 402, 402 ½, 403, 404, 405, 406, 407, 408, 409,
410, 411, 412, 413, 414, 415, 416, 417, 418, 419 Lawton Court****Email signed petition pages to Jody Dahmer at jodydahmer@gmail.com**

We, the residents of Louisville Metro hereby request that the Louisville Metro Historic Landmarks and Preservation Districts Commission conduct a study and hold a public hearing to determine if 1467 S. Preston Street and the properties on Lawton Court listed above should be established as an Individual Local Landmark pursuant to LMCO 32.260 (I) as amended on August 8, 2019. The boundaries are identified on the attached map. We request designation in an effort to protect the significant historic structure or property in the face of anticipated change.



Lawton Court was originally platted in 1902 by the St. James Company with the idea that it would be a Belgravia Court for men who worked as laborers and their families. Built in 1912, this historic walking court is one of only a handful left in the city designed for pedestrians instead of cars. This is the only documented walking court left in the city with shotgun style housing on both sides and is architecturally and historically significant for their association with the development of the Meriwether Neighborhood, their unique layout as a walking court, and the history of the working class in Louisville, which has not been very researched.

We believe that these properties possess sufficient integrity to meet criterion (a) its character, interest or value as part of the development or heritage of the city and the Commonwealth; (d) its embodiment of distinguishing characteristics of an architectural type or specimen; and (e) its historic significance is based on its association with underrepresented history within the city, the Commonwealth, or the nation.

We understand that the Commission may only designate a structure or property if it receives a petition requesting such designation and the petition contains the verified signatures and addresses of no fewer than 200 residents of the Louisville Metro required by Section 32.260(I) of the Amended Landmarks Ordinance effective August 8, 2019.

Information for designation of individual local landmarks and historic districts can be obtained by downloading the following web site: <https://louisvilleky.gov/government/planning-design/historic-preservation-urban-design> or by calling (502) 574-2868.

Signature	Print Name (print clearly)	Address	Zip code	Phone Number
1. Jean Christensen	Jean Christensen	1465 S. 2nd St	40208	
2. Nancy Woodcock	Nancy Woodcock	1366 S. 1st St	40208	
3. Joan Scoggin Stewart	Joan Scoggin Stewart	1358 Overbacker Ct	40208	
4. Sara K. Cleary	SARA K. CLEARY	1342 S. 1st St.	40208	
5. Mary DeBlondin Chase	Mary DeBlondin Chase	1363 S. 2nd St	40208	
6. Lawrence Chase	Lawrence Chase			
7. Samantha Blevis	Samantha Blevis	718 E Oak St #205	40203	
8. Dejanee Elliott	Dejanee Elliott	500 W Hill St	40208	



The Courier-Journal (Louisville, Kentucky) · 6 Mar 1902, Thu · Page 10
Downloaded on Jul 29, 2022

LAWTON COURT,

IMPROVEMENT OF PROPERTY
SOUTH OF BURNETT.

Twenty Lots Laid Off As Homes For
Laboring Men—Will Equal
Bellevue.

The east side of Lawton avenue, one square south of Burnett avenue, is to be converted into a handsome court and divided into twenty building lots. This property was purchased last week by the St. James company from Mr. J. W. Burnett, and yesterday the lots were laid off on a plat of the tract. As quickly as the ground will permit the grading will begin. The court is to be twenty-six feet wide, with a grass plot, set in three, and with granite sidewalks.

The property has a frontage of 26 feet on Lawton avenue, by nearly its entire depth. It is north of the handsome improvement recently made by Mr. Fred Bennett, who has built a costly residence there. Street car tracks have been laid out the western end and will be running early in the spring. On the lot there are now two or three old-time, tumble-down shanties, which will be sold completely off. The new owners expect to make the property as attractive as Bellevue ave. There will be twenty lots, 16 to 18 feet deep with from twenty-five to forty feet front. The St. James company expects to make the lots attractive to laboring men for homes. There will be better than six in colored people are securing a lot in the court. Mr. Charles M. Phillips, secretary and manager of the Louisville Title company, is president of the St. James company. It has long been his desire to improve this property and make it desirable for the laborer.

RECEIVED

AUG 16 2022

PLANNING & DESIGN
SERVICES

History of Lawton Court parcels:

The Meriwether Neighborhood is a triangular neighborhood south of downtown Louisville, bounded by Preston St., Shelby St., and the CSX railroad tracks. One of the three neighborhoods, including Bradley and St. Josephs, known as "Greater Schnitzelburg," the area derives its name from the nineteenth-century spectator who subdivided the area, David H. Meriwether. Although Meriwether platted the first community in 1871, residents did not begin moving into the neighborhood for another twenty years. The primarily residential area, which contains numerous shotgun houses, was centered around Lincoln-Preston Park.

Meriwether was once a part of the old Fort Hill neighborhood, which took its name from Civil War Fort Horton built to protect the city against possible Confederate attack. Much of the hill on which the fort stood has been graded away. By the turn of the century most of the residents along Burnett Ave. were African Americans who found employment in the area's factories along the railroad, the sand and clay quarry, and brick manufacturers.

In 1905 Red Cross Hospital (no connection to American Red Cross) began to provide services to the black community at 1436 S Shelby St. It operated the only nurse-training program in Kentucky for African Americans. Racial integration of Louisville's hospitals and increasing operational costs resulted in the closing of the hospital 1975.- Louisville Encyclopedia

RECEIVED

AUG 16 2022

PLANNING & DESIGN
SERVICES**Petition Requesting Individual Local Landmark Designation for****1467 S. Preston St, 401, 402, 402 ½, 403, 404, 405, 406, 407, 408, 409,
410, 411, 412, 413, 414, 415, 416, 417, 418, 419 Lawton Court****Email signed petition pages to Jody Dahmer at jodydahmer@gmail.com**



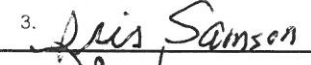
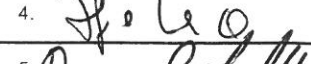
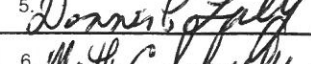



We, the residents of Louisville Metro hereby request that the Louisville Metro Historic Landmarks and Preservation Districts Commission conduct a study and hold a public hearing to determine if 1467 S. Preston Street and the properties on Lawton Court listed above should be established as an Individual Local Landmark pursuant to LMCO 32.260 (l) as amended on August 8, 2019. The boundaries are identified on the attached map. We request designation in an effort to protect the significant historic structure or property in the face of anticipated change.



Lawton Court was originally platted in 1902 by the St. James Company with the idea that it would be a Belgravia Court for men who worked as laborers and their families. Built in 1912, this historic walking court is one of only a handful left in the city designed for pedestrians instead of cars. This is the only documented walking court left in the city with shotgun style housing on both sides and is architecturally and historically significant for their association with the development of the Meriwether Neighborhood, their unique layout as a walking court, and the history of the working class in Louisville, which has not been very researched.

We believe that these properties possess sufficient integrity to meet criterion (a) its character, interest or value as part of the development or heritage of the city and the Commonwealth; (d) its embodiment of distinguishing characteristics of an architectural type or specimen; and (e) its historic significance is based on its association with underrepresented history within the city, the Commonwealth, or the nation.

We understand that the Commission may only designate a structure or property if it receives a petition requesting such designation and the petition contains the verified signatures and addresses of no fewer than 200 residents of the Louisville Metro required by Section 32.260(l) of the Amended Landmarks Ordinance effective August 8, 2019.

Information for designation of individual local landmarks and historic districts can be obtained by downloading the following web site: <https://louisvilleky.gov/government/planning-design/historic-preservation-urban-design> or by calling (502) 574-2868.

Signature	Print Name (print clearly)	Address	Zip code	Phone Number
1. 	Jody Christensen	1465 S. 2nd St	40208	
2. 	Karen Mullen	1422 S. 2nd St	40208	
3. 	IRIS SAMSON	1330 S 7th St	40208	
4. 	H. ULRICH	112 E 0th St	40203	
5. 	Dennis Phelly	1031 S 7th St	40203	
6. 	Martha C. Schroeder	1145 S. 2nd St.	40203	
7. 	Mary Schroeder-Blumke	1145 S. 2nd St.	40203	
8. 	Marissa Lewis	1078 Highland Ave., APT 2	40204	



The Courier-Journal (Louisville, Kentucky) · 6 Mar 1902, Thu · Page 10
Downloaded on Jul 29, 2022

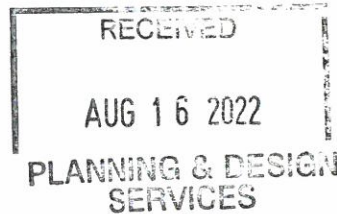
LAWTON COURT,

IMPROVEMENT OF PROPERTY
SOUTH OF BURNETT

Twenty Lots Laid Off As Homes For
Laboring Men—Will Equal
Bellevue.

The east side of Lawton Avenue, one square south of Burnett Avenue, is to be converted into a handsome court and divided into twenty building lots. This property was purchased last week by the St. James Company from Mr. J. W. Augustus, and yesterday the lots were laid off on a plat of the tract. As early as the ground will permit the grading will begin. The court is to be twenty-six feet wide with a grass plot in the center, and with grained sidewalks.

The property has a frontage of 112 feet on Lawton Avenue, by nearly the same depth. It is north of the handsome improvement recently made by Mr. Ford Bennett, who has built a court in the same place. Street car tracks have been laid out the corners of the lot will be marked early in the spring, and the lot will be set out in three or four weeks. Some of the lots which will be used completely off. The new owners expect to make the property an addition to Bellevue. There will be twenty lots, 112 to 120 feet deep, with frontage on Burnett Ave. from the St. James Company expects to make the lots attractive to laboring men for homes. There will be many homes as the colored people are gradually a lot to the court. Mr. Charles M. Phillips, secretary and manager of the Louisville Title Company, is president of the St. James company. It has long been his desire to improve this property and make it desirable for the laborer.



History of Lawton Court parcels:

The Meriwether Neighborhood is a triangular neighborhood south of downtown Louisville, bounded by Preston St., Shelby St., and the CSX railroad tracks. One of the three neighborhoods, including Bradley and St. Josephs, known as "Greater Schnitzelburg," the area derives its name from the nineteenth-century spectator who subdivided the area, David H. Meriwether. Although Meriwether platted the first community in 1871, residents did not begin moving into the neighborhood for another twenty years. The primarily residential area, which contains numerous shotgun houses, was centered around Lincoln-Preston Park.

Meriwether was once a part of the old Fort Hill neighborhood, which took its name from Civil War Fort Horton built to protect the city against possible Confederate attack. Much of the hill on which the fort stood has been graded away. By the turn of the century most of the residents along Burnett Ave. were African Americans who found employment in the area's factories along the railroad, the sand and clay quarry, and brick manufacturers.

In 1905 Red Cross Hospital (no connection to American Red Cross) began to provide services to the black community at 1436 S Shelby St. It operated the only nurse-training program in Kentucky for African Americans. Racial integration of Louisville's hospitals and increasing operational costs resulted in the closing of the hospital in 1975.- Louisville Encyclopedia

RECEIVED

AUG 16 2022

Petition Requesting Individual Local Landmark Designation for PLANNING & DESIGN SERVICES

1467 S. Preston St, 401, 402, 402 ½, 403, 404, 405, 406, 407, 408, 409, 410, 411, 412, 413, 414, 415, 416, 417, 418, 419 Lawton Court

Email signed petition pages to Jody Dahmer at jodydahmer@gmail.com


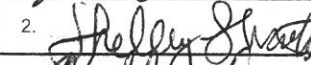







We, the residents of Louisville Metro hereby request that the Louisville Metro Historic Landmarks and Preservation Districts Commission conduct a study and hold a public hearing to determine if 1467 S. Preston Street and the properties on Lawton Court listed above should be established as an Individual Local Landmark pursuant to LMCO 32.260 (l) as amended on August 8, 2019. The boundaries are identified on the attached map. We request designation in an effort to protect the significant historic structure or property in the face of anticipated change.



Lawton Court was originally platted in 1902 by the St. James Company with the idea that it would be a Belgravia Court for men who worked as laborers and their families. Built in 1912, this historic walking court is one of only a handful left in the city designed for pedestrians instead of cars. This is the only documented walking court left in the city with shotgun style housing on both sides and is architecturally and historically significant for their association with the development of the Meriwether Neighborhood, their unique layout as a walking court, and the history of the working class in Louisville, which has not been very researched.

We believe that these properties possess sufficient integrity to meet criterion (a) its character, interest or value as part of the development or heritage of the city and the Commonwealth; (d) its embodiment of distinguishing characteristics of an architectural type or specimen; and (e) its historic significance is based on its association with underrepresented history within the city, the Commonwealth, or the nation.

We understand that the Commission may only designate a structure or property if it receives a petition requesting such designation and the petition contains the verified signatures and addresses of no fewer than 200 residents of the Louisville Metro required by Section 32.260(l) of the Amended Landmarks Ordinance effective August 8, 2019.

Information for designation of individual local landmarks and historic districts can be obtained by downloading the following web site: <https://louisvilleky.gov/government/planning-design/historic-preservation-urban-design> or by calling (502) 574-2868.

Signature	Print Name (print clearly)	Address	Zip code	Phone Number
1. 	Sawyer Trim	1417 S. 3rd St.	40208	
2. 	Shelby Shartzer	1417 S. 3rd St	40208	
3. 	Madeline Cox	1417 St. James Court	40208	
4. 	Caleb Johnson	1432 S 6th St	40208	
5. 	Charlene Taylor	1321 S. 4th	40208	
6. 	Ryan Froese	112 E Magnolia	40208	
	Tanner Mobley	700 E KY Street	40203	
8. 	Melody Godinet	1827 S Preston St	40218	
9. 	T. Dan Otto	1270 S. Brook St	40203	



The Courier-Journal (Louisville, Kentucky) · 6 Mar 1902, Thu · Page 10
Downloaded on Jul 29, 2022

LAWTON COURT,

IMPROVEMENT OF PROPERTY
SOUTH OF BURNETT.

Twenty Lots Laid Off As Homes For
Laboring Men—Will Equal
Beigravia.

The west side of Lawton Avenue, one square south of Burnett Avenue, is to be converted into a handsome court and divided into twenty building lots. This property was purchased last week by the St. James Company from Mr. J. W. Augustus, and yesterday the lots were laid off on a plat of the tract. As probably as the ground will permit the grading will begin. The court is to be twenty-one feet wide, with a grass plot set in trees, and with granite sidewalks.

The property has a frontage of 210 feet on Lawton Avenue, by nearly the same depth. It is north of the hand-some improvement recently made by Mr. Fred Garrett, who has built a double row of houses. Street car tracks have been laid out the street and cars will be running early in the spring. On the lot there are now two or three small, tumble-down shacks, which will be wiped completely off. The new owners expect to make the property as handsome as Beigravia. There will be twenty lots, 100 to 150 feet deep with front twenty-five to forty feet front. The St. James Company expects to make the lots attractive to laboring men for houses. There will be rental lots as is ordered. Mr. Charles M. Phillips, secretary and manager of the Louisville Traction Company, is president of the St. James Company. It has been his desire to improve this property and make it desirable for the laborer.

RECEIVED

AUG 16 2022

PLANNING & DESIGN
SERVICES

History of Lawton Court parcels:

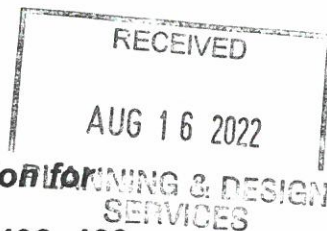
The Meriwether Neighborhood is a triangular neighborhood south of downtown Louisville, bounded by Preston St., Shelby St., and the CSX railroad tracks. One of the three neighborhoods, including Bradley and St. Josephs, known as "Greater Schnitzelburg," the area derives its name from the nineteenth-century spectator who subdivided the area, David H. Meriwether. Although Meriwether platted the first community in 1871, residents did not begin moving into the neighborhood for another twenty years. The primarily residential area, which contains numerous shotgun houses, was centered around Lincoln-Preston Park.

Meriwether was once a part of the old Fort Hill neighborhood, which took its name from Civil War Fort Horton built to protect the city against possible Confederate attack. Much of the hill on which the fort stood has been graded away. By the turn of the century most of the residents along Burnett Ave. were African Americans who found employment in the area's factories along the railroad, the sand and clay quarry, and brick manufacturers.

In 1905 Red Cross Hospital (no connection to American Red Cross) began to provide services to the black community at 1436 S Shelby St. It operated the only nurse-training program in Kentucky for African Americans.

Racial integration of Louisville's hospitals and increasing operational costs resulted in the closing of the hospital

1975.- Louisville Encyclopedia



Petition Requesting Individual Local Landmark Designation

**1467 S. Preston St, 401, 402, 402 ½, 403, 404, 405, 406, 407, 408, 409,
410, 411, 412, 413, 414, 415, 416, 417, 418, 419 Lawton Court**

Email signed petition pages to Jody Dahmer at jodydahmer@gmail.com

We, the residents of Louisville Metro hereby request that the Louisville Metro Historic Landmarks and Preservation Districts Commission conduct a study and hold a public hearing to determine if 1467 S. Preston Street and the properties on Lawton Court listed above should be established as an Individual Local Landmark pursuant to LMCO 32.260 (I) as amended on August 8, 2019. The boundaries are identified on the attached map. We request designation in an effort to protect the significant historic structure or property in the face of anticipated change.


Lawton Court was originally platted in 1902 by the St. James Company with the idea that it would be a Belgravia Court for men who worked as laborers and their families. Built in 1912, this historic walking court is one of only a handful left in the city designed for pedestrians instead of cars. This is the only documented walking court left in the city with shotgun style housing on both sides and is architecturally and historically significant for their association with the development of the Meriwether Neighborhood, their unique layout as a walking court, and the history of the working class in Louisville, which has not been very researched.

We believe that these properties possess sufficient integrity to meet criterion (a) its character, interest or value as part of the development or heritage of the city and the Commonwealth; (d) its embodiment of distinguishing characteristics of an architectural type or specimen; and (e) its historic significance is based on its association with underrepresented history within the city, the Commonwealth, or the nation.

We understand that the Commission may only designate a structure or property if it receives a petition requesting such designation and the petition contains the verified signatures and addresses of no fewer than 200 residents of the Louisville Metro required by Section 32.260(I) of the Amended Landmarks Ordinance effective August 8, 2019.

Information for designation of individual local landmarks and historic districts can be obtained by downloading the following web site: <https://louisvilleky.gov/government/planning-design/historic-preservation-urban-design> or by calling (502) 574-2868.

Signature	Print Name (print clearly)	Address	Zip code	Phone Number
1.	Stephen Peterson	932 S 6 th St	40203	...
2.	Jen Birwell	934 S 6 th St	40203	...
3.	Lewis Meyer	834 S. 6 th St	40203	...
4.	Whitney Ditchaz	914 S 6 th St	40203	...
5.	Charles Ellis	930 S. 6 th St	40203	...
6.	Vanessa VanArsdale	1701 S. 6 th St	40203	...
7.	Vanessa VanArsdale	932 S 6 th St	40203	...
8.				



The Courier-Journal (Louisville, Kentucky) · 6 Mar 1902, Thu · Page 10
Downloaded on Jul 29, 2022

LAWTON COURT,

IMPROVEMENT OF PROPERTY
SOUTH OF BURNETT.

Twenty Lots Laid **OFF** As Homes For
Laboring Men—Will Equal
Bellevue.

The east side of Lawton avenue, one
square south of Burnett avenue, is to
be converted into a handsome court
and divided into twenty building lots.
This property was purchased last week
by the St. James Company from Mr.
J. W. Augustus and yesterday the lots
were laid off on a plat of the tract. As
quickly as the ground will permit the
grading will begin. The court is to be
twenty-six feet wide, with a grass plot,
set in trees, and with grand old side-
walks.

The property has a frontage of 250
feet on Lawton avenue, by nearly the
same depth. It is north of the hand-
some improvement recently made by
Mr. Fred Cornett, who has built a
rectory residence there. Street car
tracks have been laid out the avenue,
and cars will be running early in the
spring. On the lot there are two two
or three old-time, tumble-down shacks,
which will be pulled completely
off. The new owners expect to make
the property as handsome as Bellevue.
There will be twenty lots, 100 to
125 feet deep, with from twenty-five to
forty feet front. The St. James Com-
pany expects to make the lots at-
tractive to laboring men for homes.
There will be restrictions as to colored
people ever or visiting a lot in the court.
Mr. Charles M. Phillips, secretary
and manager of the Louisville Tule
Swamp, is president of the St. James
Company. It has long been his desire
to improve this property and make it
desirable for the laborer.

RECEIVED

AUG 16 2022

**PLANNING & DESIGN
SERVICES**

History of Lawton Court parcels:

The Meriwether Neighborhood is a triangular neighborhood south of downtown Louisville, bounded by Preston St., Shelby St., and the CSX railroad tracks. One of the three neighborhoods, including Bradley and St. Josephs, known as "Greater Schnitzelburg," the area derives its name from the nineteenth-century spectator who subdivided the area, David H. Meriwether. Although Meriwether platted the first community in 1871, residents did not begin moving into the neighborhood for another twenty years. The primarily residential area, which contains numerous shotgun houses, was centered around Lincoln-Preston Park.

Meriwether was once a part of the old Fort Hill neighborhood, which took its name from Civil War Fort Horton built to protect the city against possible Confederate attack. Much of the hill on which the fort stood has been graded away. By the turn of the century most of the residents along Burnett Ave. were African Americans who found employment in the area's factories along the railroad, the sand and clay quarry, and brick manufacturers.

In 1905 Red Cross Hospital (no connection to American Red Cross) began to provide services to the black community at 1436 S Shelby St. It operated the only nurse-training program in Kentucky for African Americans. Racial integration of Louisville's hospitals and increasing operational costs resulted in the closing of the hospital in 1975.- Louisville Encyclopedia

22-LANDMARK-0002

RECEIVED

AUG 16 2022

Petition Requesting Individual Local Landmark Designation for

**1467 S. Preston St, 401, 402, 402 ½, 403, 404, 405, 406, 407, 408, 409,
410, 411, 412, 413, 414, 415, 416, 417, 418, 419 Lawton Court**

Email signed petition pages to Jody Dahmer at jodydahmer@gmail.com

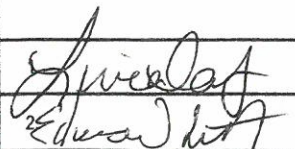
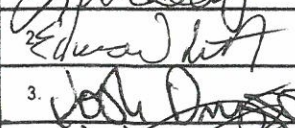


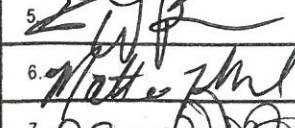
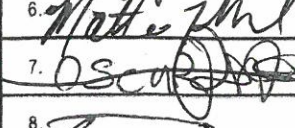


We, the residents of Louisville Metro hereby request that the Louisville Metro Historic Landmarks and Preservation Districts Commission conduct a study and hold a public hearing to determine if 1467 S. Preston Street and the properties on Lawton Court listed above should be established as an Individual Local Landmark pursuant to LMCO 32.260 (I) as amended on August 8, 2019. The boundaries are identified on the attached map. We request designation in an effort to protect the significant historic structure or property in the face of anticipated change.

Lawton Court was originally platted in 1902 by the St. James Company with the idea that it would be a Belgravia Court for men who worked as laborers and their families. Built in 1912, this historic walking court is one of only a handful left in the city designed for pedestrians instead of cars. This is the only documented walking court left in the city with shotgun style housing on both sides and is architecturally and historically significant for their association with the development of the Meriwether Neighborhood, their unique layout as a walking court, and the history of the working class in Louisville, which has not been very researched.


We believe that these properties possess sufficient integrity to meet criterion (a) its character, interest or value as part of the development or heritage of the city and the Commonwealth; (d) its embodiment of distinguishing characteristics of an architectural type or specimen; and (e) its historic significance is based on its association with underrepresented history within the city, the Commonwealth, or the nation.

We understand that the Commission may only designate a structure or property if it receives a petition requesting such designation and the petition contains the verified signatures and addresses of no fewer than 200 residents of the Louisville Metro required by Section 32.260(I) of the Amended Landmarks Ordinance effective August 8, 2019.

Information for designation of individual local landmarks and historic districts can be obtained by downloading the following web site: <https://louisvilleky.gov/government/planning-design/historic-preservation-urban-design> or by calling (502) 574-2868.

Signature	Print Name (print clearly)	Address	Zip code	Phone Number
	Edwin Lutz	1431 Wink Ave	40204	
	Edward Lutz	1249 E Burnett Ave	40217	
3. 	JOSH DUNIGAN	1011 CHARLES ST	40204	
4. 	Heath McCardell	1106 Poplar Level Plaza #6	40217	
5. 	David Puryear	543 Swan St.	40204	
6. 	Matthew Mead	829 Forrest	40217	
7. 	OSCAR PARSONS	7135 OUTBOULEVARD	40217	
8. 	Jonathan Ruiz	328 W Oak St	40203	

77-1 LANDMARK-0002



Petition Requesting Individual Local Landmark Designation for

**1467 S. Preston St, 401, 402, 402 ½, 403, 404, 405, 406, 407, 408, 409,
410, 411, 412, 413, 414, 415, 416, 417, 418, 419 Lawton Court**

Email signed petition pages to Jody Dahmer at jodydahmer@gmail.com

We, the residents of Louisville Metro hereby request that the Louisville Metro Historic Landmarks and Preservation Districts Commission conduct a study and hold a public hearing to determine if 1467 S. Preston Street and the properties on Lawton Court listed above should be established as an Individual Local Landmark pursuant to LMCO 32.260 (I) as amended on August 8, 2019. The boundaries are identified on the attached map. We request designation in an effort to protect the significant historic structure or property in the face of anticipated change.

Lawton Court was originally platted in 1902 by the St. James Company with the idea that it would be a Belgravia Court for men who worked as laborers and their families. Built in 1912, this historic walking court is one of only a handful left in the city designed for pedestrians instead of cars. This is the only documented walking court left in the city with shotgun style housing on both sides and is architecturally and historically significant for their association with the development of the Meriwether Neighborhood, their unique layout as a walking court, and the history of the working class in Louisville, which has not been very researched.

We believe that these properties possess sufficient integrity to meet criterion (a) its character, interest or value as part of the development or heritage of the city and the Commonwealth; (d) its embodiment of distinguishing characteristics of an architectural type or specimen; and (e) its historic significance is based on its association with underrepresented history within the city, the Commonwealth, or the nation.

We understand that the Commission may only designate a structure or property if it receives a petition requesting such designation and the petition contains the verified signatures and addresses of no fewer than 200 residents of the Louisville Metro required by Section 32.260(I) of the Amended Landmarks Ordinance effective August 8, 2019.

Information for designation of individual local landmarks and historic districts can be obtained by downloading the following web site: <https://louisvilleky.gov/government/planning-design/historic-preservation-urban-design> or by calling (502) 574-2868.

Signature	Print Name (print clearly)	Address	Zip code	Phone Number
	CHARLES AMES	1315 S. Brook ST	40208	
	AMANDA GRAHAM	1315 S. Brook ST	40208	
	DAVID METCALFE	906 ELLISON	40204	
	Jacob Philley	227 E Kentucky	40203	
	Joseph Zimhly	261 Harrison	40217	
	Keith Williams	229 Pope St.	40206	
	Charles Rivera	1306 E Breckinridge St	40204	
	Mikey Rogers	1001 Charles St.	40204	

22-LANDMARK-0002

RECEIVED

AUG 16 2022

Petition Requesting Individual Local Landmark Designation for

**1467 S. Preston St, 401, 402, 402 ½, 403, 404, 405, 406, 407, 408, 409,
410, 411, 412, 413, 414, 415, 416, 417, 418, 419 Lawton Court**

Email signed petition pages to Jody Dahmer at jodydahmer@gmail.com



We, the residents of Louisville Metro hereby request that the Louisville Metro Historic Landmarks and Preservation Districts Commission conduct a study and hold a public hearing to determine if 1467 S. Preston Street and the properties on Lawton Court listed above should be established as an Individual Local Landmark pursuant to LMCO 32.260 (l) as amended on August 8, 2019. The boundaries are identified on the attached map. We request designation in an effort to protect the significant historic structure or property in the face of anticipated change.

Lawton Court was originally platted in 1902 by the St. James Company with the idea that it would be a Belgravia Court for men who worked as laborers and their families. Built in 1912, this historic walking court is one of only a handful left in the city designed for pedestrians instead of cars. This is the only documented walking court left in the city with shotgun style housing on both sides and is architecturally and historically significant for their association with the development of the Meriwether Neighborhood, their unique layout as a walking court, and the history of the working class in Louisville, which has not been very researched.

We believe that these properties possess sufficient integrity to meet criterion (a) its character, interest or value as part of the development or heritage of the city and the Commonwealth; (d) its embodiment of distinguishing characteristics of an architectural type or specimen; and (e) its historic significance is based on its association with underrepresented history within the city, the Commonwealth, or the nation.

We understand that the Commission may only designate a structure or property if it receives a petition requesting such designation and the petition contains the verified signatures and addresses of no fewer than 200 residents of the Louisville Metro required by Section 32.260(l) of the Amended Landmarks Ordinance effective August 8, 2019.

Information for designation of individual local landmarks and historic districts can be obtained by downloading the following web site: <https://louisvilleky.gov/government/planning-design/historic-preservation-urban-design> or by calling (502) 574-2868.

Signature	Print Name (print clearly)	Address	Zip code	Phone Number
1. 	John Pateman	1331 Morgan Ave	40213	
2. 	Slade Stumbo	829 Forrest	40217	
3.				
4.				
5.				
6.				
7.				
8.				

22-1 LANDMARK-0002

RECEIVED

AUG 16 2022

PLANNING & DESIGN
SERVICES

Petition Requesting Individual Local Landmark Designation for
1467 S. Preston St, 401, 402, 402 ½, 403, 404, 405, 406, 407, 408, 409,
410, 411, 412, 413, 414, 415, 416, 417, 418, 419 Lawton Court

Email signed petition pages to Jody Dahmer at jodydahmer@gmail.com





We, the residents of Louisville Metro hereby request that the Louisville Metro Historic Landmarks and Preservation Districts Commission conduct a study and hold a public hearing to determine if 1467 S. Preston Street and the properties on Lawton Court listed above should be established as an Individual Local Landmark pursuant to LMCO 32.260 (I) as amended on August 8, 2019. The boundaries are identified on the attached map. We request designation in an effort to protect the significant historic structure or property in the face of anticipated change.

Lawton Court was originally platted in 1902 by the St. James Company with the idea that it would be a Belgravia Court for men who worked as laborers and their families. Built in 1912, this historic walking court is one of only a handful left in the city designed for pedestrians instead of cars. This is the only documented walking court left in the city with shotgun style housing on both sides and is architecturally and historically significant for their association with the development of the Meriwether Neighborhood, their unique layout as a walking court, and the history of the working class in Louisville, which has not been very researched.

We believe that these properties possess sufficient integrity to meet criterion (a) its character, interest or value as part of the development or heritage of the city and the Commonwealth; (d) its embodiment of distinguishing characteristics of an architectural type or specimen; and (e) its historic significance is based on its association with underrepresented history within the city, the Commonwealth, or the nation.

We understand that the Commission may only designate a structure or property if it receives a petition requesting such designation and the petition contains the verified signatures and addresses of no fewer than 200 residents of the Louisville Metro required by Section 32.260(I) of the Amended Landmarks Ordinance effective August 8, 2019.

Information for designation of individual local landmarks and historic districts can be obtained by downloading the following web site: <https://louisvilleky.gov/government/planning-design/historic-preservation-urban-design> or by calling (502) 574-2868.

Signature	Print Name (print clearly)	Address	Zip code	Phone Number
1. 	Jeremy Margue	1283 Willow Ave	40204	
2. 	Reuben Lay	238 Albany	40206	
3. 	Corey Smith	1336 Hobson	40204	
4. 	Matt Horn	837 Reading	40217	
5.				
6.				
7.				
8.				

22-1 LANDMARK - (MAY)

RECEIVED

AUG 16 2022

PLANNING & DESIGN
SERVICES**Petition Requesting Individual Local Landmark Designation for****1467 S. Preston St, 401, 402, 402 ½, 403, 404, 405, 406, 407, 408, 409,
410, 411, 412, 413, 414, 415, 416, 417, 418, 419 Lawton Court****Email signed petition pages to Jody Dahmer at jodydahmer@gmail.com**

We, the residents of Louisville Metro hereby request that the Louisville Metro Historic Landmarks and Preservation Districts Commission conduct a study and hold a public hearing to determine if 1467 S. Preston Street and the properties on Lawton Court listed above should be established as an Individual Local Landmark pursuant to LMCO 32.260 (l) as amended on August 8, 2019. The boundaries are identified on the attached map. We request designation in an effort to protect the significant historic structure or property in the face of anticipated change.

Lawton Court was originally platted in 1902 by the St. James Company with the idea that it would be a Belgravia Court for men who worked as laborers and their families. Built in 1912, this historic walking court is one of only a handful left in the city designed for pedestrians instead of cars. This is the only documented walking court left in the city with shotgun style housing on both sides and is architecturally and historically significant for their association with the development of the Meriwether Neighborhood, their unique layout as a walking court, and the history of the working class in Louisville, which has not been very researched.

We believe that these properties possess sufficient integrity to meet criterion (a) its character, interest or value as part of the development or heritage of the city and the Commonwealth; (d) its embodiment of distinguishing characteristics of an architectural type or specimen; and (e) its historic significance is based on its association with underrepresented history within the city, the Commonwealth, or the nation.

We understand that the Commission may only designate a structure or property if it receives a petition requesting such designation and the petition contains the verified signatures and addresses of no fewer than 200 residents of the Louisville Metro required by Section 32.260(l) of the Amended Landmarks Ordinance effective August 8, 2019.

Information for designation of individual local landmarks and historic districts can be obtained by downloading the following web site: <https://louisvilleky.gov/government/planning-design/historic-preservation-urban-design> or by calling (502) 574-2868.

Signature	Print Name (print clearly)	Address	Zip code	Phone Number
1. <i>Erin H. Moody</i>	Erin H. Moody	906 Ellism Ave	40211	
2. <i>Dana Heller</i>	Dana Heller	721 Campton St	40205	
3. <i>Lisa Ginardi</i>	Lisa Ginardi	919 Charles St	40204	
4. <i>G Raymond Hale</i>	G Raymond Hale	620 Eastern Pkwy	40217	
5. <i>Billy L. Burns</i>	Billy L. Burns	1286 Plewy Grove Ct	40217	
6. <i>Paul J. Haas</i>	PAUL J Haas	1622 GROVE AVE	40213	
7.				
8.				

RECEIVED

AUG 16 2022

Petition Requesting Individual Local Landmark Designation for PLANNING & DESIGN SERVICES

1467 S. Preston St, 401, 402, 402 ½, 403, 404, 405, 406, 407, 408, 409, 410, 411, 412, 413, 414, 415, 416, 417, 418, 419 Lawton Court

Email signed petition pages to Jody Dahmer at jodydahmer@gmail.com




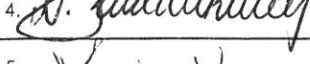
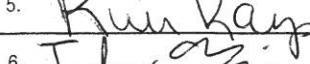



We, the residents of Louisville Metro hereby request that the Louisville Metro Historic Landmarks and Preservation Districts Commission conduct a study and hold a public hearing to determine if 1467 S. Preston Street and the properties on Lawton Court listed above should be established as an Individual Local Landmark pursuant to LMCO 32.260 (I) as amended on August 8, 2019. The boundaries are identified on the attached map. We request designation in an effort to protect the significant historic structure or property in the face of anticipated change.

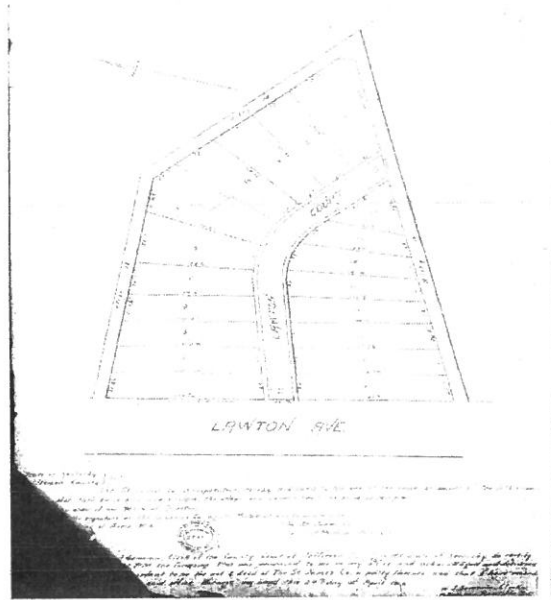
Lawton Court was originally platted in 1902 by the St. James Company with the idea that it would be a Belgravia Court for men who worked as laborers and their families. Built in 1912, this historic walking court is one of only a handful left in the city designed for pedestrians instead of cars. This is the only documented walking court left in the city with shotgun style housing on both sides and is architecturally and historically significant for their association with the development of the Meriwether Neighborhood, their unique layout as a walking court, and the history of the working class in Louisville, which has not been very researched.

We believe that these properties possess sufficient integrity to meet criterion (a) its character, interest or value as part of the development or heritage of the city and the Commonwealth; (d) its embodiment of distinguishing characteristics of an architectural type or specimen; and (e) its historic significance is based on its association with underrepresented history within the city, the Commonwealth, or the nation.

We understand that the Commission may only designate a structure or property if it receives a petition requesting such designation and the petition contains the verified signatures and addresses of no fewer than 200 residents of the Louisville Metro required by Section 32.260(I) of the Amended Landmarks Ordinance effective August 8, 2019.

Information for designation of individual local landmarks and historic districts can be obtained by downloading the following web site: <https://louisvilleky.gov/government/planning-design/historic-preservation-urban-design> or by calling (502) 574-2868.

Signature	Print Name (print clearly)	Address	Zip code	Phone Number
1. 	Tammi Thomas	5512 Raintree	40130	---
2. 	Brittney Kempf	5007 S Watterson Trl	40291	---
3. 	Matthew Kempf	"5007 S Watterson Trl"	40291	---
4. 	W. Paul McKinney	485 E. Brum St	40202	---
5. 	Kim Kays	821 Grand Ave	40165	---
6. 	Jordan Fries	6417 Daybreak Ct	40272	---
7. 	Lisa L. Bell	6100 Bimini Ct	40219	---
8. 	Melissa Faehn	4910 Bona Way	40291	---



The Courier-Journal (Louisville, Kentucky) · 6 Mar 1902, Thu · Page 10
Downloaded on Jul 29, 2022

LAWTON COURT.

IMPROVEMENT OF PROPERTY
SOUTH OF BURNETT.

Twenty Lots Laid Off As Homes For
Laboring Men—Will Equal
Belgravia.

The east side of Lawton avenue, one square south of Burnett avenue, is to be converted into a handsome court and divided into twenty building lots. This property was purchased last week by the St. James Company from Mr. J. W. Augustus, and yesterday the lots were laid off on a plat of the tract. As quickly as the ground will permit the grading will begin. The court is to be twenty-six feet wide, with a grass plot, set in trees, and with granitoid sidewalks.

The property has a frontage of 750 feet on Lawton avenue, by nearly the same depth. It is north of the handsome improvement recently made by Mr. Fred Gornet, who has built a costly residence there. Street car tracks have been laid out the avenue, and cars will be running early in the spring. On the lot there are now two or three old-time, tumble-down shanties, which will be wiped completely off. The new owners expect to make the property as handsome as Belgravia. There will be twenty lots, 100 to 125 feet deep, with from twenty-five to forty feet front. The St. James company expects to make the lots attractive to laboring men for homes. There will be rentitions as to colored people were negotiating a lot in the court.

Mr. Charles M. Phillips, secretary and manager of the Louisville Title Company, is president of the St. James company. It has long been his desire to improve this property and make it desirable for the laborer.

RECEIVED

AUG 16 2022

PLANNING & DESIGN
SERVICES

History of Lawton Court parcels:

The Meriwether Neighborhood is a triangular neighborhood south of downtown Louisville, bounded by Preston St., Shelby St., and the CSX railroad tracks. One of the three neighborhoods, including Bradley and St. Josephs, known as "Greater Schnitzelburg," the area derives its name from the nineteenth-century spectator who subdivided the area, David H. Meriwether. Although Meriwether platted the first community in 1871, residents did not begin moving into the neighborhood for another twenty years. The primarily residential area, which contains numerous shotgun houses, was centered around Lincoln-Preston Park.

Meriwether was once a part of the old Fort Hill neighborhood, which took its name from Civil War Fort Horton. It was built to protect the city against possible Confederate attack. Much of the hill on which the fort stood has been ded away. By the turn of the century most of the residents along Burnett Ave. were African Americans who found employment in the area's factories along the railroad, the sand and clay quarry, and brick manufacturers.

The 1905 Red Cross Hospital (no connection to American Red Cross) began to provide services to the black community at 1436 S Shelby St. It operated the only nurse-training program in Kentucky for African Americans. Social integration of Louisville's hospitals and increasing operational costs resulted in the closing of the hospital in 1975. - Louisville Encyclopedia

RECEIVED

AUG 16 2022

Petition Requesting Individual Local Landmark Designation for PLANNING & DESIGN SERVICES

1467 S. Preston St, 401, 402, 402 ½, 403, 404, 405, 406, 407, 408, 409, 410, 411, 412, 413, 414, 415, 416, 417, 418, 419 Lawton Court

Email signed petition pages to Jody Dahmer at jodydahmer@gmail.com









We, the residents of Louisville Metro hereby request that the Louisville Metro Historic Landmarks and Preservation Districts Commission conduct a study and hold a public hearing to determine if 1467 S. Preston Street and the properties on Lawton Court listed above should be established as an Individual Local Landmark pursuant to LMCO 32.260 (l) as amended on August 8, 2019. The boundaries are identified on the attached map. We request designation in an effort to protect the significant historic structure or property in the face of anticipated change.

Lawton Court was originally platted in 1902 by the St. James Company with the idea that it would be a Belgravia Court for men who worked as laborers and their families. Built in 1912, this historic walking court is one of only a handful left in the city designed for pedestrians instead of cars. This is the only documented walking court left in the city with shotgun style housing on both sides and is architecturally and historically significant for their association with the development of the Meriwether Neighborhood, their unique layout as a walking court, and the history of the working class in Louisville, which has not been very researched.

We believe that these properties possess sufficient integrity to meet criterion (a) its character, interest or value as part of the development or heritage of the city and the Commonwealth; (d) its embodiment of distinguishing characteristics of an architectural type or specimen; and (e) its historic significance is based on its association with underrepresented history within the city, the Commonwealth, or the nation.

We understand that the Commission may only designate a structure or property if it receives a petition requesting such designation and the petition contains the verified signatures and addresses of no fewer than 200 residents of the Louisville Metro required by Section 32.260(l) of the Amended Landmarks Ordinance effective August 8, 2019.

Information for designation of individual local landmarks and historic districts can be obtained by downloading the following web site: <https://louisvilleky.gov/government/planning-design/historic-preservation-urban-design> or by calling (502) 574-2868.

Signature	Print Name (print clearly)	Address	Zip code	Phone Number
1. 	Ashley Evans	638 Ervay Ave	40217	
2. 	Mary Jo Fredrick	645 Ervay Ave	40217	
3. 	Sherry Arcouti	519 Rawlings St	40217	
4. 	Lou Ann Handley	521 Rawlings St	40217	
5. 	Jon Cherry	1916 Stevens Ave	40205	
6. 	John Peter Libanwood	128 East Oak St	40203	
7. 	Billie Hinton	548 E Barber	40217	
8. 	Greg Johnson	548 E Richee	40217	

RECEIVED

AUG 16 2022

Petition Requesting Individual Local Landmark Designation for

**1467 S. Preston St, 401, 402, 402 ½, 403, 404, 405, 406, 407, 408, 409,
410, 411, 412, 413, 414, 415, 416, 417, 418, 419 Lawton Court**

Email signed petition pages to Jody Dahmer at jodydahmer@gmail.com

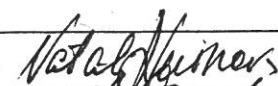


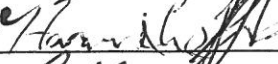


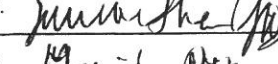
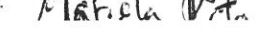
We, the residents of Louisville Metro hereby request that the Louisville Metro Historic Landmarks and Preservation Districts Commission conduct a study and hold a public hearing to determine if 1467 S. Preston Street and the properties on Lawton Court listed above should be established as an Individual Local Landmark pursuant to LMCO 32.260 (I) as amended on August 8, 2019. The boundaries are identified on the attached map. We request designation in an effort to protect the significant historic structure or property in the face of anticipated change.

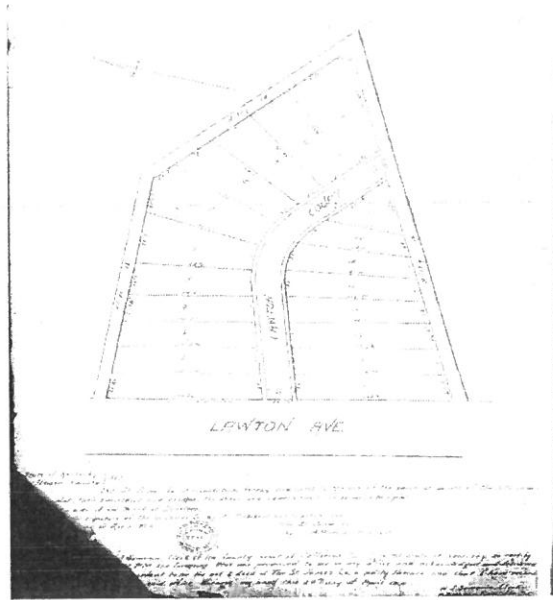

Lawton Court was originally platted in 1902 by the St. James Company with the idea that it would be a Belgravia Court for men who worked as laborers and their families. Built in 1912, this historic walking court is one of only a handful left in the city designed for pedestrians instead of cars. This is the only documented walking court left in the city with shotgun style housing on both sides and is architecturally and historically significant for their association with the development of the Meriwether Neighborhood, their unique layout as a walking court, and the history of the working class in Louisville, which has not been very researched.

We believe that these properties possess sufficient integrity to meet criterion (a) its character, interest or value as part of the development or heritage of the city and the Commonwealth; (d) its embodiment of distinguishing characteristics of an architectural type or specimen; and (e) its historic significance is based on its association with underrepresented history within the city, the Commonwealth, or the nation.

We understand that the Commission may only designate a structure or property if it receives a petition requesting such designation and the petition contains the verified signatures and addresses of no fewer than 200 residents of the Louisville Metro required by Section 32.260(I) of the Amended Landmarks Ordinance effective August 8, 2019.

Information for designation of individual local landmarks and historic districts can be obtained by downloading the following web site: <https://louisvilleky.gov/government/planning-design/historic-preservation-urban-design> or by calling (502) 574-2868.

Signature	Print Name (print clearly)	Address	Zip code	Phone Number
1. 	NATALIA Velinov	434 E. LEES	40217	
2. 	PHILLIP VELINOV	434 E. LEES ST	40217	
3. 	Jones Smith	948 E. LEES ST	40217	
4. 	Harrison Coffman	1421 S 6th St	40208	
5. 	John Aurelius	1421 S 6th St	40208	
6. 	Helen Dangle	424 E. Lees St.	40217	
7. 	Samantha	1809 S. Preston	40217	
8. 	Maria	1809 S. Preston	40217	



The Courier-Journal (Louisville, Kentucky) · 6 Mar 1902, Thu · Page 10
Downloaded on Jul 29, 2022

LAWTON COURT,

IMPROVEMENT OF PROPERTY
SOUTH OF BURNETT.

Twenty Lots Laid Off As Homes For
Laboring Men—Will Equal
Belgravia.

The east side of Lawton avenue, one square south of Burnett avenue, is to be converted into a handsome court and divided into twenty building lots. This property was purchased last week by the St. James Company from Mr. J. W. Augustus, and yesterday the lots were laid off on a plat of the tract. As quickly as the ground will permit the grading will begin. The court is to be twenty-six feet wide, with a grass plot, set in trees, and with graveled sidewalks.

The property has a frontage of 250 feet on Lawton avenue, by nearly the same depth. It is north of the handsome improvement recently made by Mr. Fred Barnett, who has built a costly residence there. Street car tracks have been laid out the avenue, and cars will be running early in the spring. On the lot there are now two or three dilapidated, tumble-down shanties, which will be wiped completely off. The new owners expect to make the property as handsome as Belgravia. There will be twenty lots, 100 to 125 feet deep, with from twenty-five to forty feet front. The St. James Company expects to make the lots attractive to laboring men for homes. There will be restrictions as to colored people ever acquiring a lot in the court.

Mr. Charles M. Phillips, secretary and manager of the Louisville Trust Company, is president of the St. James Company. It has long been his desire to improve this property and make it desirable for the laborer.

RECEIVED

AUG 16 2022

PLANNING & DESIGN
SERVICES

History of Lawton Court parcels:

The Meriwether Neighborhood is a triangular neighborhood south of downtown Louisville, bounded by Preston St., Shelby St., and the CSX railroad tracks. One of the three neighborhoods, including Bradley and St. Josephs, known as "Greater Schnitzelburg," the area derives its name from the nineteenth-century spectator who subdivided the area, David H. Meriwether. Although Meriwether platted the first community in 1871, residents did not begin moving into the neighborhood for another twenty years. The primarily residential area, which contains numerous shotgun houses, was centered around Lincoln-Preston Park.

Meriwether was once a part of the old Fort Hill neighborhood, which took its name from Civil War Fort Horton. It was built to protect the city against possible Confederate attack. Much of the hill on which the fort stood has been leveled away. By the turn of the century most of the residents along Burnett Ave. were African Americans who found employment in the area's factories along the railroad, the sand and clay quarry, and brick manufacturers.

The 1905 Red Cross Hospital (no connection to American Red Cross) began to provide services to the black community at 1436 S Shelby St. It operated the only nurse-training program in Kentucky for African Americans. Racial integration of Louisville's hospitals and increasing operational costs resulted in the closing of the hospital in 1975. - Louisville Encyclopedia

RECEIVED

AUG 16 2022

Petition Requesting Individual Local Landmark Designation for PLANNING & DESIGN SERVICES

**1467 S. Preston St, 401, 402, 402 ½, 403, 404, 405, 406, 407, 408, 409,
410, 411, 412, 413, 414, 415, 416, 417, 418, 419 Lawton Court**

Email signed petition pages to Jody Dahmer at jodydahmer@gmail.com

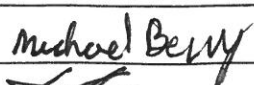



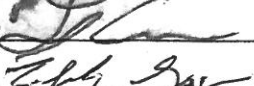

We, the residents of Louisville Metro hereby request that the Louisville Metro Historic Landmarks and Preservation Districts Commission conduct a study and hold a public hearing to determine if 1467 S. Preston Street and the properties on Lawton Court listed above should be established as an Individual Local Landmark pursuant to LMCO 32.260 (l) as amended on August 8, 2019. The boundaries are identified on the attached map. We request designation in an effort to protect the significant historic structure or property in the face of anticipated change.

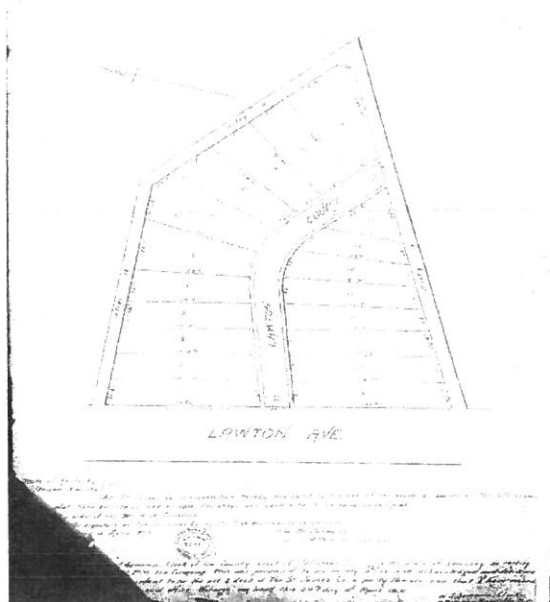
Lawton Court was originally platted in 1902 by the St. James Company with the idea that it would be a Belgravia Court for men who worked as laborers and their families. Built in 1912, this historic walking court is one of only a handful left in the city designed for pedestrians instead of cars. This is the only documented walking court left in the city with shotgun style housing on both sides and is architecturally and historically significant for their association with the development of the Meriwether Neighborhood, their unique layout as a walking court, and the history of the working class in Louisville, which has not been very researched.

We believe that these properties possess sufficient integrity to meet criterion (a) its character, interest or value as part of the development or heritage of the city and the Commonwealth; (d) its embodiment of distinguishing characteristics of an architectural type or specimen; and (e) its historic significance is based on its association with underrepresented history within the city, the Commonwealth, or the nation.

We understand that the Commission may only designate a structure or property if it receives a petition requesting such designation and the petition contains the verified signatures and addresses of no fewer than 200 residents of the Louisville Metro required by Section 32.260(l) of the Amended Landmarks Ordinance effective August 8, 2019.

Information for designation of individual local landmarks and historic districts can be obtained by downloading the following web site: <https://louisvilleky.gov/government/planning-design/historic-preservation-urban-design> or by calling (502) 574-2868.

Signature	Print Name (print clearly)	Address	Zip code	Phone Number
1. 	Michael Berry	437 E Lee	40217	
2. 	Williams	433 E Lee	40217	
3. 	Zachary Richer-Bizzi	442 E Lee	40217	
4. 	Shelby Rogers	449 E Lee	40217	
5. 	Troy Cramer	449 E Lee	40217	
6. 	Rob Wagner	611 Rawlings	40217	
7.				
8.				



The Courier-Journal (Louisville, Kentucky) - 6 Mar 1902, Thu - Page 10
Downloaded on Jul 29, 2022


LAWTON COURT.

IMPROVEMENT OF PROPERTY
SOUTH OF BURNETT.

Twenty Lots Laid Off As Homes For
Laboring Men—Will Equal
Belgravia.

The east side of Lawton avenue, one
square south of Burnett avenue, is to
be converted into a handsome court
and divided into twenty building lots.
This property was purchased last week
by the St. James Company from Mr.
J. W. Augustus, and yesterday the lots
were laid off on a plat of the tract. As
quickly as the ground will permit the
grading will begin. The court is to be
twenty-six feet wide, with a grass plot,
set in trees, and with granite sidewalk.

The property has a frontage of 350
feet on Lawton avenue, by nearly the
same depth. It is north of the hand-
some improvement recently made by
Mr. Fred Turner, who has built a
residence there. Street car
tracks have been laid out the avenue,
and cars will be running early in the
spring. On the lot there are now two
or three old-time, tumble-down shanties,
which will be wiped completely
off. The new owners expect to make
the property as handsome as Belgravia.
There will be twenty lots, 100 to
125 feet deep, with front twenty-five to
forty feet front. The St. James Com-
pany expects to make the lots at-
tractive to laboring men for homes.
There will be restrictions as to colored
people ever acquiring a lot in the court.
Mr. Charles N. Phillips, secretary
and manager of the Louisville Trust
Company, is president of the St. James
Company. It has long been his desire
to improve this property and make it
desirable for the laborer.



History of Lawton Court parcels:

The Meriwether Neighborhood is a triangular neighborhood south of downtown Louisville, bounded by Preston St., Shelby St., and the CSX railroad tracks. One of the three neighborhoods, including Bradley and St. Josephs, known as "Greater Schnitzelburg," the area derives its name from the nineteenth-century spectator who subdivided the area, David H. Meriwether. Although Meriwether platted the first community in 1871, residents did not begin moving into the neighborhood for another twenty years. The primarily residential area, which contains numerous shotgun houses, was centered around Lincoln-Preston Park.

Meriwether was once a part of the old Fort Hill neighborhood, which took its name from Civil War Fort Horton. It was built to protect the city against possible Confederate attack. Much of the hill on which the fort stood has been leveled away. By the turn of the century most of the residents along Burnett Ave. were African Americans who found employment in the area's factories along the railroad, the sand and clay quarry, and brick manufacturers.

The 1905 Red Cross Hospital (no connection to American Red Cross) began to provide services to the black community at 1436 S Shelby St. It operated the only nurse-training program in Kentucky for African Americans. Social integration of Louisville's hospitals and increasing operational costs resulted in the closing of the hospital in 1975. - Louisville Encyclopedia



Petition Requesting Individual Local Landmark Designation for
1467 S. Preston St, 401, 402, 402 ½, 403, 404, 405, 406, 407, 408, 409,
410, 411, 412, 413, 414, 415, 416, 417, 418, 419 Lawton Court

Email signed petition pages to Jody Dahmer at jodydahmer@gmail.com

We, the residents of Louisville Metro hereby request that the Louisville Metro Historic Landmarks and Preservation Districts Commission conduct a study and hold a public hearing to determine if 1467 S. Preston Street and the properties on Lawton Court listed above should be established as an Individual Local Landmark pursuant to LMCO 32.260 (I) as amended on August 8, 2019. The boundaries are identified on the attached map. We request designation in an effort to protect the significant historic structure or property in the face of anticipated change.

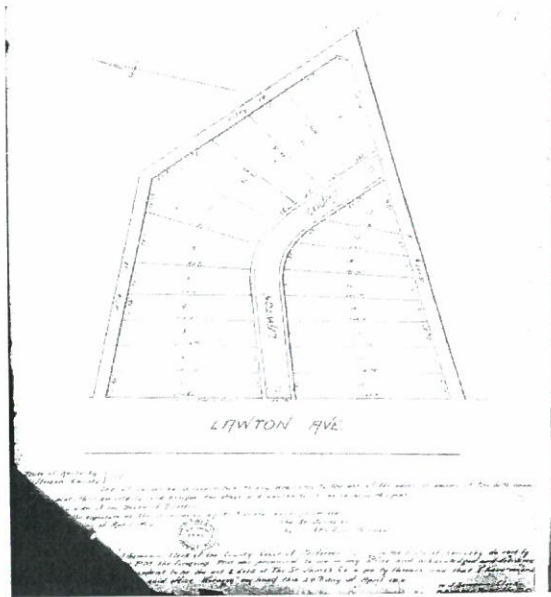

Lawton Court was originally platted in 1902 by the St. James Company with the idea that it would be a Belgravia Court for men who worked as laborers and their families. Built in 1912, this historic walking court is one of only a handful left in the city designed for pedestrians instead of cars. This is the only documented walking court left in the city with shotgun style housing on both sides and is architecturally and historically significant for their association with the development of the Meriwether Neighborhood, their unique layout as a walking court, and the history of the working class in Louisville, which has not been very researched.

We believe that these properties possess sufficient integrity to meet criterion (a) its character, interest or value as part of the development or heritage of the city and the Commonwealth; (d) its embodiment of distinguishing characteristics of an architectural type or specimen; and (e) its historic significance is based on its association with underrepresented history within the city, the Commonwealth, or the nation.

We understand that the Commission may only designate a structure or property if it receives a petition requesting such designation and the petition contains the verified signatures and addresses of no fewer than 200 residents of the Louisville Metro required by Section 32.260(I) of the Amended Landmarks Ordinance effective August 8, 2019.

Information for designation of individual local landmarks and historic districts can be obtained by downloading the following web site: <https://louisvilleky.gov/government/planning-design/historic-preservation-urban-design> or by calling (502) 574-2868.

Signature	Print Name (print clearly)	Address	Zip code	Phone Number
1.	Aaron Hartley	664 1/2 LYN	40217	
2.	Chelsea Van	517 E RABEE	40217	
3.	VICTORIA COSTELLO	5300 BRADLEY	40217	
4.	Karen Straub	535 Warrack	40217	
5.	Eric Mathis	3929 Layside Dr	40220	
6.	Katie Gibbs	640 E Lee St	40217	
7.	Corey O'Callaghan	547 Lilly Ave	40217	
8.	Laurel Mallory	516 Rowlings St.	40217	



The Courier-Journal (Louisville, Kentucky) · 6 Mar 1902, Thu · Page 10
Downloaded on Jul 29, 2022

LAWTON COURT,
IMPROVEMENT OF PROPERTY
SOUTH OF BURNETT.

Twenty Lots Laid Off As Homes For
Laboring Men—Will Equal
Belgravia.

The east side of Lawton avenue, one square south of Burnett avenue, is to be converted into a handsome court and divided into twenty building lots. This property was purchased last week by the St. James Company from Mr. J. W. Augustine, and yesterday the lots were laid off on a plan of the tract. As quickly as the ground will permit the grading will begin. The court is to be twenty-six feet wide, with a grass plot, set in trees, and with granitoid sidewalks.

The property has a frontage of 350 feet on Lawton avenue, by nearly the same depth. It is north of the handsome improvement recently made by Mr. Fred Gomer, who has built a costly residence there. Street car tracks have been laid out the avenue, and cars will be running early in the spring. On the lot there are now two or three old-time, tumble-down shanties, which will be whed completely off. The new owners expect to make the property as handsome as Belgravia. There will be twenty lots, 100 to 125 feet deep, with from twenty-five to forty feet front. The St. James Company expects to make the lots attractive to laboring men for homes. There will be restrictions as to colored people ever acquiring a lot in the court.

Mr. Charles M. Phillips, secretary and manager of the St. James Company, is president of the St. James Company. It has long been his desire to improve this property and make it desirable for the laborer.

RECEIVED

AUG 16 2022

PLANNING & DESIGN
SERVICES

History of Lawton Court parcels:

The Meriwether Neighborhood is a triangular neighborhood south of downtown Louisville, bounded by Preston St., Shelby St., and the CSX railroad tracks. One of the three neighborhoods, including Bradley and St. Josephs, known as "Greater Schnitzelburg," the area derives its name from the nineteenth-century spectator who subdivided the area, David H. Meriwether. Although Meriwether platted the first community in 1871, residents did not begin moving into the neighborhood for another twenty years. The primarily residential area, which contains numerous shotgun houses, was centered around Lincoln-Preston Park.

Meriwether was once a part of the old Fort Hill neighborhood, which took its name from Civil War Fort Horton built to protect the city against possible Confederate attack. Much of the hill on which the fort stood has been added away. By the turn of the century most of the residents along Burnett Ave. were African Americans who found employment in the area's factories along the railroad, the sand and clay quarry, and brick manufacturers.

The 1905 Red Cross Hospital (no connection to American Red Cross) began to provide services to the black community at 1436 S Shelby St. It operated the only nurse-training program in Kentucky for African Americans. The racial integration of Louisville's hospitals and increasing operational costs resulted in the closing of the hospital in 1975.- Louisville Encyclopedia

RECEIVED

AUG 16 2022

Petition Requesting Individual Local Landmark Designation for

1467 S. Preston St, 401, 402, 402 ½, 403, 404, 405, 406, 407, 408, 409, 410, 411, 412, 413, 414, 415, 416, 417, 418, 419 Lawton Court

PLANNING & DESIGN SERVICES

Email signed petition pages to Jody Dahmer at jodydahmer@gmail.com

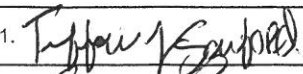

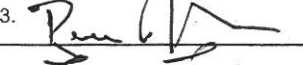
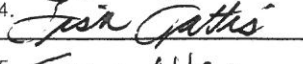
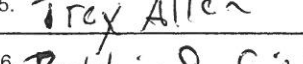
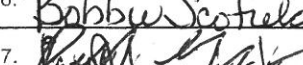


We, the residents of Louisville Metro hereby request that the Louisville Metro Historic Landmarks and Preservation Districts Commission conduct a study and hold a public hearing to determine if 1467 S. Preston Street and the properties on Lawton Court listed above should be established as an Individual Local Landmark pursuant to LMCO 32.260 (l) as amended on August 8, 2019. The boundaries are identified on the attached map. We request designation in an effort to protect the significant historic structure or property in the face of anticipated change.

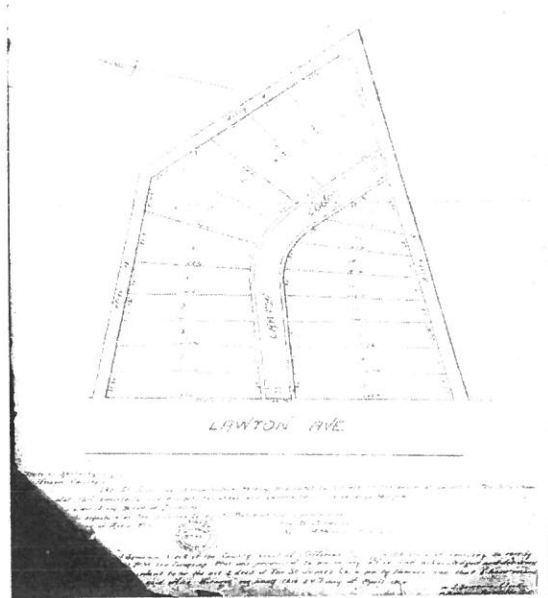

Lawton Court was originally platted in 1902 by the St. James Company with the idea that it would be a Belgravia Court for men who worked as laborers and their families. Built in 1912, this historic walking court is one of only a handful left in the city designed for pedestrians instead of cars. This is the only documented walking court left in the city with shotgun style housing on both sides and is architecturally and historically significant for their association with the development of the Meriwether Neighborhood, their unique layout as a walking court, and the history of the working class in Louisville, which has not been very researched.

We believe that these properties possess sufficient integrity to meet criterion (a) its character, interest or value as part of the development or heritage of the city and the Commonwealth; (d) its embodiment of distinguishing characteristics of an architectural type or specimen; and (e) its historic significance is based on its association with underrepresented history within the city, the Commonwealth, or the nation.

We understand that the Commission may only designate a structure or property if it receives a petition requesting such designation and the petition contains the verified signatures and addresses of no fewer than 200 residents of the Louisville Metro required by Section 32.260(l) of the Amended Landmarks Ordinance effective August 8, 2019.

Information for designation of individual local landmarks and historic districts can be obtained by downloading the following web site: <https://louisvilleky.gov/government/planning-design/historic-preservation-urban-design> or by calling (502) 574-2868.

Signature	Print Name (print clearly)	Address	Zip code	Phone Number
1. 	Tiffany Sanford	422 E Lee St	40217	-
2. 	PAUL LATTIS	1635 S. PRESTON	40217	-
3. 	Reece James	414 E. Lee St	40217	502-101-413
4. 	Lisa Lattis	1635 S. Preston St	40217	-
5. 	Trey Allen	423 E Lee St	40217	-
6. 	BOBBIE SCOFIELD	433 E. Lee St	40217	-
7. 	Patrick Clark	437 E. Lee St	40217	-
8. 	Jason Lashley	433 E. Lee St	40217	-



The Courier-Journal (Louisville, Kentucky) · 6 Mar 1902, Thu · Page 10
Downloaded on Jul 29, 2022

LAWTON COURT,

IMPROVEMENT OF PROPERTY
SOUTH OF BURNETT.

Twenty Lots Laid Off As Homes For
Laboring Men—Will Equal
Belgravia.

The east side of Lawton avenue, one square south of Burnett avenue, is to be converted into a handsome court, and divided into twenty building lots. This property was purchased last week by the St. James Company from Mr. J. W. Augustus, and yesterday the lots were laid off on a plat of the tract. As grading will begin, the court is to be twenty-six feet wide, with a grass plot, set in trees, and with granite side-walks.

The property has a frontage of 250 feet on Lawton avenue, by nearly the same depth. It is north of the handsome improvement recently made by Mr. Fred Turner, who has built a costly residence there. Street car tracks have been laid out the avenue, and cars will be running early in the spring. On the lot there are now two or three old-time, tumble-down shanties, which will be wiped completely off. The new owners expect to make the property as handsome as Belgravia. There will be twenty lots, 100 to 125 feet deep, with from twenty-five to forty feet front. The St. James Company expects to make the lots attractive to laboring men for homes. There will be restrictions as to colored people ever occupying a lot in the court.

Mr. Charles M. Phillips, secretary and manager of the Louisville Title Company, is president of the St. James Company. It has long been his desire to improve this property and make it desirable for the laborer.

RECEIVED

AUG 16 2022

PLANNING & DESIGN
SERVICES

History of Lawton Court parcels:

The Meriwether Neighborhood is a triangular neighborhood south of downtown Louisville, bounded by Preston St., Shelby St., and the CSX railroad tracks. One of the three neighborhoods, including Bradley and St. Josephs, known as "Greater Schnitzelburg," the area derives its name from the nineteenth-century spectator who subdivided the area, David H. Meriwether. Although Meriwether platted the first community in 1871, residents did not begin moving into the neighborhood for another twenty years. The primarily residential area, which contains numerous shotgun houses, was centered around Lincoln-Preston Park.

Meriwether was once a part of the old Fort Hill neighborhood, which took its name from Civil War Fort Horton. It was built to protect the city against possible Confederate attack. Much of the hill on which the fort stood has been ded away. By the turn of the century most of the residents along Burnett Ave. were African Americans who found employment in the area's factories along the railroad, the sand and clay quarry, and brick manufacturers.

The 1905 Red Cross Hospital (no connection to American Red Cross) began to provide services to the black community at 1436 S Shelby St. It operated the only nurse-training program in Kentucky for African Americans. Social integration of Louisville's hospitals and increasing operational costs resulted in the closing of the hospital in 1975. - Louisville Encyclopedia

2022-1 ANDREWS - 0002

RECEIVED

AUG 16 2022

Petition Requesting Individual Local Landmark Designation for

**1467 S. Preston St, 401, 402, 402 ½, 403, 404, 405, 406, 407, 408, 409,
410, 411, 412, 413, 414, 415, 416, 417, 418, 419 Lawton Court**

Email signed petition pages to Jody Dahmer at jodydahmer@gmail.com



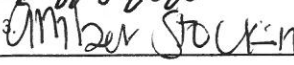
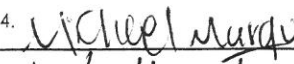


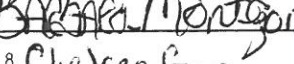
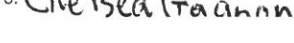
We, the residents of Louisville Metro hereby request that the Louisville Metro Historic Landmarks and Preservation Districts Commission conduct a study and hold a public hearing to determine if 1467 S. Preston Street and the properties on Lawton Court listed above should be established as an Individual Local Landmark pursuant to LMCO 32.260 (l) as amended on August 8, 2019. The boundaries are identified on the attached map. We request designation in an effort to protect the significant historic structure or property in the face of anticipated change.


Lawton Court was originally platted in 1902 by the St. James Company with the idea that it would be a Belgravia Court for men who worked as laborers and their families. Built in 1912, this historic walking court is one of only a handful left in the city designed for pedestrians instead of cars. This is the only documented walking court left in the city with shotgun style housing on both sides and is architecturally and historically significant for their association with the development of the Meriwether Neighborhood, their unique layout as a walking court, and the history of the working class in Louisville, which has not been very researched.

We believe that these properties possess sufficient integrity to meet criterion (a) its character, interest or value as part of the development or heritage of the city and the Commonwealth; (d) its embodiment of distinguishing characteristics of an architectural type or specimen; and (e) its historic significance is based on its association with underrepresented history within the city, the Commonwealth, or the nation.

We understand that the Commission may only designate a structure or property if it receives a petition requesting such designation and the petition contains the verified signatures and addresses of no fewer than 200 residents of the Louisville Metro required by Section 32.260(l) of the Amended Landmarks Ordinance effective August 8, 2019.

Information for designation of individual local landmarks and historic districts can be obtained by downloading the following web site: <https://louisvilleky.gov/government/planning-design/historic-preservation-urban-design> or by calling (502) 574-2868.

Signature	Print Name (print clearly)	Address	Zip code	Phone Number
1. 	Trey Richard	1506 S Clay St	40217	
2. 	Nathan Estes	602 E Hill St	40217	
3. 	Amber Socking	639 Rawlings St	40217	
4. 	Michael Marquez	639 Rawlings St	40217	
5. 	Kyle Houston	635 Rawlings St	40217	
6. 	Hannah Sizemore	635 Rawlings St	40217	
7. 	Barbara Montoya	627 Rawlings St	40217	
8. 	Chelsea Graham	611 Rawlings St	40217	



The Courier-Journal (Louisville, Kentucky) · 6 Mar 1902, Thu · Page 10
Downloaded on Jul 29, 2022

LAWTON COURT.

IMPROVEMENT OF PROPERTY SOUTH OF BURNETT.

Twenty Lots Laid Off As Homes For Laboring Men—Will Equal Belgravia.

The east side of Lawton avenue, one square south of Burnett avenue, is to be converted into a handsome court and divided into twenty building lots. This property was purchased last week by the St. James Company from Mr. J. W. Augustus, and yesterday the lots were laid off on a plat of the tract. As quickly as the ground will permit the grading will begin. The court is to be twenty-six feet wide, with a grass plot, set in trees, and with granitoid sidewalks.

The property has a frontage of 250 feet on Lawton avenue, by nearly the same depth. It is north of the handsome improvement recently made by Mr. Fred Cornett, who has built a costly residence there. Street car tracks have been laid out the avenue, and cars will be running early in the spring. On the lot there are now two or three shanty, unsightly shanties, which will be wiped completely off. The new owners expect to make the property as handsome as Belgravia. There will be twenty lots, 100 to 125 feet deep, with from twenty-five to forty feet front. The St. James Company expects to make the lots attractive to laboring men for homes. There will be rent shops as is colored people ever acquiring a lot in the court.

Mr. Charles M. Phillips, secretary and manager of the Louisville Trust Company, is president of the St. James Company. It has long been his desire to improve this property and make it desirable for the laborer.

RECEIVED

AUG 16 2022

PLANNING & DESIGN SERVICES

History of Lawton Court parcels:

The Meriwether Neighborhood is a triangular neighborhood south of downtown Louisville, bounded by Preston St., Shelby St., and the CSX railroad tracks. One of the three neighborhoods, including Bradley and St. Josephs, known as "Greater Schnitzelburg," the area derives its name from the nineteenth-century spectator who subdivided the area, David H. Meriwether. Although Meriwether platted the first community in 1871, residents did not begin moving into the neighborhood for another twenty years. The primarily residential area, which contains numerous shotgun houses, was centered around Lincoln-Preston Park.

Meriwether was once a part of the old Fort Hill neighborhood, which took its name from Civil War Fort Horton. It was built to protect the city against possible Confederate attack. Much of the hill on which the fort stood has been ded away. By the turn of the century most of the residents along Burnett Ave. were African Americans who found employment in the area's factories along the railroad, the sand and clay quarry, and brick manufacturers.

The 1905 Red Cross Hospital (no connection to American Red Cross) began to provide services to the black community at 1436 S Shelby St. It operated the only nurse-training program in Kentucky for African Americans. Social integration of Louisville's hospitals and increasing operational costs resulted in the closing of the hospital in 1975.- Louisville Encyclopedia

RECEIVED

AUG 16 2022

PLANNING & DESIGN
SERVICES**Petition Requesting Individual Local Landmark Designation for****1467 S. Preston St, 401, 402, 402 ½, 403, 404, 405, 406, 407, 408, 409,
410, 411, 412, 413, 414, 415, 416, 417, 418, 419 Lawton Court****Email signed petition pages to Jody Dahmer at jodydahmer@gmail.com**

We, the residents of Louisville Metro hereby request that the Louisville Metro Historic Landmarks and Preservation Districts Commission conduct a study and hold a public hearing to determine if 1467 S. Preston Street and the properties on Lawton Court listed above should be established as an Individual Local Landmark pursuant to LMCO 32.260 (l) as amended on August 8, 2019. The boundaries are identified on the attached map. We request designation in an effort to protect the significant historic structure or property in the face of anticipated change.

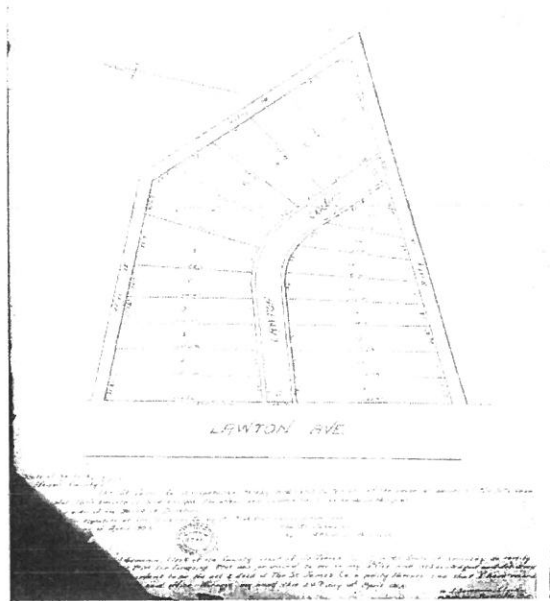

Lawton Court was originally platted in 1902 by the St. James Company with the idea that it would be a Belgravia Court for men who worked as laborers and their families. Built in 1912, this historic walking court is one of only a handful left in the city designed for pedestrians instead of cars. This is the only documented walking court left in the city with shotgun style housing on both sides and is architecturally and historically significant for their association with the development of the Meriwether Neighborhood, their unique layout as a walking court, and the history of the working class in Louisville, which has not been very researched.

We believe that these properties possess sufficient integrity to meet criterion (a) its character, interest or value as part of the development or heritage of the city and the Commonwealth; (d) its embodiment of distinguishing characteristics of an architectural type or specimen; and (e) its historic significance is based on its association with underrepresented history within the city, the Commonwealth, or the nation.

We understand that the Commission may only designate a structure or property if it receives a petition requesting such designation and the petition contains the verified signatures and addresses of no fewer than 200 residents of the Louisville Metro required by Section 32.260(l) of the Amended Landmarks Ordinance effective August 8, 2019.

Information for designation of individual local landmarks and historic districts can be obtained by downloading the following web site: <https://louisvilleky.gov/government/planning-design/historic-preservation-urban-design> or by calling (502) 574-2868.

Signature	Print Name (print clearly)	Address	Zip code	Phone Number
1. <i>Josh Horky</i>	Josh Horky	433 E. Lee St.	40217	
2. <i>Callie Kaiser</i>	Callie Kaiser	459 E Lee St	40217	
3. <i>Daphne Smith</i>	Daphne Smith	5096 Burnett Ave	40217	
4. <i>Patricia Harris</i>	Patricia Harris	515 Belmont St	40219	
5. <i>Nikolas Toupin</i>	Nikolas Toupin	614 E Hill Street	40217	
6. <i>Justin Lucas</i>	Justin Lucas	633 E Hill St.	40211	
7. <i>Adam Settlers</i>	Adam Settlers	633 E Burnett Ave	40217	
8. <i>Mandy Jones</i>	Mandy Jones	1506 S. Clay St	40217	



The Courier-Journal (Louisville, Kentucky) · 6 Mar 1902, Thu · Page 10
Downloaded on Jul 29, 2022

LAWTON COURT,

IMPROVEMENT OF PROPERTY
SOUTH OF BURNETT.

Twenty Lots Laid Off As Homes For
Laboring Men—Will Equal
Belgravia.

The east side of Lawton avenue, one square south of Burnett avenue, is to be converted into a handsome court and divided into twenty building lots. This property was purchased last week by the St. James Company from Mr. J. W. Augustus, and yesterday the lots were laid off on a plat of the tract. As quickly as the ground will permit the grading will begin. The court is to be twenty-six feet wide, with a grass plot, set in trees, and with granitoid sidewalks.

The property has a frontage of 250 feet on Lawton avenue, by nearly the same depth. It is north of the handsome improvement recently made by Mr. Fred Cornett, who has built a costly residence there. Street car tracks have been laid out the avenue, and cars will be running early in the spring. On the lot there are now two or three old-time, small-dwelling shanties, which will be wiped completely off. The new owners expect to make the property as handsome as Belgravia. There will be twenty lots, 100 to 125 feet deep, with from twenty-five to forty feet front. The St. James Company expects to make the lots attractive to laboring men for homes. There will be rentitions as to colored people over Belgravia, a lot in the court.

Mr. Charles M. Phillips, secretary and manager of the Louisville Title Company, is president of the St. James Company. It has long been his desire to improve this property and make it desirable for the future.

RECEIVED

AUG 16 2022

PLANNING & DESIGN
SERVICES

History of Lawton Court parcels:

The Meriwether Neighborhood is a triangular neighborhood south of downtown Louisville, bounded by Preston St., Shelby St., and the CSX railroad tracks. One of the three neighborhoods, including Bradley and St. Josephs, known as "Greater Schnitzelburg," the area derives its name from the nineteenth-century spectator who subdivided the area, David H. Meriwether. Although Meriwether platted the first community in 1871, residents did not begin moving into the neighborhood for another twenty years. The primarily residential area, which contains numerous shotgun houses, was centered around Lincoln-Preston Park.

riwether was once a part of the old Fort Hill neighborhood, which took its name from Civil War Fort Horton. It to protect the city against possible Confederate attack. Much of the hill on which the fort stood has been ded away. By the turn of the century most of the residents along Burnett Ave. were African Americans who nd employment in the area's factories along the railroad, the sand and clay quarry, and brick manufacturers.

1905 Red Cross Hospital (no connection to American Red Cross) began to provide services to the black community at 1436 S Shelby St. It operated the only nurse-training program in Kentucky for African Americans. Social integration of Louisville's hospitals and increasing operational costs resulted in the closing of the hospital 1975.- Louisville Encyclopedia

27-1 AND MARY 10000

RECEIVED

AUG 16 2022

PLANNING & DESIGN
SERVICES**Petition Requesting Individual Local Landmark Designation for****1467 S. Preston St, 401, 402, 402 ½, 403, 404, 405, 406, 407, 408, 409,
410, 411, 412, 413, 414, 415, 416, 417, 418, 419 Lawton Court****Email signed petition pages to Jody Dahmer at jodydahmer@gmail.com**

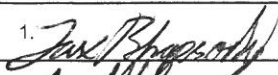



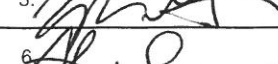



We, the residents of Louisville Metro hereby request that the Louisville Metro Historic Landmarks and Preservation Districts Commission conduct a study and hold a public hearing to determine if 1467 S. Preston Street and the properties on Lawton Court listed above should be established as an Individual Local Landmark pursuant to LMCO 32.260 (l) as amended on August 8, 2019. The boundaries are identified on the attached map. We request designation in an effort to protect the significant historic structure or property in the face of anticipated change.

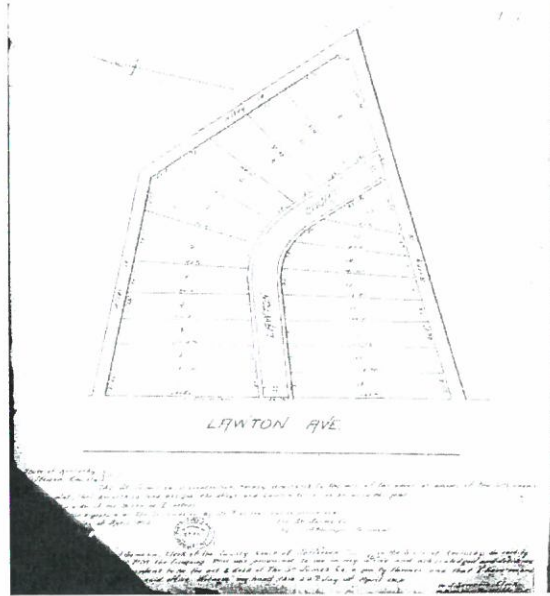

Lawton Court was originally platted in 1902 by the St. James Company with the idea that it would be a Belgravia Court for men who worked as laborers and their families. Built in 1912, this historic walking court is one of only a handful left in the city designed for pedestrians instead of cars. This is the only documented walking court left in the city with shotgun style housing on both sides and is architecturally and historically significant for their association with the development of the Meriwether Neighborhood, their unique layout as a walking court, and the history of the working class in Louisville, which has not been very researched.

We believe that these properties possess sufficient integrity to meet criterion (a) its character, interest or value as part of the development or heritage of the city and the Commonwealth; (d) its embodiment of distinguishing characteristics of an architectural type or specimen; and (e) its historic significance is based on its association with underrepresented history within the city, the Commonwealth, or the nation.

We understand that the Commission may only designate a structure or property if it receives a petition requesting such designation and the petition contains the verified signatures and addresses of no fewer than 200 residents of the Louisville Metro required by Section 32.260(l) of the Amended Landmarks Ordinance effective August 8, 2019.

Information for designation of individual local landmarks and historic districts can be obtained by downloading the following web site: <https://louisvilleky.gov/government/planning-design/historic-preservation-urban-design> or by calling (502) 574-2868.

Signature	Print Name (print clearly)	Address	Zip code	Phone Number
1. 	JAX RHAPSODY	1516 S 12 ST	40210	
2. 	Jacob Holtgreve	958 Samuel St.	40204	
3. 	MICHAEL HUGGINS	2355 Payne St.	40206	
4. 	Sam Meyer	1309 Hepburn	40204	
5. 	Dylan Guess	303 Kenilworth Rd	40206	
6. 	Alejandro Espinoza	2547 Shelby St	40203	
7. 	Zack May	4108 Piccadilly Ave	40215	
8. 	Erik Nilsson	614 E Hill	40217	



The Courier-Journal (Louisville, Kentucky) · 6 Mar 1902, Thu · Page 10
Downloaded on Jul 29, 2022

LAWTON COURT,

IMPROVEMENT OF PROPERTY
SOUTH OF BURNETT.

Twenty Lots Laid Off As Homes For
Laboring Men—Will Equal
Belgravia.

The east side of Lawton avenue, one square south of Burnett avenue, is to be converted into a handsome court and divided into twenty building lots. This property was purchased last week by the St. James Company from Mr. J. W. Agnew, and yesterday the lots were laid off on a plat of the tract. As quickly as the ground will permit the grading will begin. The court is to be twenty-six feet wide, with a grass plot, set in trees, and with granite sidewalks.

The property has a frontage of 250 feet on Lawton avenue, by nearly the same depth. It is north of the handsome improvement recently made by Mr. Fred Gornet, who has built a costly residence there. Street car tracks have been laid out the avenue, and cars will be running early in the spring. On the lot there are now two or three old-time, tumble-down shanties, which will be wiped completely off. The new owners expect to make the property as handsome as Belgravia. There will be twenty lots, 50 to 125 feet deep, with from twenty-five to forty feet front. The St. James Company expects to make the lots attractive to laboring men for homes. There will be restrictions as to colored people ever acquiring a lot in the court. Mr. Charles M. Phillips, secretary and manager of the Louisville Title Company, is president of the St. James Company. It has long been his desire to improve this property and make it desirable for the laborer.

RECEIVED

AUG 16 2022

PLANNING & DESIGN
SERVICES

History of Lawton Court parcels:

The Meriwether Neighborhood is a triangular neighborhood south of downtown Louisville, bounded by Preston St., Shelby St., and the CSX railroad tracks. One of the three neighborhoods, including Bradley and St. Josephs, known as "Greater Schnitzelburg," the area derives its name from the nineteenth-century spectator who subdivided the area, David H. Meriwether. Although Meriwether platted the first community in 1871, residents did not begin moving into the neighborhood for another twenty years. The primarily residential area, which contains numerous shotgun houses, was centered around Lincoln-Preston Park.

Meriwether was once a part of the old Fort Hill neighborhood, which took its name from Civil War Fort Horton built to protect the city against possible Confederate attack. Much of the hill on which the fort stood has been leveled away. By the turn of the century most of the residents along Burnett Ave. were African Americans who found employment in the area's factories along the railroad, the sand and clay quarry, and brick manufacturers.

The 1905 Red Cross Hospital (no connection to American Red Cross) began to provide services to the black community at 1436 S Shelby St. It operated the only nurse-training program in Kentucky for African Americans. Racial integration of Louisville's hospitals and increasing operational costs resulted in the closing of the hospital in 1975.- Louisville Encyclopedia

22-LANDMARK-0002

RECEIVED

AUG 16 2022

Petition Requesting Individual Local Landmark Designation forPLANNING & DESIGN
SERVICES**1467 S. Preston St, 401, 402, 402 ½, 403, 404, 405, 406, 407, 408, 409,
410, 411, 412, 413, 414, 415, 416, 417, 418, 419 Lawton Court****Email signed petition pages to Jody Dahmer at jodydahmer@gmail.com**

We, the residents of Louisville Metro hereby request that the Louisville Metro Historic Landmarks and Preservation Districts Commission conduct a study and hold a public hearing to determine if 1467 S. Preston Street and the properties on Lawton Court listed above should be established as an Individual Local Landmark pursuant to LMCO 32.260 (l) as amended on August 8, 2019. The boundaries are identified on the attached map. We request designation in an effort to protect the significant historic structure or property in the face of anticipated change.

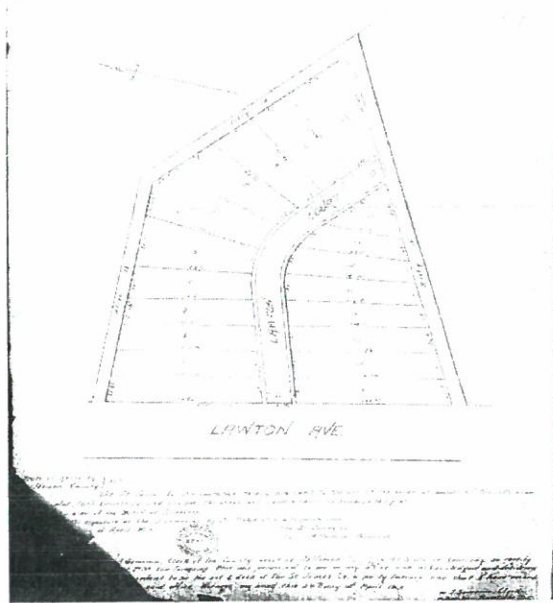
Lawton Court was originally platted in 1902 by the St. James Company with the idea that it would be a Belgravia Court for men who worked as laborers and their families. Built in 1912, this historic walking court is one of only a handful left in the city designed for pedestrians instead of cars. This is the only documented walking court left in the city with shotgun style housing on both sides and is architecturally and historically significant for their association with the development of the Meriwether Neighborhood, their unique layout as a walking court, and the history of the working class in Louisville, which has not been very researched.

We believe that these properties possess sufficient integrity to meet criterion (a) its character, interest or value as part of the development or heritage of the city and the Commonwealth; (d) its embodiment of distinguishing characteristics of an architectural type or specimen; and (e) its historic significance is based on its association with underrepresented history within the city, the Commonwealth, or the nation.

We understand that the Commission may only designate a structure or property if it receives a petition requesting such designation and the petition contains the verified signatures and addresses of no fewer than 200 residents of the Louisville Metro required by Section 32.260(l) of the Amended Landmarks Ordinance effective August 8, 2019.

Information for designation of individual local landmarks and historic districts can be obtained by downloading the following web site: <https://louisvilleky.gov/government/planning-design/historic-preservation-urban-design> or by calling (502) 574-2868.

Signature	Print Name (print clearly)	Address	Zip code	Phone Number
1.	Alicia Garcia	1705 E Lee St Alicia Garcia	40217	
2.	Abby Rice	1705 E Lee St Abby Rice	40217	
3.	Alaina Nixon	457 E Lee St Alaina Nixon	40217	
4.	Brian Cunningham	457 E Lee St Brian Cunningham	40217	
5.	Austin Hoester	453 E Lee St Austin Hoester	40217	
6.	Christy Taylor	431 East Lee St Christy Taylor	40217	
7.	Claire James	431 East Lee St Claire James	40217	
8.	Courtney Thacker	427 E Lee St Courtney Thacker	40217	



The Courier-Journal (Louisville, Kentucky) · 6 Mar 1902, Thu · Page 10
Downloaded on Jul 29, 2022

LAWTON COURT,

IMPROVEMENT OF PROPERTY
SOUTH OF BURNETT.

Twenty Lots Laid Off As Homes For
Laboring Men—Will Equal
Belgravia.

The east side of Lawton avenue, one square south of Burnett avenue, is to be converted into a handsome court and divided into twenty building lots. This property was purchased last week by the St. James Company from Mr. J. W. Augustus, and yesterday the lots were laid off on a plat of the tract. As quickly as the ground will permit the grading will begin. The court is to be twenty-six feet wide, with a grass plot set in trees, and with granite sidewalk.

The property has a frontage of 250 feet on Lawton avenue, by nearly the same depth. It is north of the handsome improvement recently made by Mr. Fred Burnett, who has built a costly residence there. Street car tracks have been laid out the avenue, and cars will be running early in the spring. On the lot there are now two or three old-time, tumble-down shanties, which will be whed completely off. The new owners expect to make the property as handsome as Belgravia. There will be twenty lots, 100 to 125 feet deep, with from twenty-five to forty feet front. The St. James Company expects to make the lots attractive to laboring men for homes. There will be restrictions as to colored people over acquiring a lot in the court.

Mr. Charles M. Phillips, secretary and manager of the Louisville Tule Company, is president of the St. James Company. It has long been his desire to improve this property and make it desirable for the laborer.



History of Lawton Court parcels:

The Meriwether Neighborhood is a triangular neighborhood south of downtown Louisville, bounded by Preston St., Shelby St., and the CSX railroad tracks. One of the three neighborhoods, including Bradley and St. Josephs, known as "Greater Schnitzelburg," the area derives its name from the nineteenth-century spectator who subdivided the area, David H. Meriwether. Although Meriwether platted the first community in 1871, residents did not begin moving into the neighborhood for another twenty years. The primarily residential area, which contains numerous shotgun houses, was centered around Lincoln-Preston Park.

Meriwether was once a part of the old Fort Hill neighborhood, which took its name from Civil War Fort Horton. It protected the city against possible Confederate attack. Much of the hill on which the fort stood has been ded away. By the turn of the century most of the residents along Burnett Ave. were African Americans who found employment in the area's factories along the railroad, the sand and clay quarry, and brick manufacturers.

The 1905 Red Cross Hospital (no connection to American Red Cross) began to provide services to the black community at 1436 S Shelby St. It operated the only nurse-training program in Kentucky for African Americans. Social integration of Louisville's hospitals and increasing operational costs resulted in the closing of the hospital in 1975.- Louisville Encyclopedia

22-LANDMARK-0002

RECEIVED

AUG 16 2022

PLANNING & DESIGN
SERVICES**Petition Requesting Individual Local Landmark Designation for****1467 S. Preston St, 401, 402, 402 ½, 403, 404, 405, 406, 407, 408, 409,
410, 411, 412, 413, 414, 415, 416, 417, 418, 419 Lawton Court****Email signed petition pages to Jody Dahmer at jodydahmer@gmail.com**

We, the residents of Louisville Metro hereby request that the Louisville Metro Historic Landmarks and Preservation Districts Commission conduct a study and hold a public hearing to determine if 1467 S. Preston Street and the properties on Lawton Court listed above should be established as an Individual Local Landmark pursuant to LMCO 32.260 (I) as amended on August 8, 2019. The boundaries are identified on the attached map. We request designation in an effort to protect the significant historic structure or property in the face of anticipated change.

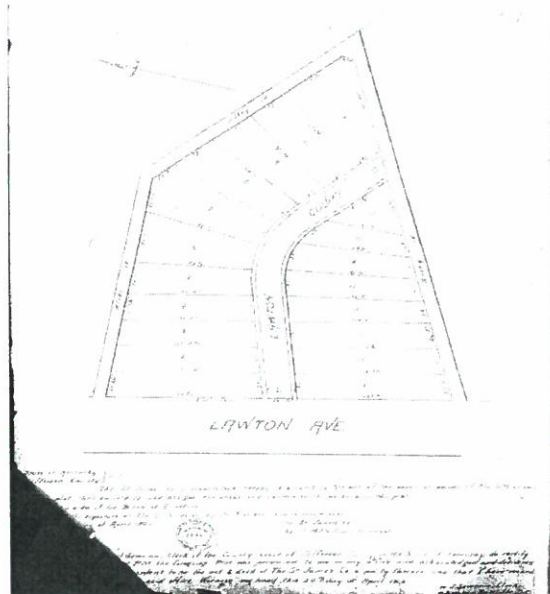

Lawton Court was originally platted in 1902 by the St. James Company with the idea that it would be a Belgravia Court for men who worked as laborers and their families. Built in 1912, this historic walking court is one of only a handful left in the city designed for pedestrians instead of cars. This is the only documented walking court left in the city with shotgun style housing on both sides and is architecturally and historically significant for their association with the development of the Meriwether Neighborhood, their unique layout as a walking court, and the history of the working class in Louisville, which has not been very researched.

We believe that these properties possess sufficient integrity to meet criterion (a) its character, interest or value as part of the development or heritage of the city and the Commonwealth; (d) its embodiment of distinguishing characteristics of an architectural type or specimen; and (e) its historic significance is based on its association with underrepresented history within the city, the Commonwealth, or the nation.

We understand that the Commission may only designate a structure or property if it receives a petition requesting such designation and the petition contains the verified signatures and addresses of no fewer than 200 residents of the Louisville Metro required by Section 32.260(I) of the Amended Landmarks Ordinance effective August 8, 2019.

Information for designation of individual local landmarks and historic districts can be obtained by downloading the following web site: <https://louisvilleky.gov/government/planning-design/historic-preservation-urban-design> or by calling (502) 574-2868.

Signature	Print Name (print clearly)	Address	Zip code	Phone Number
1.	Sarah Fisher	432 E. Lee St	40217	
2.	Scott Whitehouse	1401 S 2nd St	40208	
3.	Bryan Mathis	432 E. Lee St	40217	
4.	Brenna Wilbur	446 E Lee St	40217	
5.	MATT COTTRINGTON	452 E LEE ST	40217	
6.	EMILY RAVENSCROFT	460 E Lee St	40217	
7.	Branden miletz	462 E Lee St	40217	
8.	Wesley Bacon	1707 Lee Ct	40217	



The Courier-Journal (Louisville, Kentucky) · 6 Mar 1902, Thu · Page 10
Downloaded on Jul 29, 2022

LAWTON COURT,

IMPROVEMENT OF PROPERTY
SOUTH OF BURNETT.

Twenty Lots Laid Off As Homes For
Laboring Men—Will Equal
Belgravia.

The east side of Lawton avenue, one square south of Burnett avenue, is to be converted into a handsome court and divided into twenty building lots. This property was purchased last week by the St. James Company from Mr. J. W. Augustus, and yesterday the lots were laid off on a plat of the tract. As quickly as the ground will permit the grading will begin. The court is to be twenty-six feet wide, with a grass plot, set in trees, and with granitoid sidewalks.

The property has a frontage of 250 feet on Lawton avenue, by nearly the same depth. It is north of the handsome improvement recently made by Mr. Fred Gornert, who has built a costly residence there. Street car tracks have been laid out the avenue, and cars will be running early in the spring. On the lot there are now two or three old-time tumble-down shanties, which will be whed completely off. The new owners expect to make the property as handsome as Belgravia. There will be twenty lots, 100 to 125 feet deep, with from twenty-five to forty feet front. The St. James Company expects to make the lots attractive to laboring men for homes. There will be restrictions as to colored people over acquiring a lot in the court.

Mr. Charles M. Phillips, secretary and manager of the Louisville Title Company, is president of the St. James Company. It has long been his desire to improve this property and make it desirable for the laborer.



History of Lawton Court parcels:

The Meriwether Neighborhood is a triangular neighborhood south of downtown Louisville, bounded by Preston St., Shelby St., and the CSX railroad tracks. One of the three neighborhoods, including Bradley and St. Josephs, known as "Greater Schnitzelburg," the area derives its name from the nineteenth-century spectator who subdivided the area, David H. Meriwether. Although Meriwether platted the first community in 1871, residents did not begin moving into the neighborhood for another twenty years. The primarily residential area, which contains numerous shotgun houses, was centered around Lincoln-Preston Park.

Meriwether was once a part of the old Fort Hill neighborhood, which took its name from Civil War Fort Horton. Built to protect the city against possible Confederate attack. Much of the hill on which the fort stood has been leveled away. By the turn of the century most of the residents along Burnett Ave. were African Americans who found employment in the area's factories along the railroad, the sand and clay quarry, and brick manufacturers.

The 1905 Red Cross Hospital (no connection to American Red Cross) began to provide services to the black community at 1436 S Shelby St. It operated the only nurse-training program in Kentucky for African Americans. Racial integration of Louisville's hospitals and increasing operational costs resulted in the closing of the hospital in 1975.- Louisville Encyclopedia

22-LANDMARK-0002

RECEIVED

AUG 16 2022

Petition Requesting Individual Local Landmark Designation for

**1467 S. Preston St, 401, 402, 402 ½, 403, 404, 405, 406, 407, 408, 409,
410, 411, 412, 413, 414, 415, 416, 417, 418, 419 Lawton Court**

Email signed petition pages to Jody Dahmer at jodydahmer@gmail.com

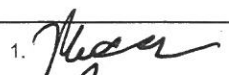





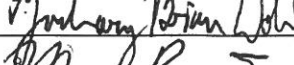

We, the residents of Louisville Metro hereby request that the Louisville Metro Historic Landmarks and Preservation Districts Commission conduct a study and hold a public hearing to determine if 1467 S. Preston Street and the properties on Lawton Court listed above should be established as an Individual Local Landmark pursuant to LMCO 32.260 (I) as amended on August 8, 2019. The boundaries are identified on the attached map. We request designation in an effort to protect the significant historic structure or property in the face of anticipated change.

Lawton Court was originally platted in 1902 by the St. James Company with the idea that it would be a Belgravia Court for men who worked as laborers and their families. Built in 1912, this historic walking court is one of only a handful left in the city designed for pedestrians instead of cars. This is the only documented walking court left in the city with shotgun style housing on both sides and is architecturally and historically significant for their association with the development of the Meriwether Neighborhood, their unique layout as a walking court, and the history of the working class in Louisville, which has not been very researched.

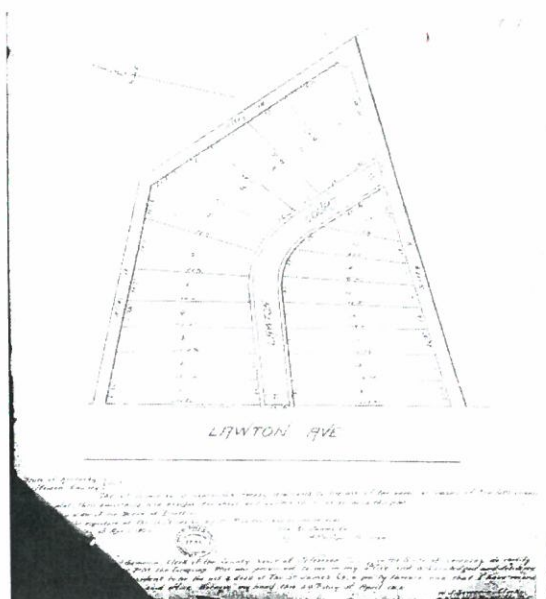

We believe that these properties possess sufficient integrity to meet criterion (a) its character, interest or value as part of the development or heritage of the city and the Commonwealth; (d) its embodiment of distinguishing characteristics of an architectural type or specimen; and (e) its historic significance is based on its association with underrepresented history within the city, the Commonwealth, or the nation.

We understand that the Commission may only designate a structure or property if it receives a petition requesting such designation and the petition contains the verified signatures and addresses of no fewer than 200 residents of the Louisville Metro required by Section 32.260(I) of the Amended Landmarks Ordinance effective August 8, 2019.

Information for designation of individual local landmarks and historic districts can be obtained by downloading the following web site: <https://louisvilleky.gov/government/planning-design/historic-preservation-urban-design> or by calling (502) 574-2868.

Signature	Print Name (print clearly)	Address	Zip code	Phone Number
1. 	Matt Hagan	730 E Lee	40217	
2. 	Brad Nuss	424 E Lee	40217	
3. 	Tim Maddox	438 E Lee	40217	
4. 	Matt Hartman	1223 Etawah	40222	
5. 	Patrick Camp	10805 Corbin Ct.	40229	
6. 	Tyler Metevier	2544 Ridgwood Ave	40217	
	Zach Wohl	632 Mayhew Ave	40217	
	Mary Rose Evans	817 Percival	40217	

22-LANDMARK-0002



The Courier-Journal (Louisville, Kentucky) · 6 Mar 1902, Thu · Page 10
Downloaded on Jul 29, 2022

LAWTON COURT,

IMPROVEMENT OF PROPERTY
SOUTH OF BURNETT.

Twenty Lots Laid Off As Homes For
Laboring Men—Will Equal
Belgravia.

The east side of Lawton avenue, one square south of Burnett avenue, is to be converted into a handsome court and divided into twenty building lots. This property was purchased last week by the St. James Company from Mr. J. W. Augustus, and yesterday the lots were laid off on a plat of the tract. As quickly as the ground will permit the grading will begin. The court is to be twenty-six feet wide, with a grass plot, set in trees, and with granite sidewalk.

The property has a frontage of 250 feet on Lawton avenue, by nearly the same depth. It is north of the handsome improvement recently made by Mr. Fred Hornet, who has built a costly residence there. Street car tracks have been laid out the avenue, and cars will be running early in the spring. In the lot there are now two or three old-time, tumble-down shanties, which will be wiped completely off. The new owners expect to make the property as handsome as Belgravia. There will be twenty lots, 100 to 125 feet deep, with from twenty-five to forty feet front. The St. James Company expects to make the lots attractive to laboring men for homes. There will be restrictions as to colored people ever acquiring a lot in the court. Mr. Charles M. Phillips, secretary and manager of the Louisville Title Company, is president of the St. James Company. It has long been his desire to improve this property and make it desirable for the laborer.

RECEIVED

AUG 16 2022

PLANNING & DESIGN
SERVICES

History of Lawton Court parcels:

The Meriwether Neighborhood is a triangular neighborhood south of downtown Louisville, bounded by Preston St., Shelby St., and the CSX railroad tracks. One of the three neighborhoods, including Bradley and St. Josephs, known as "Greater Schnitzelburg," the area derives its name from the nineteenth-century spectator who subdivided the area, David H. Meriwether. Although Meriwether platted the first community in 1871, residents did not begin moving into the neighborhood for another twenty years. The primarily residential area, which contains numerous shotgun houses, was centered around Lincoln-Preston Park.

Meriwether was once a part of the old Fort Hill neighborhood, which took its name from Civil War Fort Horton built to protect the city against possible Confederate attack. Much of the hill on which the fort stood has been added away. By the turn of the century most of the residents along Burnett Ave. were African Americans who found employment in the area's factories along the railroad, the sand and clay quarry, and brick manufacturers.

The 1905 Red Cross Hospital (no connection to American Red Cross) began to provide services to the black community at 1436 S Shelby St. It operated the only nurse-training program in Kentucky for African Americans. The racial integration of Louisville's hospitals and increasing operational costs resulted in the closing of the hospital in 1975.- Louisville Encyclopedia

22-LANDMARK-0002

RECEIVED

AUG 16 2022

Petition Requesting Individual Local Landmark Designation for PLANNING & DESIGN SERVICES

**1467 S. Preston St, 401, 402, 402 ½, 403, 404, 405, 406, 407, 408, 409,
410, 411, 412, 413, 414, 415, 416, 417, 418, 419 Lawton Court**

Email signed petition pages to Jody Dahmer at jodydahmer@gmail.com




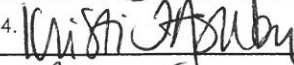
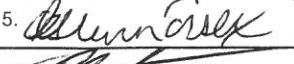



We, the residents of Louisville Metro hereby request that the Louisville Metro Historic Landmarks and Preservation Districts Commission conduct a study and hold a public hearing to determine if 1467 S. Preston Street and the properties on Lawton Court listed above should be established as an Individual Local Landmark pursuant to LMCO 32.260 (I) as amended on August 8, 2019. The boundaries are identified on the attached map. We request designation in an effort to protect the significant historic structure or property in the face of anticipated change.

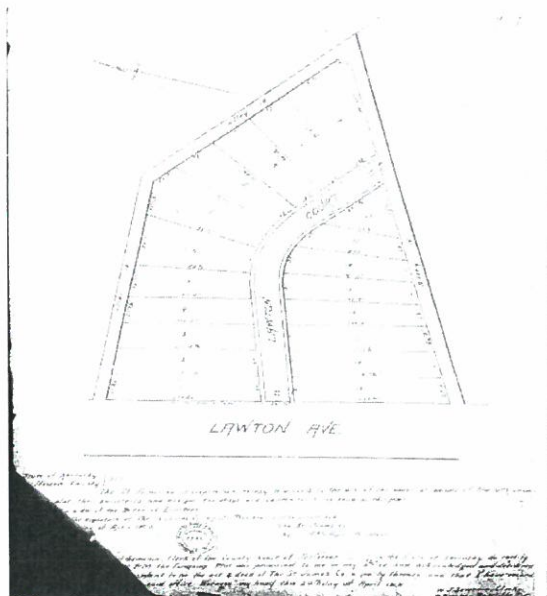
Lawton Court was originally platted in 1902 by the St. James Company with the idea that it would be a Belgravia Court for men who worked as laborers and their families. Built in 1912, this historic walking court is one of only a handful left in the city designed for pedestrians instead of cars. This is the only documented walking court left in the city with shotgun style housing on both sides and is architecturally and historically significant for their association with the development of the Meriwether Neighborhood, their unique layout as a walking court, and the history of the working class in Louisville, which has not been very researched.

We believe that these properties possess sufficient integrity to meet criterion (a) its character, interest or value as part of the development or heritage of the city and the Commonwealth; (d) its embodiment of distinguishing characteristics of an architectural type or specimen; and (e) its historic significance is based on its association with underrepresented history within the city, the Commonwealth, or the nation.

We understand that the Commission may only designate a structure or property if it receives a petition requesting such designation and the petition contains the verified signatures and addresses of no fewer than 200 residents of the Louisville Metro required by Section 32.260(I) of the Amended Landmarks Ordinance effective August 8, 2019.

Information for designation of individual local landmarks and historic districts can be obtained by downloading the following web site: <https://louisvilleky.gov/government/planning-design/historic-preservation-urban-design> or by calling (502) 574-2868.

Signature	Print Name (print clearly)	Address	Zip code	Phone Number
1. 	William Morgan	1639 Tyler Pkwy	40207	---
2. 	Laver Merrell	722 Barnett Ave #21	40207	---
3. 	Tara Sorrells	1019 EVERETT AVE #21	40204	---
4. 	Kristi T Ashby	504 Cooper St	40204	---
5. 	GLENN ESSEX	3920 HYLISFE	40207	---
6. 	Matthew Stone	2621 Vallette Rd	40205	---
7. 	GEORGE CARPENTER	222 SAMMERS AVE	40206	---
8. 	Alex Posiske	506 E Urmsht	40203	---



The Courier-Journal (Louisville, Kentucky) · 6 Mar 1902, Thu · Page 10
Downloaded on Jul 29, 2022

LAWTON COURT,

IMPROVEMENT OF PROPERTY
SOUTH OF BURNETT.

Twenty Lots Laid Off As Homes For
Labeling Men—Will Equal
Belgravia.

The east side of Lawton Avenue, one square south of Burnett Avenue, is to be converted into a handsome court and divided into twenty building lots. This property was purchased last week by the St. James Company from Mr. J. W. Augustus, and yesterday the lots were laid off on a plat of the tract. As quickly as the ground will permit the grading will begin. The court is to be twenty-six feet wide, with a grass plot, set in trees, and with granite sidewalk.

The property has a frontage of 250 feet on Lawton Avenue, by nearly the same depth. It is north of the handsome improvement recently made by Mr. Fred Cornett, who has built a costly residence there. Street car tracks have been laid out the avenue, and cars will be running early in the spring, on the lot there are now two or three old-time, tumble-down shanties, which will be whed completely off. The new owners expect to make the property as handsome as Belgravia. There will be twenty lots, 100 to 125 feet deep, with from twenty-five to forty feet front. The St. James Company expects to make the lots attractive to labeling men for homes. There will be restrictions as to colored people ever acquiring a lot in the court. Mr. Charles M. Phillips, secretary and manager of the Louisville Title Company, is president of the St. James Company. It has long been his desire to improve this property and make it desirable for the laborer.

RECEIVED

AUG 16 2022

PLANNING & DESIGN
SERVICES

History of Lawton Court parcels:

The Meriwether Neighborhood is a triangular neighborhood south of downtown Louisville, bounded by Preston St., Shelby St., and the CSX railroad tracks. One of the three neighborhoods, including Bradley and St. Josephs, known as "Greater Schnitzelburg," the area derives its name from the nineteenth-century spectator who subdivided the area, David H. Meriwether. Although Meriwether platted the first community in 1871, residents did not begin moving into the neighborhood for another twenty years. The primarily residential area, which contains numerous shotgun houses, was centered around Lincoln-Preston Park.

Meriwether was once a part of the old Fort Hill neighborhood, which took its name from Civil War Fort Horton built to protect the city against possible Confederate attack. Much of the hill on which the fort stood has been leveled away. By the turn of the century most of the residents along Burnett Ave. were African Americans who found employment in the area's factories along the railroad, the sand and clay quarry, and brick manufacturers.

The 1905 Red Cross Hospital (no connection to American Red Cross) began to provide services to the black community at 1436 S Shelby St. It operated the only nurse-training program in Kentucky for African Americans. Racial integration of Louisville's hospitals and increasing operational costs resulted in the closing of the hospital in 1975.- Louisville Encyclopedia

22-LANDMARK-0002

RECEIVED

AUG 16 2022

PLANNING & DESIGN
SERVICES**Petition Requesting Individual Local Landmark Designation for****1467 S. Preston St, 401, 402, 402 1/2, 403, 404, 405, 406, 407, 408, 409,
410, 411, 412, 413, 414, 415, 416, 417, 418, 419 Lawton Court****Email signed petition pages to Jody Dahmer at jodydahmer@gmail.com**

We, the residents of Louisville Metro hereby request that the Louisville Metro Historic Landmarks and Preservation Districts Commission conduct a study and hold a public hearing to determine if 1467 S. Preston Street and the properties on Lawton Court listed above should be established as an Individual Local Landmark pursuant to LMCO 32.260 (l) as amended on August 8, 2019. The boundaries are identified on the attached map. We request designation in an effort to protect the significant historic structure or property in the face of anticipated change.

Lawton Court was originally platted in 1902 by the St. James Company with the idea that it would be a Belgravia Court for men who worked as laborers and their families. Built in 1912, this historic walking court is one of only a handful left in the city designed for pedestrians instead of cars. This is the only documented walking court left in the city with shotgun style housing on both sides and is architecturally and historically significant for their association with the development of the Meriwether Neighborhood, their unique layout as a walking court, and the history of the working class in Louisville, which has not been very researched.


We believe that these properties possess sufficient integrity to meet criterion (a) its character, interest or value as part of the development or heritage of the city and the Commonwealth; (d) its embodiment of distinguishing characteristics of an architectural type or specimen; and (e) its historic significance is based on its association with underrepresented history within the city, the Commonwealth, or the nation.

We understand that the Commission may only designate a structure or property if it receives a petition requesting such designation and the petition contains the verified signatures and addresses of no fewer than 200 residents of the Louisville Metro required by Section 32.260(l) of the Amended Landmarks Ordinance effective August 8, 2019.

Information for designation of individual local landmarks and historic districts can be obtained by downloading the following web site: <https://louisvilleky.gov/government/planning-design/historic-preservation-urban-design> or by calling (502) 574-2868.

Signature	Print Name (print clearly)	Address	Zip code	Phone Number
	Becky Gorman	927 Texas Ave	40217	
	Mike Strauss	911 Delor Ave	40217	
	Rachel McKenna	911 Delor Ave	40217	
	Kristin Dork	902 Keswick Blvd	40217	
	Michael Holub	936 Texas Ave	40217	
	John Fields	936 Texas Ave	40217	
	TED HARK	1734 Chichester Ave	40205	
	Charles Cochran	500 Upland Rd	40206	

22-1 LANDMARK - 11223



The Courier-Journal (Louisville, Kentucky) - 6 Mar 1902, Thu - Page 10
Downloaded on Jul 29, 2022

LAWTON COURT,

IMPROVEMENT OF PROPERTY
SOUTH OF BURNETT.

Twenty Lots Laid Off As Homes For
Laboring Men—Will Equal
Bellevue.

The east side of Lawton Avenue, one square south of Burnett Avenue, is to be converted into a handsome court and divided into twenty building lots. This property was purchased last week by the St. James Company from Mr. J. W. Angustus and yesterday the lots were laid off on a plat of the tract. As quickly as the ground will permit the grading will begin. The court is to be twenty-six feet wide with a grass plot set in trees, and with granitoid sidewalks.

The property has a frontage of 200 feet on Lawton Avenue, by nearly the same depth. It is north of the handsome improvement recently made by Mr. Fred Turner, who has built a costly residence there. Street car tracks have been laid out the avenue, and cars will be running early in the spring. On the lot there are one, two or three old-time, tumble-down shanties, which will be speedily demolished. The new owners expect to make this property as handsome as Bellevue. There will be twenty lots, 100 to 125 feet deep, with front setbacks of 10 to 40 feet. The St. James Company expects to make the lots attractive to laboring men for homes. There will be extra time as in colored people are acquiring a lot in the court.

Mr. Charles M. Phillips, secretary and manager of the Louisville Title Company, is president of the St. James Company. It has long been his desire to improve this property and make it desirable for the laborer.

RECEIVED

AUG 16 2022

PLANNING & DESIGN
SERVICES

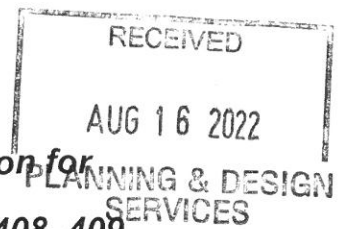
History of Lawton Court parcels:

The Meriwether Neighborhood is a triangular neighborhood south of downtown Louisville, bounded by Preston St., Shelby St., and the CSX railroad tracks. One of the three neighborhoods, including Bradley and St. Josephs, known as "Greater Schnitzelburg," the area derives its name from the nineteenth-century spectator who subdivided the area, David H. Meriwether. Although Meriwether platted the first community in 1871, residents did not begin moving into the neighborhood for another twenty years. The primarily residential area, which contains numerous shotgun houses, was centered around Lincoln-Preston Park.

Meriwether was once a part of the old Fort Hill neighborhood, which took its name from Civil War Fort Horton built to protect the city against possible Confederate attack. Much of the hill on which the fort stood has been graded away. By the turn of the century most of the residents along Burnett Ave. were African Americans who found employment in the area's factories along the railroad, the sand and clay quarry, and brick manufacturers.

In 1905 Red Cross Hospital (no connection to American Red Cross) began to provide services to the black community at 1436 S Shelby St. It operated the only nurse-training program in Kentucky for African Americans. Racial integration of Louisville's hospitals and increasing operational costs resulted in the closing of the hospital in 1975.- Louisville Encyclopedia

22-LANDMARK-0002



Petition Requesting Individual Local Landmark Designation for

1467 S. Preston St, 401, 402, 402 ½, 403, 404, 405, 406, 407, 408, 409,
410, 411, 412, 413, 414, 415, 416, 417, 418, 419 Lawton Court

Email signed petition pages to Jody Dahmer at jodydahmer@gmail.com

We, the residents of Louisville Metro hereby request that the Louisville Metro Historic Landmarks and Preservation Districts Commission conduct a study and hold a public hearing to determine if 1467 S. Preston Street and the properties on Lawton Court listed above should be established as an Individual Local Landmark pursuant to LMCO 32.260 (l) as amended on August 8, 2019. The boundaries are identified on the attached map. We request designation in an effort to protect the significant historic structure or property in the face of anticipated change.

Lawton Court was originally platted in 1902 by the St. James Company with the idea that it would be a Belgravia Court for men who worked as laborers and their families. Built in 1912, this historic walking court is one of only a handful left in the city designed for pedestrians instead of cars. This is the only documented walking court left in the city with shotgun style housing on both sides and is architecturally and historically significant for their association with the development of the Meriwether Neighborhood, their unique layout as a walking court, and the history of the working class in Louisville, which has not been very researched.

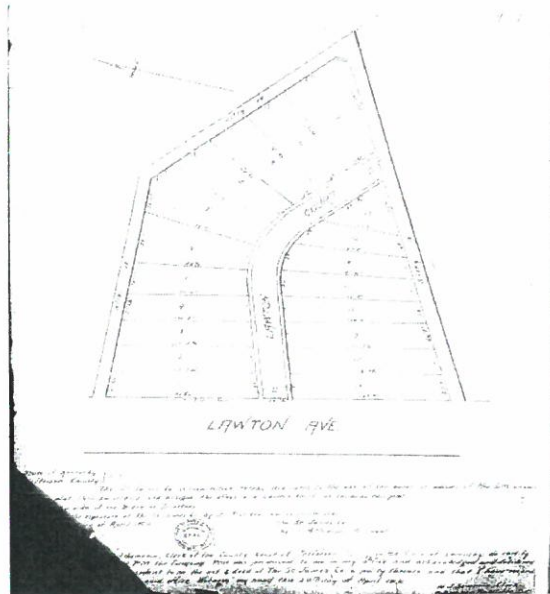

We believe that these properties possess sufficient integrity to meet criterion (a) its character, interest or value as part of the development or heritage of the city and the Commonwealth; (d) its embodiment of distinguishing characteristics of an architectural type or specimen; and (e) its historic significance is based on its association with underrepresented history within the city, the Commonwealth, or the nation.

We understand that the Commission may only designate a structure or property if it receives a petition requesting such designation and the petition contains the verified signatures and addresses of no fewer than 200 residents of the Louisville Metro required by Section 32.260(l) of the Amended Landmarks Ordinance effective August 8, 2019.

Information for designation of individual local landmarks and historic districts can be obtained by downloading the following web site: <https://louisvilleky.gov/government/planning-design/historic-preservation-urban-design> or by calling (502) 574-2868.

Signature	Print Name (print clearly)	Address	Zip code	Phone Number
1.	Jazumen Jefferson	_____	47150	
2.	Maril Corley	465 Samuel St	40204	
3.	Nicholas G. Brown	6311 E Westfield Dr	46220	
4.	Kevin T. Jordan	"	"	
5.	Eric Sharp	965 Samuel St.	40204	
6.	Allison McCann	1022 Dresden Ave	40245	
7.	Travis Alcorn	790 Alcorn Ave	40217	
8.	Josh Hicks	719 Lyon St	40217	

22-1 LANDMARK - 1000



The Courier-Journal (Louisville, Kentucky) · 6 Mar 1902, Thu · Page 10
Downloaded on Jul 29, 2022

LAWTON COURT,

IMPROVEMENT OF PROPERTY
SOUTH OF BURNETT.

Twenty Lots Laid Off As Homes For
Laboring Men—Will Equal
Belgravia.

The east side of Lawton avenue, one square south of Burnett avenue, is to be converted into a handsome court and divided into twenty building lots. This property was purchased last week by the St. James Company from Mr. J. W. Augustus, and yesterday the lots were laid off on a plat of the tract. As quickly as the ground will permit the grading will begin. The court is to be twenty-six feet wide, with a grass plot, set in trees, and with granitoid sidewalks.

The property has a frontage of 250 feet on Lawton avenue, by nearly the same depth. It is north of the handsome improvement recently made by Mr. Fred Gornert, who has built a costly residence there. Street car tracks have been laid out the avenue, and cars will be running early in the spring. On the lot there are now two or three old-time, tumble-down shanties which will be wiped completely off. The new owners expect to make the property as handsome as Belgravia. There will be twenty lots, 100 to 125 feet deep, with from twenty-five to forty feet front. The St. James Company expects to make the lots attractive to laboring men and to colored people over requiring a lot in the court.

Mr. Charles M. Phillips, secretary and manager of the Louisville Title Company, is president of the St. James Company. It has long been his desire to improve this property and make it desirable for the laborer.

AUG 16 2022
PLANNING & DESIGN
SERVICES

History of Lawton Court parcels:

The Meriwether Neighborhood is a triangular neighborhood south of downtown Louisville, bounded by Preston St., Shelby St., and the CSX railroad tracks. One of the three neighborhoods, including Bradley and St. Josephs, known as "Greater Schnitzelburg," the area derives its name from the nineteenth-century spectator who subdivided the area, David H. Meriwether. Although Meriwether platted the first community in 1871, residents did not begin moving into the neighborhood for another twenty years. The primarily residential area, which contains numerous shotgun houses, was centered around Lincoln-Preston Park.

Meriwether was once a part of the old Fort Hill neighborhood, which took its name from Civil War Fort Horton built to protect the city against possible Confederate attack. Much of the hill on which the fort stood has been leveled away. By the turn of the century most of the residents along Burnett Ave. were African Americans who found employment in the area's factories along the railroad, the sand and clay quarry, and brick manufacturers.

The 1905 Red Cross Hospital (no connection to American Red Cross) began to provide services to the black community at 1436 S Shelby St. It operated the only nurse-training program in Kentucky for African Americans. Racial integration of Louisville's hospitals and increasing operational costs resulted in the closing of the hospital in 1975.- Louisville Encyclopedia

22-LANDMARK-0002

RECEIVED

AUG 16 2022

PLANNING & DESIGN
SERVICES**Petition Requesting Individual Local Landmark Designation for****1467 S. Preston St, 401, 402, 402 ½, 403, 404, 405, 406, 407, 408, 409,
410, 411, 412, 413, 414, 415, 416, 417, 418, 419 Lawton Court****Email signed petition pages to Jody Dahmer at jodydahmer@gmail.com**






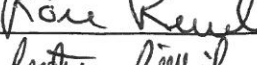


We, the residents of Louisville Metro hereby request that the Louisville Metro Historic Landmarks and Preservation Districts Commission conduct a study and hold a public hearing to determine if 1467 S. Preston Street and the properties on Lawton Court listed above should be established as an Individual Local Landmark pursuant to LMCO 32.260 (I) as amended on August 8, 2019. The boundaries are identified on the attached map. We request designation in an effort to protect the significant historic structure or property in the face of anticipated change.

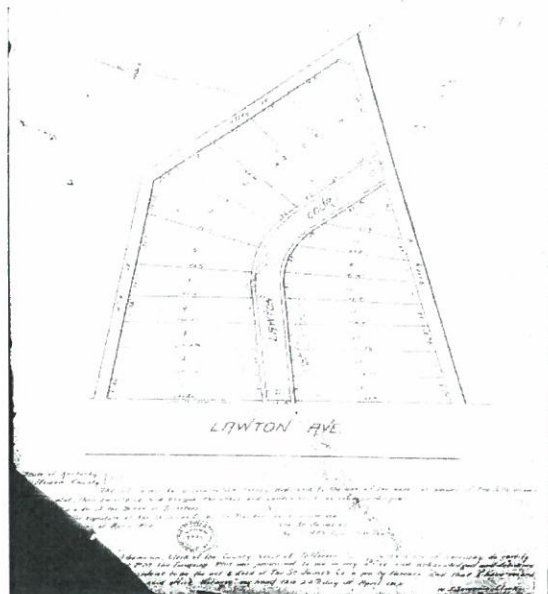

Lawton Court was originally platted in 1902 by the St. James Company with the idea that it would be a Belgravia Court for men who worked as laborers and their families. Built in 1912, this historic walking court is one of only a handful left in the city designed for pedestrians instead of cars. This is the only documented walking court left in the city with shotgun style housing on both sides and is architecturally and historically significant for their association with the development of the Meriwether Neighborhood, their unique layout as a walking court, and the history of the working class in Louisville, which has not been very researched.

We believe that these properties possess sufficient integrity to meet criterion (a) its character, interest or value as part of the development or heritage of the city and the Commonwealth; (d) its embodiment of distinguishing characteristics of an architectural type or specimen; and (e) its historic significance is based on its association with underrepresented history within the city, the Commonwealth, or the nation.

We understand that the Commission may only designate a structure or property if it receives a petition requesting such designation and the petition contains the verified signatures and addresses of no fewer than 200 residents of the Louisville Metro required by Section 32.260(I) of the Amended Landmarks Ordinance effective August 8, 2019.

Information for designation of individual local landmarks and historic districts can be obtained by downloading the following web site: <https://louisvilleky.gov/government/planning-design/historic-preservation-urban-design> or by calling (502) 574-2868.

Signature	Print Name (print clearly)	Address	Zip code	Phone Number
1. 	JAMES KRAUS	958 SAMUEL ST	40204	
2. 	CAROLINE BOWLAND	2225 WENDALL AVE	40205	
3. 	Brandi Daddario		40172	
4. 	Reid Honeycutt	2713 Heather Green Blvd	40031	
5. 	Kervan Parsan	12025 Ancient Springs	40245	
6. 	Rose Revell	958 SAMUEL ST	40204	
7. 	Carter Hilliard	210 Clover Lane	40207	
8. 	Ryan Smith	4024 Bluebird Ave	40213	



The Courier-Journal (Louisville, Kentucky) · 6 Mar 1902, Thu · Page 10
Downloaded on Jul 29, 2022

LAWTON COURT,

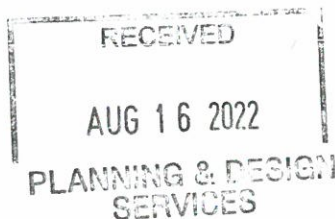
IMPROVEMENT OF PROPERTY
SOUTH OF BURNETT.

Twenty Lots Laid Off As Homes For
Laboring Men—Will Equal
Belgravia.

The east side of Lawton avenue, one square south of Burnett avenue, is to be converted into a handsome court and divided into twenty building lots. This property was purchased last week by the St. James Company from Mr. J. W. Augustus, and yesterday the lots were laid off on a plat of the tract. As quickly as the ground will permit the grading will begin. The court is to be twenty-six feet wide, with a grass plot, set in trees, and with granite sidewalks.

The property has a frontage of 350 feet on Lawton avenue, by nearly the same depth. It is south of the handsome improvement recently made by Mr. Fred Burnett, who has built a costly residence there. Street car tracks have been laid out the avenue, and cars will be running early in the spring. On the lot there are now two or three old-time tumble-down shanties, which will be sold completely off. The new owners expect to make the property as handsome as Belgravia. There will be twenty lots, 100 to 125 feet deep, with from twenty-five to forty feet front. The St. James Company expects to have the lots attractive to laboring men for homes. There will be restrictions as to colored people ever acquiring a lot in the court.

Mr. Charles M. Phillips, secretary and manager of the Louisville Title Company, is president of the St. James Company. It has long been his desire to improve this property and make it desirable for the laborer.



History of Lawton Court parcels:

The Meriwether Neighborhood is a triangular neighborhood south of downtown Louisville, bounded by Preston St., Shelby St., and the CSX railroad tracks. One of the three neighborhoods, including Bradley and St. Josephs, known as "Greater Schnitzelburg," the area derives its name from the nineteenth-century spectator who subdivided the area, David H. Meriwether. Although Meriwether platted the first community in 1871, residents did not begin moving into the neighborhood for another twenty years. The primarily residential area, which contains numerous shotgun houses, was centered around Lincoln-Preston Park.

Meriwether was once a part of the old Fort Hill neighborhood, which took its name from Civil War Fort Horton built to protect the city against possible Confederate attack. Much of the hill on which the fort stood has been graded away. By the turn of the century most of the residents along Burnett Ave. were African Americans who found employment in the area's factories along the railroad, the sand and clay quarry, and brick manufacturers.

The 1905 Red Cross Hospital (no connection to American Red Cross) began to provide services to the black community at 1436 S Shelby St. It operated the only nurse-training program in Kentucky for African Americans. Racial integration of Louisville's hospitals and increasing operational costs resulted in the closing of the hospital in 1975.- Louisville Encyclopedia

22-LANDMARK-0002

RECEIVED

AUG 16 2022

PLANNING & DESIGN
SERVICES

Petition Requesting Individual Local Landmark Designation for
1467 S. Preston St, 401, 402, 402 ½, 403, 404, 405, 406, 407, 408, 409,
410, 411, 412, 413, 414, 415, 416, 417, 418, 419 Lawton Court

Email signed petition pages to Jody Dahmer at jodydahmer@gmail.com

We, the residents of Louisville Metro hereby request that the Louisville Metro Historic Landmarks and Preservation Districts Commission conduct a study and hold a public hearing to determine if 1467 S. Preston Street and the properties on Lawton Court listed above should be established as an Individual Local Landmark pursuant to LMCO 32.260 (I) as amended on August 8, 2019. The boundaries are identified on the attached map. We request designation in an effort to protect the significant historic structure or property in the face of anticipated change.


Lawton Court was originally platted in 1902 by the St. James Company with the idea that it would be a Belgravia Court for men who worked as laborers and their families. Built in 1912, this historic walking court is one of only a handful left in the city designed for pedestrians instead of cars. This is the only documented walking court left in the city with shotgun style housing on both sides and is architecturally and historically significant for their association with the development of the Meriwether Neighborhood, their unique layout as a walking court, and the history of the working class in Louisville, which has not been very researched.

We believe that these properties possess sufficient integrity to meet criterion (a) its character, interest or value as part of the development or heritage of the city and the Commonwealth; (d) its embodiment of distinguishing characteristics of an architectural type or specimen; and (e) its historic significance is based on its association with underrepresented history within the city, the Commonwealth, or the nation.

We understand that the Commission may only designate a structure or property if it receives a petition requesting such designation and the petition contains the verified signatures and addresses of no fewer than 200 residents of the Louisville Metro required by Section 32.260(I) of the Amended Landmarks Ordinance effective August 8, 2019.

Information for designation of individual local landmarks and historic districts can be obtained by downloading the following web site: <https://louisvilleky.gov/government/planning-design/historic-preservation-urban-design> or by calling (502) 574-2868.

Signature	Print Name (print clearly)	Address	Zip code	Phone Number
1.	Joseph Dahmer	810 FINZER ST	40204	
2.	Mariah De Corso	810 Finzer St	40204	
3.	Eric Johnson	1926 Glenside	40218	
4.	Miguel Washington	609 Finzer St	40208	
5.	Alex Hibbs	1133 Mulberry St.	40217	
6.	Hunter Grant	1500 RIVER ST	40202	
7.	Alan Curtis	639 E. Hill St	40217	
	Jonathan Cox	8651 Cocks Mill	40222	



The Courier-Journal (Louisville, Kentucky) · 6 Mar 1902, Thu · Page 10

LAWTON COURT.

RECEIVED

History of Lawton Court parcels:

eriwether was once a part of the old Fort Hill neighborhood, which took its name from Civil War Fort Horton
ilt to protect the city against possible Confederate attack. Much of the hill on which the fort stood has been
aded away. By the turn of the century most of the residents along Burnett Ave. were African Americans who
nd employment in the area's factories along the railroad, the sand and clay quarry, and brick manufacturers.

22-LANDMARK-0002

Petition Requesting Individual Local Landmark Designation for

**1467 S. Preston St, 401, 402, 402 ½, 403, 404, 405, 406, 407, 408, 409,
410, 411, 412, 413, 414, 415, 416, 417, 418, 419 Lawton Court**

Email signed petition pages to Jody Dahmer at jodydahmer@gmail.com

We, the residents of Louisville Metro hereby request that the Louisville Metro Historic Landmarks and Preservation Districts Commission conduct a study and hold a public hearing to determine if 1467 S. Preston Street and the properties on Lawton Court listed above should be established as an Individual Local Landmark pursuant to LMCO 32.260 (l) as amended on August 8, 2019. The boundaries are identified on the attached map. We request designation in an effort to protect the significant historic structure or property in the face of anticipated change.

Lawton Court was originally platted in 1902 by the St. James Company with the idea that it would be a Belgravia Court for men who worked as laborers and their families. Built in 1912, this historic walking court is one of only a handful left in the city designed for pedestrians instead of cars. This is the only documented walking court left in the city with shotgun style housing on both sides and is architecturally and historically significant for their association with the development of the Meriwether Neighborhood, their unique layout as a walking court, and the history of the working class in Louisville, which has not been very researched.

We believe that these properties possess sufficient integrity to meet criterion (a) its character, interest or value as part of the development or heritage of the city and the Commonwealth; (d) its embodiment of distinguishing characteristics of an architectural type or specimen; and (e) its historic significance is based on its association with underrepresented history within the city, the Commonwealth, or the nation.

We understand that the Commission may only designate a structure or property if it receives a petition requesting such designation and the petition contains the verified signatures and addresses of no fewer than 200 residents of the Louisville Metro required by Section 32.260(l) of the Amended Landmarks Ordinance effective August 8, 2019.

Information for designation of individual local landmarks and historic districts can be obtained by downloading the following web site: <https://louisvilleky.gov/government/planning-design/historic-preservation-urban-design> or by calling (502) 574-2868.

Signature	Print Name (print clearly)	Address	Zip code	Phone Number
1. M. Francisco	Melissa Francisco	402 E. Brandeis	40217	
2.				
3.				
4.				
5.				
6.				
7.				
8.				

22-LANDMARK-0002

Petition Requesting Individual Local Landmark Designation for

**1467 S. Preston St, 401, 402, 402 ½, 403, 404, 405, 406, 407, 408, 409,
410, 411, 412, 413, 414, 415, 416, 417, 418, 419 Lawton Court**

Email signed petition pages to Jody Dahmer at jodydahmer@gmail.com

We, the residents of Louisville Metro hereby request that the Louisville Metro Historic Landmarks and Preservation Districts Commission conduct a study and hold a public hearing to determine if 1467 S. Preston Street and the properties on Lawton Court listed above should be established as an Individual Local Landmark pursuant to LMCO 32.260 (l) as amended on August 8, 2019. The boundaries are identified on the attached map. We request designation in an effort to protect the significant historic structure or property in the face of anticipated change.

Lawton Court was originally platted in 1902 by the St. James Company with the idea that it would be a Belgravia Court for men who worked as laborers and their families. Built in 1912, this historic walking court is one of only a handful left in the city designed for pedestrians instead of cars. This is the only documented walking court left in the city with shotgun style housing on both sides and is architecturally and historically significant for their association with the development of the Meriwether Neighborhood, their unique layout as a walking court, and the history of the working class in Louisville, which has not been very researched.

We believe that these properties possess sufficient integrity to meet criterion (a) its character, interest or value as part of the development or heritage of the city and the Commonwealth; (d) its embodiment of distinguishing characteristics of an architectural type or specimen; and (e) its historic significance is based on its association with underrepresented history within the city, the Commonwealth, or the nation.

We understand that the Commission may only designate a structure or property if it receives a petition requesting such designation and the petition contains the verified signatures and addresses of no fewer than 200 residents of the Louisville Metro required by Section 32.260(l) of the Amended Landmarks Ordinance effective August 8, 2019.

Information for designation of individual local landmarks and historic districts can be obtained by downloading the following web site: <https://louisvilleky.gov/government/planning-design/historic-preservation-urban-design> or by calling (502) 574-2668.

RECEIVED

AUG 16 2022

PLANNING & DESIGN
SERVICES

	Signature	Print Name (print clearly)	Address	Zip code	Phone Number
1.		Amanda Penley	1445 St. James Ct. Louisville, KY 40208	40208	[REDACTED]
2.		Cindy Quake	1423 St. James Ct. Louisville, KY	40208	[REDACTED]
3.		Jen Keeney	9006 Whitburn Ct., KY	40205	[REDACTED]
4.		Miranda Fikorian	1630 Deep Run Ct., KY	40205	[REDACTED]
5.		Mary Durham	2070 Sherwood Ave	40205	[REDACTED]
6.		Bethany Abernethy	2931 Churn Rd	40205	[REDACTED]
7.		Carlee Kern	2421 Arkdale Ave	40220	[REDACTED]
8.		Katie Kemmer	2835 NE Amistad Ct	40204	[REDACTED]

22-LANDMARK-0002

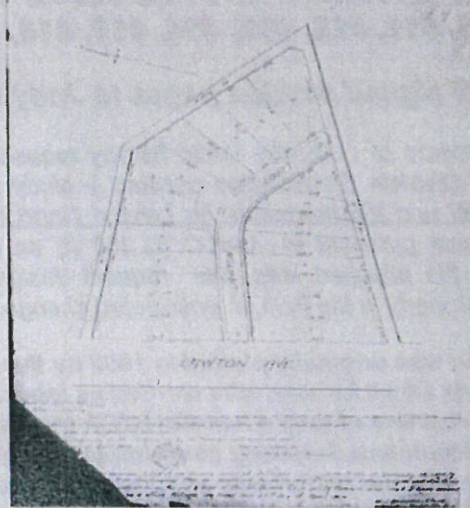
**1467 S. Preston St, 401, 402, 402 ½, 403, 404, 405, 406, 407, 408, 409,
410, 411, 412, 413, 414, 415, 416, 417, 418, 419 Lawton Court**

We, the residents of Louisville Metro hereby request that the Louisville Metro Historic Landmarks and Preservation Districts Commission conduct a study and hold a public hearing to determine if 1467 S. Preston Street and the properties on Lawton Court listed above should be established as an Individual Local Landmark pursuant to LMCO 32.260 (l) as amended on August 8, 2019. The boundaries are identified on the attached map. We request designation in an effort to protect the significant historic structure or property in the face of anticipated change.

We believe that these properties possess sufficient integrity to meet criterion (a) its character, interest or value as part of the development or heritage of the city and the Commonwealth; (d) its embodiment of distinguishing characteristics of an architectural type or specimen; and (e) its historic significance is based on its association with underrepresented history within the city, the Commonwealth, or the nation.

Information for designation of individual local landmarks and historic districts can be obtained by downloading the following web site: <https://louisvilleky.gov/government/planning-design/historic-preservation-urban-design> or by calling (502) 574-2868.

RECEIVED		Signature	Print Name (print clearly)	Address	Zip code	Phone Number
AUG 16 2022						
PLANNING & DESIGN SERVICES						
1.	<i>Amy Clay</i>	AMY CLAY	1492 S. Shelby St Apt 3	40219		
2.	<i>Dexter K. Horne</i>	Dexter K. Horne	1492 S. Shelby St. Apt. 3	40217		
3.						
4.						
5.						
6.						
7.						
8.						



The Courier-Journal (Louisville, Kentucky) - 6 Mar 1902, Thu Page 10
Downloaded on 03/29/2022

LAWTON COURT,
IMPROVEMENT OF PROPERTY
SOUTH OF BURNETT.

Twenty Lots Sold Off As Homes For
Laboring Men—Will Equal
Bellevue.

The west side of Jackson avenue, one square south of Burnett avenue, is to be converted into a handsome court and divided into twenty building lots. This property was purchased last week by the St. James Company from Mr. J. W. Alexander and previously the lots were laid off as a part of the tract. As usually in the ground will permit the grading will begin. The court is to be somewhat five sides, with a grass plot, set in trees, and with grand old shade-trees.

The project has a frontage of 250 feet on Jackson avenue, by nearly the same width. It is north of the handsome improvements recently made by Mr. Fred Stewart, who has built a really handsome three-story apartment house (now laid out the avenue) and will be another step in the improvement of the lot. The lot is one of the best in the neighborhood, and the property is in the hands of the St. James Company. Plans will be ready by the 15th of the month, and the first day of the month will be the first day of the month. There will be many more as in other parts of the city. The St. James Company is in the hands of the St. James Company. It has long been the desire to improve this property and make it desirable for the future.

RECEIVED
AUG 16 2022
PLANNING & DESIGN
SERVICES

History of Lawton Court parcels:

The Meriwether Neighborhood is a triangular neighborhood south of downtown Louisville, bounded by Preston St., Shelby St., and the CSX railroad tracks. One of the three neighborhoods, including Bradley and St. Josephs, known as "Greater Schnitzelburg," the area derives its name from the nineteenth-century spectator who subdivided the area, David H. Meriwether. Although Meriwether platted the first community in 1871, residents did not begin moving into the neighborhood for another twenty years. The primarily residential area, which contains numerous shotgun houses, was centered around Lincoln-Preston Park.

Meriwether was once a part of the old Fort Hill neighborhood, which took its name from Civil War Fort Horton built to protect the city against possible Confederate attack. Much of the hill on which the fort stood has been graded away. By the turn of the century most of the residents along Burnett Ave. were African Americans who found employment in the area's factories along the railroad, the sand and clay quarry, and brick manufacturers.

In 1905 Red Cross Hospital (no connection to American Red Cross) began to provide services to the black community at 1436 S Shelby St. It operated the only nurse-training program in Kentucky for African Americans. Racial integration of Louisville's hospitals and increasing operational costs resulted in the closing of the hospital in 1975.- Louisville Encyclopedia

22-1 LAND MARK-0002

Petition Requesting Individual Local Landmark Designation for
1467 S. Preston St, 401, 402, 402 ½, 403, 404, 405, 406, 407, 408, 409,
410, 411, 412, 413, 414, 415, 416, 417, 418, 419 Lawton Court

Email signed petition pages to Jody Dahmer at jodydahmer@gmail.com

We, the residents of Louisville Metro hereby request that the Louisville Metro Historic Landmarks and Preservation Districts Commission conduct a study and hold a public hearing to determine if 1467 S. Preston Street and the properties on Lawton Court listed above should be established as an Individual Local Landmark pursuant to LMCO 32.260 (I) as amended on August 8, 2019. The boundaries are identified on the attached map. We request designation in an effort to protect the significant historic structure or property in the face of anticipated change.

Lawton Court was originally platted in 1902 by the St. James Company with the idea that it would be a Belgravia Court for men who worked as laborers and their families. Built in 1912, this historic walking court is one of only a handful left in the city designed for pedestrians instead of cars. This is the only documented walking court left in the city with shotgun style housing on both sides and is architecturally and historically significant for their association with the development of the Meriwether Neighborhood, their unique layout as a walking court, and the history of the working class in Louisville, which has not been very researched.

We believe that these properties possess sufficient integrity to meet criterion (a) its character, interest or value as part of the development or heritage of the city and the Commonwealth; (d) its embodiment of distinguishing characteristics of an architectural type or specimen; and (e) its historic significance is based on its association with underrepresented history within the city, the Commonwealth, or the nation.

We understand that the Commission may only designate a structure or property if it receives a petition requesting such designation and the petition contains the verified signatures and addresses of no fewer than 200 residents of the Louisville Metro required by Section 32.260(I) of the Amended Landmarks Ordinance effective August 8, 2019.

Information for designation of individual local landmarks and historic districts can be obtained by downloading the following web site: <https://louisvilleky.gov/government/planning-design/historic-preservation-urban-design> or by calling (502) 574-2868.

Signature	Print Name (print clearly)	Address	Zip code	Phone Number
<div style="border: 1px solid black; padding: 5px; width: fit-content;"> RECEIVED AUG 16 2022 PLANNING & DESIGN SERVICES </div>				
	CHARLESS AMES	1315 S. Brook ST	40208	
	AMANDA GRAHAM	1315 S. Brook ST	40208	
	DAVID METCALFE	906 ELLISON	40204	
	Jacob Philley	227 E Kentucky	40203	
	Joseph Zimhly	261 E 10th	40207	
	Keith Williams	229 Poplar St.	40206	
	Charles Rivera	1306 E Breckinridge St	40204	
	Mikey Rogers	1001 Charles St.	40201	

22-LANDMARK-0002



125 feet deep, with from twenty-five to forty feet front. The St. James Company expects to make the lots attractive to laboring men for homes. There will be restrictions as to colored people ever acquiring a lot in the court. Mr. Charles M. Phillips, secretary and manager of the Louisville Title Company, is president of the St. James Company. It has long been his desire to improve this property and make it desirable for the laborer.

RECEIVED

AUG 16 - 2022

PLANNING & DESIGN
SERVICES

The Courier-Journal

LAWTON COURT,

IMPROVEMENT OF PROPERTY
SOUTH OF BURNETT.

History of Lawton Court parcels:

The Meriwether Neighborhood is a triangular neighborhood south of downtown Louisville, bounded by Preston St., Shelby St., and the CSX railroad tracks. One of the three neighborhoods, including Bradley and St. Josephs, known as "Greater Schnitzelburg," the area derives its name from the nineteenth-century spectator who subdivided the area, David H. Meriwether. Although Meriwether platted the first community in 1871, residents did not begin moving into the neighborhood for another twenty years. The primarily residential area, which contains numerous shotgun houses, was centered around Lincoln-Preston Park.

Meriwether was once a part of the old Fort Hill neighborhood, which took its name from Civil War Fort Horton built to protect the city against possible Confederate attack. Much of the hill on which the fort stood has been leveled away. By the turn of the century most of the residents along Burnett Ave. were African Americans who found employment in the area's factories along the railroad, the sand and clay quarry, and brick manufacturers.

The 905 Red Cross Hospital (no connection to American Red Cross) began to provide services to the black community at 1436 S Shelby St. It operated the only nurse-training program in Kentucky for African Americans. The racial integration of Louisville's hospitals and increasing operational costs resulted in the closing of the hospital in 1975. - Louisville Encyclopedia

22-LANDMARK-0002

Petition Requesting Individual Local Landmark Designation for

**1467 S. Preston St, 401, 402, 402 ½, 403, 404, 405, 406, 407, 408, 409,
410, 411, 412, 413, 414, 415, 416, 417, 418, 419 Lawton Court**

Email signed petition pages to Jody Dahmer at jodydahmer@gmail.com


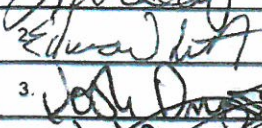


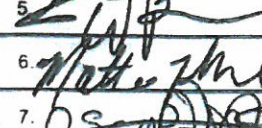



We, the residents of Louisville Metro hereby request that the Louisville Metro Historic Landmarks and Preservation Districts Commission conduct a study and hold a public hearing to determine if 1467 S. Preston Street and the properties on Lawton Court listed above should be established as an Individual Local Landmark pursuant to LMCO 32.260 (l) as amended on August 8, 2019. The boundaries are identified on the attached map. We request designation in an effort to protect the significant historic structure or property in the face of anticipated change.

Lawton Court was originally platted in 1902 by the St. James Company with the idea that it would be a Belgravia Court for men who worked as laborers and their families. Built in 1912, this historic walking court is one of only a handful left in the city designed for pedestrians instead of cars. This is the only documented walking court left in the city with shotgun style housing on both sides and is architecturally and historically significant for their association with the development of the Meriwether Neighborhood, their unique layout as a walking court, and the history of the working class in Louisville, which has not been very researched.

We believe that these properties possess sufficient integrity to meet criterion (a) its character, interest or value as part of the development or heritage of the city and the Commonwealth; (d) its embodiment of distinguishing characteristics of an architectural type or specimen; and (e) its historic significance is based on its association with underrepresented history within the city, the Commonwealth, or the nation.

We understand that the Commission may only designate a structure or property if it receives a petition requesting such designation and the petition contains the verified signatures and addresses of no fewer than 200 residents of the Louisville Metro required by Section 32.260(l) of the Amended Landmarks Ordinance effective August 8, 2019.

Information for designation of individual local landmarks and historic districts can be obtained by downloading the following web site: <https://louisvilleky.gov/government/planning-design/historic-preservation-urban-design> or by calling (502) 574-2868.

Signature	Print Name (print clearly)	Address	Zip code	Phone Number
	Edwin Dutz	1431 Winton Ave	40204	
	Edward Lutz	1249 E Burnett Ave	40217	
	JOSH DUNIGAN	1011 CHARLES ST	40204	
	Heath McCardell	1106 Poplar Level Plaza #6	40217	
	David Puryear	543 Swan St.	40204	
	Matthew Mead	829 Forrest	40217	
	OSCAR PARSONS	7135 OUTBOARDS WAY	40217	
	Jonathan Ruiz	328 W Oak St	40203	

22- LANDMARK - 0002

Petition Requesting Individual Local Landmark Designation for

**1467 S. Preston St, 401, 402, 402 ½, 403, 404, 405, 406, 407, 408, 409,
410, 411, 412, 413, 414, 415, 416, 417, 418, 419 Lawton Court**

Email signed petition pages to Jody Dahmer at jodydahmer@gmail.com




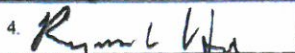


We, the residents of Louisville Metro hereby request that the Louisville Metro Historic Landmarks and Preservation Districts Commission conduct a study and hold a public hearing to determine if 1467 S. Preston Street and the properties on Lawton Court listed above should be established as an Individual Local Landmark pursuant to LMCO 32.260 (I) as amended on August 8, 2019. The boundaries are identified on the attached map. We request designation in an effort to protect the significant historic structure or property in the face of anticipated change.

Lawton Court was originally platted in 1902 by the St. James Company with the idea that it would be a Belgravia Court for men who worked as laborers and their families. Built in 1912, this historic walking court is one of only a handful left in the city designed for pedestrians instead of cars. This is the only documented walking court left in the city with shotgun style housing on both sides and is architecturally and historically significant for their association with the development of the Meriwether Neighborhood, their unique layout as a walking court, and the history of the working class in Louisville, which has not been very researched.

We believe that these properties possess sufficient integrity to meet criterion (a) its character, interest or value as part of the development or heritage of the city and the Commonwealth; (d) its embodiment of distinguishing characteristics of an architectural type or specimen; and (e) its historic significance is based on its association with underrepresented history within the city, the Commonwealth, or the nation.

We understand that the Commission may only designate a structure or property if it receives a petition requesting such designation and the petition contains the verified signatures and addresses of no fewer than 200 residents of the Louisville Metro required by Section 32.260(I) of the Amended Landmarks Ordinance effective August 8, 2019.

Information for designation of individual local landmarks and historic districts can be obtained by downloading the following web site: <https://louisvilleky.gov/government/planning-design/historic-preservation-urban-design> or by calling (502) 574-2868.

Signature	Print Name (print clearly)	Address	Zip code	Phone Number
	Erin H. Moady	906 Ellison Ave	40204	
	Dana Heller	721 Campion St	40205	
	Lisa Ginardi	919 Charles St	40204	
	G. Raymond Hale	620 Eastern Pkwy	40217	
	Billy L. Burnside	1286 Plenary Circle	40217	
	PAUL J Hood	1622 GROVE AVE	40213	

RECEIVED
AUG 16 2022
PLANNING & DESIGN SERVICES

Petition Requesting Individual Local Landmark Designation for

**1467 S. Preston St, 401, 402, 402 ½, 403, 404, 405, 406, 407, 408, 409,
410, 411, 412, 413, 414, 415, 416, 417, 418, 419 Lawton Court**

Email signed petition pages to Jody Dahmer at jodydahmer@gmail.com

We, the residents of Louisville Metro hereby request that the Louisville Metro Historic Landmarks and Preservation Districts Commission conduct a study and hold a public hearing to determine if 1467 S. Preston Street and the properties on Lawton Court listed above should be established as an Individual Local Landmark pursuant to LMCO 32.260 (I) as amended on August 8, 2019. The boundaries are identified on the attached map. We request designation in an effort to protect the significant historic structure or property in the face of anticipated change.

Lawton Court was originally platted in 1902 by the St. James Company with the idea that it would be a Belgravia Court for men who worked as laborers and their families. Built in 1912, this historic walking court is one of only a handful left in the city designed for pedestrians instead of cars. This is the only documented walking court left in the city with shotgun style housing on both sides and is architecturally and historically significant for their association with the development of the Meriwether Neighborhood, their unique layout as a walking court, and the history of the working class in Louisville, which has not been very researched.

We believe that these properties possess sufficient integrity to meet criterion (a) its character, interest or value as part of the development or heritage of the city and the Commonwealth; (d) its embodiment of distinguishing characteristics of an architectural type or specimen; and (e) its historic significance is based on its association with underrepresented history within the city, the Commonwealth, or the nation.

We understand that the Commission may only designate a structure or property if it receives a petition requesting such designation and the petition contains the verified signatures and addresses of no fewer than 200 residents of the Louisville Metro required by Section 32.260(I) of the Amended Landmarks Ordinance effective August 8, 2019.

Information for designation of individual local landmarks and historic districts can be obtained by downloading the following web site: <https://louisvilleky.gov/government/planning-design/historic-preservation-urban-design> or by calling (502) 574-2868.

	Signature	Print Name (print clearly)	Address	Zip code	Phone Number
1.		Jeremy Margue	1283 Willow Ave	40204	
2.		Rebekah Lacy	238 Albany	40206	
3.		Corey Smith	1336 Harbison	40204	
4.		Matt Horn	837 Albany	40217	
5.					
6.					
7.					
8.					

22-LANDMARK-0002

Petition Requesting Individual Local Landmark Designation for

**1467 S. Preston St, 401, 402, 402 ½, 403, 404, 405, 406, 407, 408, 409,
410, 411, 412, 413, 414, 415, 416, 417, 418, 419 Lawton Court**

Email signed petition pages to Jody Dahmer at jodydahmer@gmail.com



We, the residents of Louisville Metro hereby request that the Louisville Metro Historic Landmarks and Preservation Districts Commission conduct a study and hold a public hearing to determine if 1467 S. Preston Street and the properties on Lawton Court listed above should be established as an Individual Local Landmark pursuant to LMCO 32.260 (I) as amended on August 8, 2019. The boundaries are identified on the attached map. We request designation in an effort to protect the significant historic structure or property in the face of anticipated change.

Lawton Court was originally platted in 1902 by the St. James Company with the idea that it would be a Belgravia Court for men who worked as laborers and their families. Built in 1912, this historic walking court is one of only a handful left in the city designed for pedestrians instead of cars. This is the only documented walking court left in the city with shotgun style housing on both sides and is architecturally and historically significant for their association with the development of the Meriwether Neighborhood, their unique layout as a walking court, and the history of the working class in Louisville, which has not been very researched.

We believe that these properties possess sufficient integrity to meet criterion (a) its character, interest or value as part of the development or heritage of the city and the Commonwealth; (d) its embodiment of distinguishing characteristics of an architectural type or specimen; and (e) its historic significance is based on its association with underrepresented history within the city, the Commonwealth, or the nation.

We understand that the Commission may only designate a structure or property if it receives a petition requesting such designation and the petition contains the verified signatures and addresses of no fewer than 200 residents of the Louisville Metro required by Section 32.260(I) of the Amended Landmarks Ordinance effective August 8, 2019.

Information for designation of individual local landmarks and historic districts can be obtained by downloading the following web site: <https://louisvilleky.gov/government/planning-design/historic-preservation-urban-design> or by calling (502) 574-2868.

RECEIVED AUG 16 2022 PLANNING & DESIGN SERVICES		Signature	Print Name (print clearly)	Address	Zip code	Phone Number
1.		John Roteman	1381 Morgan Ave	40213		
2.		Slade Shabo	829 Forrest	40217		
3.						
4.						
5.						
6.						
7.						
8.						

22-LANDMARK-0002

Petition Requesting Individual Local Landmark Designation for

**1467 S. Preston St, 401, 402, 402 ½, 403, 404, 405, 406, 407, 408, 409,
410, 411, 412, 413, 414, 415, 416, 417, 418, 419 Lawton Court**

Email signed petition pages to Jody Dahmer at jodydahmer@gmail.com


We, the residents of Louisville Metro hereby request that the Louisville Metro Historic Landmarks and Preservation Districts Commission conduct a study and hold a public hearing to determine if 1467 S. Preston Street and the properties on Lawton Court listed above should be established as an Individual Local Landmark pursuant to LMCO 32.260 (I) as amended on August 8, 2019. The boundaries are identified on the attached map. We request designation in an effort to protect the significant historic structure or property in the face of anticipated change.

Lawton Court was originally platted in 1902 by the St. James Company with the idea that it would be a Belgravia Court for men who worked as laborers and their families. Built in 1912, this historic walking court is one of only a handful left in the city designed for pedestrians instead of cars. This is the only documented walking court left in the city with shotgun style housing on both sides and is architecturally and historically significant for their association with the development of the Meriwether Neighborhood, their unique layout as a walking court, and the history of the working class in Louisville, which has not been very researched.

We believe that these properties possess sufficient integrity to meet criterion (a) its character, interest or value as part of the development or heritage of the city and the Commonwealth; (d) its embodiment of distinguishing characteristics of an architectural type or specimen; and (e) its historic significance is based on its association with underrepresented history within the city, the Commonwealth, or the nation.

We understand that the Commission may only designate a structure or property if it receives a petition requesting such designation and the petition contains the verified signatures and addresses of no fewer than 200 residents of the Louisville Metro required by Section 32.260(I) of the Amended Landmarks Ordinance effective August 8, 2019.

Information for designation of individual local landmarks and historic districts can be obtained by downloading the following web site: <https://louisvilleky.gov/government/planning-design/historic-preservation-urban-design> or by calling (502) 574-2868.

Signature	Print Name (print clearly)	Address	Zip code	Phone Number
	Todd Heger	1010 Anderson	40217	
2.				
3.				
4.				
5.				
6.				
7.				
8.				

22-LANDMARK-0002

Petition Requesting Individual Local Landmark Designation for

**1467 S. Preston St, 401, 402, 402 ½, 403, 404, 405, 406, 407, 408, 409,
410, 411, 412, 413, 414, 415, 416, 417, 418, 419 Lawton Court**

Email signed petition pages to Jody Dahmer at jodydahmer@gmail.com

We, the residents of Louisville Metro hereby request that the Louisville Metro Historic Landmarks and Preservation Districts Commission conduct a study and hold a public hearing to determine if 1467 S. Preston Street and the properties on Lawton Court listed above should be established as an Individual Local Landmark pursuant to LMCO 32.260 (l) as amended on August 8, 2019. The boundaries are identified on the attached map. We request designation in an effort to protect the significant historic structure or property in the face of anticipated change.

Lawton Court was originally platted in 1902 by the St. James Company with the idea that it would be a Belgravia Court for men who worked as laborers and their families. Built in 1912, this historic walking court is one of only a handful left in the city designed for pedestrians instead of cars. This is the only documented walking court left in the city with shotgun style housing on both sides and is architecturally and historically significant for their association with the development of the Meriwether Neighborhood, their unique layout as a walking court, and the history of the working class in Louisville, which has not been very researched.

We believe that these properties possess sufficient integrity to meet criterion (a) its character, interest or value as part of the development or heritage of the city and the Commonwealth; (d) its embodiment of distinguishing characteristics of an architectural type or specimen; and (e) its historic significance is based on its association with underrepresented history within the city, the Commonwealth, or the nation.

We understand that the Commission may only designate a structure or property if it receives a petition requesting such designation and the petition contains the verified signatures and addresses of no fewer than 200 residents of the Louisville Metro required by Section 32.260(l) of the Amended Landmarks Ordinance effective August 8, 2019.

Information for designation of individual local landmarks and historic districts can be obtained by downloading the following web site: <https://louisvilleky.gov/government/planning-design/historic-preservation-urban-design> or by calling (502) 574-2868.

RECEIVED

AUG 16 2022
PLANNING & DESIGN
SERVICES

	Signature	Print Name (print clearly)	Address	Zip code	Phone Number
1.		Stephen Peterson	932 S 6th St	40203	
2.		Jen Bidwell	934 S 6th St	40203	
3.		Lewis Meyer	934 S. 6th St	40203	
4.		William D. Dahmer	914 S 6th St	40203	
5.		Charles Ellis	930 S. 6th St	40203	
6.		HEZE FINK	1901 S. 3rd St	40203	
7.					
8.					

22-LANDMARK-0002

Petition Requesting Individual Local Landmark Designation for

1467 S. Preston St, 401, 402, 402 ½, 403, 404, 405, 406, 407, 408, 409,
410, 411, 412, 413, 414, 415, 416, 417, 418, 419 Lawton Court

Email signed petition pages to Jody Dahmer at jodydahmer@gmail.com

We, the residents of Louisville Metro hereby request that the Louisville Metro Historic Landmarks and Preservation Districts Commission conduct a study and hold a public hearing to determine if 1467 S. Preston Street and the properties on Lawton Court listed above should be established as an Individual Local Landmark pursuant to LMCO 32.260 (I) as amended on August 8, 2019. The boundaries are identified on the attached map. We request designation in an effort to protect the significant historic structure or property in the face of anticipated change.

Lawton Court was originally platted in 1902 by the St. James Company with the idea that it would be a Belgravia Court for men who worked as laborers and their families. Built in 1912, this historic walking court is one of only a handful left in the city designed for pedestrians instead of cars. This is the only documented walking court left in the city with shotgun style housing on both sides and is architecturally and historically significant for their association with the development of the Meriwether Neighborhood, their unique layout as a walking court, and the history of the working class in Louisville, which has not been very researched.

We believe that these properties possess sufficient integrity to meet criterion (a) its character, interest or value as part of the development or heritage of the city and the Commonwealth; (d) its embodiment of distinguishing characteristics of an architectural type or specimen; and (e) its historic significance is based on its association with underrepresented history within the city, the Commonwealth, or the nation.

We understand that the Commission may only designate a structure or property if it receives a petition requesting such designation and the petition contains the verified signatures and addresses of no fewer than 200 residents of the Louisville Metro required by Section 32.260(I) of the Amended Landmarks Ordinance effective August 8, 2019.


Information for designation of individual local landmarks and historic districts can be obtained by downloading the following web site: <https://louisvilleky.gov/government/planning-design/historic-preservation-urban-design> or by calling (502) 574-2868.

RECEIVED		Signature	Print Name (print clearly)	Address	Zip code	Phone Number
AUG 16 2022						
PLANNING & DESIGN SERVICES						
1.		THOMAS WOJCIK	2346 STANTHAM BLVD, LOUISVILLE	40205		
2.		ANTONIA WOJCIK	2346 STANTHAM BLVD, LOUISVILLE	40205		
3.						
4.						
5.						
6.						
7.						
8.						

22-LANDMARK-0002



The Courier-Journal (Louisville, Kentucky) 6 Mar 1902, Thu - Page 10
Downloaded on Jul 29, 2022



History of Lawton Court parcels:

The Meriwether Neighborhood is a triangular neighborhood south of downtown Louisville, bounded by Preston St., Shelby St., and the CSX railroad tracks. One of the three neighborhoods, including Bradley and St. Josephs, known as "Greater Schnitzelburg," the area derives its name from the nineteenth-century spectator who subdivided the area, David H. Meriwether. Although Meriwether platted the first community in 1871, residents did not begin moving into the neighborhood for another twenty years. The primarily residential area, which contains numerous shotgun houses, was centered around Lincoln-Preston Park.

Meriwether was once a part of the old Fort Hill neighborhood, which took its name from Civil War Fort Horton built to protect the city against possible Confederate attack. Much of the hill on which the fort stood has been graded away. By the turn of the century most of the residents along Burnett Ave. were African Americans who found employment in the area's factories along the railroad, the sand and clay quarry, and brick manufacturers.

In 1905 Red Cross Hospital (no connection to American Red Cross) began to provide services to the black community at 1436 S Shelby St. It operated the only nurse-training program in Kentucky for African Americans. Racial integration of Louisville's hospitals and increasing operational costs resulted in the closing of the hospital in 1975.- Louisville Encyclopedia

22-LANDMARK-0002



The Courier-Journal (Louisville, Kentucky): 6 Mar 1902, Thu Page 1D
Downloaded on 03/24/2022

History of Lawton Court parcels:

eriwether was once a part of the old Fort Hill neighborhood, which took its name from Civil War Fort Horton built to protect the city against possible Confederate attack. Much of the hill on which the fort stood has been leveled away. By the turn of the century most of the residents along Burnett Ave. were African Americans who found employment in the area's factories along the railroad, the sand and clay quarry, and brick manufacturers.

1905 Red Cross Hospital (no connection to American Red Cross) began to provide services to the black community at 1436 S Shelby St. It operated the only nurse-training program in Kentucky for African Americans. Racial integration of Louisville's hospitals and increasing operational costs resulted in the closing of the hospital in 1975.- Louisville Encyclopedia

77-1 AUTOMARK-0000

Petition Requesting Individual Local Landmark Designation for

1467 S. Preston St, 401, 402, 402 ½, 403, 404, 405, 406, 407, 408, 409,
410, 411, 412, 413, 414, 415, 416, 417, 418, 419 Lawton Court

Email signed petition pages to Jody Dahmer at jodydahmer@gmail.com

We, the residents of Louisville Metro hereby request that the Louisville Metro Historic Landmarks and Preservation Districts Commission conduct a study and hold a public hearing to determine if 1467 S. Preston Street and the properties on Lawton Court listed above should be established as an Individual Local Landmark pursuant to LMCO 32.260 (l) as amended on August 8, 2019. The boundaries are identified on the attached map. We request designation in an effort to protect the significant historic structure or property in the face of anticipated change.

Lawton Court was originally platted in 1902 by the St. James Company with the idea that it would be a Belgravia Court for men who worked as laborers and their families. Built in 1912, this historic walking court is one of only a handful left in the city designed for pedestrians instead of cars. This is the only documented walking court left in the city with shotgun style housing on both sides and is architecturally and historically significant for their association with the development of the Meriwether Neighborhood, their unique layout as a walking court, and the history of the working class in Louisville, which has not been very researched.

We believe that these properties possess sufficient integrity to meet criterion (a) its character, interest or value as part of the development or heritage of the city and the Commonwealth; (d) its embodiment of distinguishing characteristics of an architectural type or specimen; and (e) its historic significance is based on its association with underrepresented history within the city, the Commonwealth, or the nation.

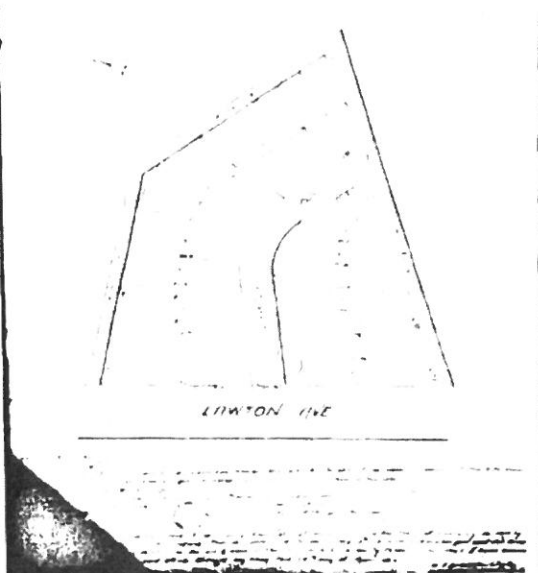
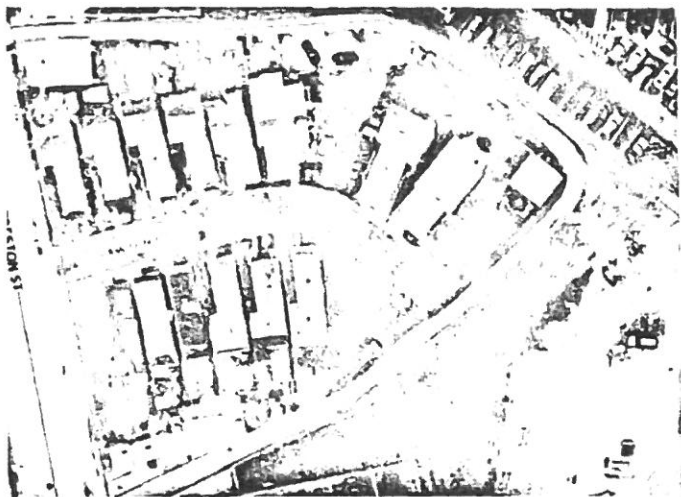
We understand that the Commission may only designate a structure or property if it receives a petition requesting such designation and the petition contains the verified signatures and addresses of no fewer than 200 residents of the Louisville Metro required by Section 32.260(l) of the Amended Landmarks Ordinance effective August 8, 2019.

Information for designation of individual local landmarks and historic districts can be obtained by downloading the following web site: <https://louisvilleky.gov/government/planning-design/historic-preservation-urban-design> or by calling (502) 574-2868.

0

Signature	Print Name (print clearly)	Address	Zip code	Phone Number
	Amy Lockett	1427 Christy Ave	40204	
	Christine Grass	707 Rubel Ave	40204	
	GREG FRECK	1515 Highland	40204	
	Elizabeth Jones Brown	1408 Highland	40204	
	DONALD RIOS	1419 Highland	40204	
	VANCE JAEGER	1504 CHRISTY AVE	40204	
	David Rios	1401 WINTY AVE	40204	
	Ralph Mcburn	1511 Highland AVE	40204	

22-LANDMARK-0002



The Courier-Journal (Louisville, Kentucky) - 6 Mar 1902, Thu - Page 10
Downloaded on Jul 29, 2022

LAWTON COURT.

IMPROVEMENT OF PROPERTY SOUTH OF BURNETT.

Twenty Lots Laid Off As Small For Laboring Men—Will Equal Belgrade.

The east side of Lawton street, one square south of Burnett street is to be returned into a handsome court and divided into twenty building lots. This property was purchased last week by the St. James Company from Mr. J. W. Anderson and yesterday the lots were laid off on a plat of the street. As quickly as the ground will permit the grading will begin. The court is to be twenty feet wide with a grass plot, set in trees, and with grained sidewalks.

The property has a frontage of 250 feet on Lawton street by nearly the same depth. It is north of the head-mine improvement recently made by Mr. Fred Taylor, who has built a row of brick houses there. Several of these have been laid out for the purpose and are to be rented out to the laboring men. The lots are to be of the same size as those in the Belgrade neighborhood, which will be a great improvement. The St. James Company is making the property as handsome as Belgrade. There will be a row of trees all the way down with grass plots and a grass plot in front. The St. James Company expects to make the lots as handsome as Belgrade. They will be rented out to the laboring men and will be a great improvement. Mr. Charles M. Phillips, secretary and manager of the Louisville Theatrical Company is president of the St. James Company. It has long been his desire to improve this property and make it desirable for the laborer.

RECEIVED

AUG 16 2022

PLANNING & DESIGN SERVICES

History of Lawton Court parcels:

The Meriwether Neighborhood is a triangular neighborhood south of downtown Louisville, bounded by Preston St., Shelby St., and the CSX railroad tracks. One of the three neighborhoods, including Bradley and St. Josephs, known as "Greater Schnitzelburg," the area derives its name from the nineteenth-century spectator who subdivided the area, David H. Meriwether. Although Meriwether platted the first community in 1871, residents did not begin moving into the neighborhood for another twenty years. The primarily residential area, which contains numerous shotgun houses, was centered around Lincoln-Preston Park.

eriwether was once a part of the old Fort Hill neighborhood, which took its name from Civil War Fort Horton built to protect the city against possible Confederate attack. Much of the hill on which the fort stood has been graded away. By the turn of the century most of the residents along Burnett Ave. were African Americans who found employment in the area's factories along the railroad, the sand and clay quarry, and brick manufacturers.

1905 Red Cross Hospital (no connection to American Red Cross) began to provide services to the black community at 1436 S Shelby St. It operated the only nurse-training program in Kentucky for African Americans. Social integration of Louisville's hospitals and increasing operational costs resulted in the closing of the hospital in 1975.- Louisville Encyclopedia

22-LANDMARK-0002

Petition Requesting Individual Local Landmark Designation for
1467 S. Preston St, 401, 402, 402 1/2, 403, 404, 405, 406, 407, 408, 409,
410, 411, 412, 413, 414, 415, 416, 417, 418, 419 Lawton Court

Email signed petition pages to Jody Dahmer at jodydahmer@gmail.com

We, the residents of Louisville Metro hereby request that the Louisville Metro Historic Landmarks and Preservation Districts Commission conduct a study and hold a public hearing to determine if 1467 S. Preston Street and the properties on Lawton Court listed above should be established as an Individual Local Landmark pursuant to LMCO 32.260 (l) as amended on August 8, 2019. The boundaries are identified on the attached map. We request designation in an effort to protect the significant historic structure or property in the face of anticipated change.

Lawton Court was originally platted in 1902 by the St. James Company with the idea that it would be a Belgravia Court for men who worked as laborers and their families. Built in 1912, this historic walking court is one of only a handful left in the city designed for pedestrians instead of cars. This is the only documented walking court left in the city with shotgun style housing on both sides and is architecturally and historically significant for their association with the development of the Meriwether Neighborhood, their unique layout as a walking court, and the history of the working class in Louisville, which has not been very researched.

We believe that these properties possess sufficient integrity to meet criterion (a) its character, interest or value as part of the development or heritage of the city and the Commonwealth; (d) its embodiment of distinguishing characteristics of an architectural type or specimen; and (e) its historic significance is based on its association with underrepresented history within the city, the Commonwealth, or the nation.

We understand that the Commission may only designate a structure or property if it receives a petition requesting such designation and the petition contains the verified signatures and addresses of no fewer than 200 residents of the Louisville Metro required by Section 32.260(l) of the Amended Landmarks Ordinance effective August 8, 2019.

Information for designation of individual local landmarks and historic districts can be obtained by downloading the following web site: <https://louisvilleky.gov/government/planning-design/historic-preservation-urban-design> or by calling (502) 574-2868.

<div>RECEIVED</div> <div>AUG 16 2022</div> <div>PLANNING & DESIGN SERVICES</div>	Print Name (print clearly)	Address	Zip code	Phone Number
	1. <i>C Boyd</i>	Charlotte Boyd	1229 Cragg Ave	40204
	2. <i>H. Maffei</i>	Haze Maffei	206 S. Galt Ave	40206
	3. <i>K. Kubitsky</i>	Katie Kubitsky	38 Hillcrest Ave	40206
	4. <i>Zach Jones</i>	Zach Jones	318 Hillcrest Ave	40206
	5. <i>T. Wieder</i>	Tamara Wieder	3103 Towl Ave	40213
	6. <i>Christopher Clark</i>	Christopher Clark	2218 Tyler Ln	40205
	7. <i>Christine Gurney</i>	Christine Gurney	2215 Tyler Ln	40205
	8. <i>Stacy Klatky</i>	Stacy Klatky	8809 Juniper	40244

Spgs Pl

22-LANDMARK-0002

**Petition Requesting Individual Local Landmark Designation for
1467 S. Preston St, 401, 402, 402 1/2, 403, 404, 405, 406, 407, 408, 409,
410, 411, 412, 413, 414, 415, 416, 417, 418, 419 Lawton Court**

Email signed petition pages to Jody Dahmer at jodydahmer@gmail.com



We, the residents of Louisville Metro hereby request that the Louisville Metro Historic Landmarks and Preservation Districts Commission conduct a study and hold a public hearing to determine if 1467 S. Preston Street and the properties on Lawton Court listed above should be established as an Individual Local Landmark pursuant to LMCO 32.260 (l) as amended on August 8, 2019. The boundaries are identified on the attached map. We request designation in an effort to protect the significant historic structure or property in the face of anticipated change.

Lawton Court was originally platted in 1902 by the St. James Company with the idea that it would be a Belgravia Court for men who worked as laborers and their families. Built in 1912, this historic walking court is one of only a handful left in the city designed for pedestrians instead of cars. This is the only documented walking court left in the city with shotgun style housing on both sides and is architecturally and historically significant for their association with the development of the Meriwether Neighborhood, their unique layout as a walking court, and the history of the working class in Louisville, which has not been very researched.

We believe that these properties possess sufficient integrity to meet criterion (a) its character, interest or value as part of the development or heritage of the city and the Commonwealth; (d) its embodiment of distinguishing characteristics of an architectural type or specimen; and (e) its historic significance is based on its association with underrepresented history within the city, the Commonwealth, or the nation.

We understand that the Commission may only designate a structure or property if it receives a petition requesting such designation and the petition contains the verified signatures and addresses of no fewer than 200 residents of the Louisville Metro required by Section 32.260(l) of the Amended Landmarks Ordinance effective August 8, 2019.

Information for designation of individual local landmarks and historic districts can be obtained by downloading the following web site: <https://louisvilleky.gov/government/planning-design/historic-preservation-urban-design> or by calling (502) 574-2868.

RECEIVED Signature AUG 16 2022 PLANNING & DESIGN SERVICES	Print Name (print clearly)	Address	Zip code	Phone Number
1. 	Ryan Easton	164 Pennsylvania Ave	40206	
2. 	Emily Skinner	164 Pennsylvania Ave	40206	
3.				
4.				
5.				
6.				
7.				
8.				

22-LANDMARK-0802

Petition Requesting Individual Local Landmark Designation for

**1467 S. Preston St, 401, 402, 402 ½, 403, 404, 405, 406, 407, 408, 409,
410, 411, 412, 413, 414, 415, 416, 417, 418, 419 Lawton Court**

Email signed petition pages to Jody Dahmer at jodydahmer@gmail.com



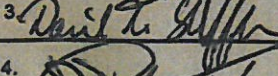





We, the residents of Louisville Metro hereby request that the Louisville Metro Historic Landmarks and Preservation Districts Commission conduct a study and hold a public hearing to determine if 1467 S. Preston Street and the properties on Lawton Court listed above should be established as an Individual Local Landmark pursuant to LMCO 32.260 (l) as amended on August 8, 2019. The boundaries are identified on the attached map. We request designation in an effort to protect the significant historic structure or property in the face of anticipated change.


Lawton Court was originally platted in 1902 by the St. James Company with the idea that it would be a Belgravia Court for men who worked as laborers and their families. Built in 1912, this historic walking court is one of only a handful left in the city designed for pedestrians instead of cars. This is the only documented walking court left in the city with shotgun style housing on both sides and is architecturally and historically significant for their association with the development of the Meriwether Neighborhood, their unique layout as a walking court, and the history of the working class in Louisville, which has not been very researched.

We believe that these properties possess sufficient integrity to meet criterion (a) its character, interest or value as part of the development or heritage of the city and the Commonwealth; (d) its embodiment of distinguishing characteristics of an architectural type or specimen; and (e) its historic significance is based on its association with underrepresented history within the city, the Commonwealth, or the nation.

We understand that the Commission may only designate a structure or property if it receives a petition requesting such designation and the petition contains the verified signatures and addresses of no fewer than 200 residents of the Louisville Metro required by Section 32.260(l) of the Amended Landmarks Ordinance effective August 8, 2019.

Information for designation of individual local landmarks and historic districts can be obtained by downloading the following web site: <https://louisvilleky.gov/government/planning-design/historic-preservation-urban-design> or by calling (502) 574-2868.

Signature	Print Name (print clearly)	Address	Zip code	Phone Number
 AUG 16 2022 PLANNING & DESIGN SERVICES	M. Frances	1365 S. 3rd	40208	
	Rose Sheffler	537 W. Saint Catherine	40203	
	Daniel Sheffler	537 W. Saint Catherine	40203	
	David Rothermel	5402 Cranwood Lane	40291	
	William Steele	4032 Taylor Blvd	40215	
	Mark Stok	4032 Taylor Blvd	40215	
	Robert Frantz	509 S. Saint Catherine TR	40291	
	Ben Evans	1114 Penny Ave	40204	



The Courier-Journal (Louisville, Kentucky) · 6 Mar 1902, Thu · Page 10
Downloaded on Jul 29, 2022

LAWTON COURT.

**IMPROVEMENT OF PROPERTY
SOUTH OF BURNETT.**

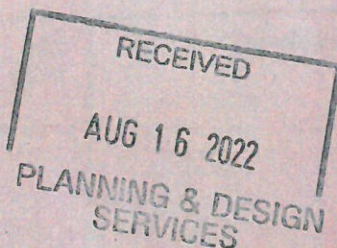
Twenty Lots Laid Off As Homes For
Laboring Men—Will Equal
Bellevue.

The east side of Lawton avenue, one square south of Burnett avenue, is to be converted into a handsome court and divided into twenty building lots. This property was purchased last week by the St. James Company from Mr. J. W. Augustus, and yesterday the lots were laid off on a plat of the tract. As quickly as the ground will permit the building will begin. The court is to be twenty-six feet wide, with a grass plot, set in trees, and with graveled side-walks.

The property has a frontage of 250 feet on Lawton avenue, by nearly the same depth. It is north of the handsome improvement recently made by Mr. Fred Thacker, who has built a really excellent three-story car tracks have been laid out the avenue, and cars will be running early in the spring. On the lot there are two, two or three old-time, tenable-down shanties, which will be cleared completely off.

The new owner expects to make the property as handsome as Bellevue. There will be twenty lots, 100 to 125 feet deep, with from twenty-five to forty feet front. The St. James Company expects to make the lots attractive to laboring men for homes. There will be restrictions as to colored people ever acquiring a lot in the court.

Mr. Charles M. Phillips, secretary and manager of the Louisville Tule Company, is president of the St. James Company. It has long been his desire to improve this property and make it desirable for the laborer.



History of Lawton Court parcels:

The Meriwether Neighborhood is a triangular neighborhood south of downtown Louisville, bounded by Preston St., Shelby St., and the CSX railroad tracks. One of the three neighborhoods, including Bradley and St. Josephs, known as "Greater Schnitzelburg," the area derives its name from the nineteenth-century spectator who subdivided the area, David H. Meriwether. Although Meriwether platted the first community in 1871, residents did not begin moving into the neighborhood for another twenty years. The primarily residential area, which contains numerous shotgun houses, was centered around Lincoln-Preston Park.

Meriwether was once a part of the old Fort Hill neighborhood, which took its name from Civil War Fort Horton built to protect the city against possible Confederate attack. Much of the hill on which the fort stood has been graded away. By the turn of the century most of the residents along Burnett Ave. were African Americans who found employment in the area's factories along the railroad, the sand and clay quarry, and brick manufacturers.

In 1905 Red Cross Hospital (no connection to American Red Cross) began to provide services to the black community at 1436 S Shelby St. It operated the only nurse-training program in Kentucky for African Americans. Racial integration of Louisville's hospitals and increasing operational costs resulted in the closing of the hospital in 1975.- Louisville Encyclopedia

Petition Requesting Individual Local Landmark Designation for

**1467 S. Preston St, 401, 402, 402 1/2, 403, 404, 405, 406, 407, 408, 409,
410, 411, 412, 413, 414, 415, 416, 417, 418, 419 Lawton Court**

Email signed petition pages to Jody Dahmer at jodydahmer@gmail.com

We, the residents of Louisville Metro hereby request that the Louisville Metro Historic Landmarks and Preservation Districts Commission conduct a study and hold a public hearing to determine if 1467 S. Preston Street and the properties on Lawton Court listed above should be established as an Individual Local Landmark pursuant to LMCO 32.260 (l) as amended on August 8, 2019. The boundaries are identified on the attached map. We request designation in an effort to protect the significant historic structure or property in the face of anticipated change.


Lawton Court was originally platted in 1902 by the St. James Company with the idea that it would be a Belgravia Court for men who worked as laborers and their families. Built in 1912, this historic walking court is one of only a handful left in the city designed for pedestrians instead of cars. This is the only documented walking court left in the city with shotgun style housing on both sides and is architecturally and historically significant for their association with the development of the Meriwether Neighborhood, their unique layout as a walking court, and the history of the working class in Louisville, which has not been very researched.

We believe that these properties possess sufficient integrity to meet criterion (a) its character, interest or value as part of the development or heritage of the city and the Commonwealth; (d) its embodiment of distinguishing characteristics of an architectural type or specimen; and (e) its historic significance is based on its association with underrepresented history within the city, the Commonwealth, or the nation.

We understand that the Commission may only designate a structure or property if it receives a petition requesting such designation and the petition contains the verified signatures and addresses of no fewer than 200 residents of the Louisville Metro required by Section 32.260(l) of the Amended Landmarks Ordinance effective August 8, 2019.

Information for designation of individual local landmarks and historic districts can be obtained by downloading the following web site: <https://louisvilleky.gov/government/planning-design/historic-preservation-urban-design> or by calling (502) 574-2868.

Signature	Print Name (print clearly)	Address	Zip code	Phone Number
AUG 16 2022 PLANNING & DESIGN SERVICES				
1. J.A. Fraley	J.A. Fraley	530 Belgravia Ct	40208	
2. Sam Hunter	Sam Hunter	417 Kewington Ct	40208	
3. Steven Carr	Steven Carr	1374 S 6th St	40208	
4. Robert Redies	Robert Redies	1220 Fischer	40201	
5. Daniel Bird	Daniel Bird	1440 S 1st	40208	
6. Brian Deane	Brian Deane	12555 1st St	40235	
7. Chris Apple	Chris Apple	1124 Fischer Ave	40204	
8. Steve Ashby	Steve Ashby	1714 Valley Dr	40213	



The Courier-Journal (Louisville, Kentucky) · 6 Mar 1902, Thu · Page 10
Downloaded on Jul 29, 2022

LAWTON COURT,

IMPROVEMENT OF PROPERTY
SOUTH OF BURNETT.

Twenty Lots Laid Off As Homes For
Entering Men—Will Equal
Bellevue.

The most side of Lawton street, one
square south of Burnett avenue, is to
be converted into a handsome court
and divided into twenty building lots.
This property was purchased last week
by the St. James Company from Mr.
J. W. Anderson and yesterday the lots
were laid off on a plat of the tract. An
elevator as the ground will permit the
grade will be kept. The court is to be
twenty-four feet wide, with a grass plot,
set in stone, and with granite edging.

The property has a frontage of 210
feet on Lawton avenue, by nearly the
same depth. It is north of the hand-
some improvement recently made by
Mr. Fred Barrett, who has built a
small residence there. Several car
trucks have been laid out the street
and there will be running early in the
spring. In the lot there are one two
or three old-time, round-down shap-
ing, which will be a good example
set. The new owner expects to make
the property as handsome as Bellevue.
There will be twenty lots, 100 to
125 feet deep, with from twenty-five to
thirty feet front. The St. James Com-
pany expects to make the lot. All
practices in laboring men for homes.
There will be restrictions as to colored
people ever purchasing a lot in the court.
Mr. Charles H. Patton, secretary
and manager of the Louisville Told
Company, is president of the St. James
Company. It has long been his desire
to improve this property and make it
desirable for the laborer.

RECEIVED
AUG 16 2022
ANNING & DESIGN
SERVICES

History of Lawton Court parcels:

The Meriwether Neighborhood is a triangular neighborhood south of downtown Louisville, bounded by Preston St., Shelby St., and the CSX railroad tracks. One of the three neighborhoods, including Bradley and St. Josephs, known as "Greater Schnitzelburg," the area derives its name from the nineteenth-century spectator who subdivided the area, David H. Meriwether. Although Meriwether platted the first community in 1871, residents did not begin moving into the neighborhood for another twenty years. The primarily residential area, which contains numerous shotgun houses, was centered around Lincoln-Preston Park.

Meriwether was once a part of the old Fort Hill neighborhood, which took its name from Civil War Fort Horton built to protect the city against possible Confederate attack. Much of the hill on which the fort stood has been graded away. By the turn of the century most of the residents along Burnett Ave. were African Americans who found employment in the area's factories along the railroad, the sand and clay quarry, and brick manufacturers.

In 1905 Red Cross Hospital (no connection to American Red Cross) began to provide services to the black community at 1436 S Shelby St. It operated the only nurse-training program in Kentucky for African Americans. Racial integration of Louisville's hospitals and increasing operational costs resulted in the closing of the hospital in 1975.- Louisville Encyclopedia

Petition Requesting Individual Local Landmark Designation for

**1467 S. Preston St, 401, 402, 402 ½, 403, 404, 405, 406, 407, 408, 409,
410, 411, 412, 413, 414, 415, 416, 417, 418, 419 Lawton Court**

Email signed petition pages to Jody Dahmer at jodydahmer@gmail.com

We, the residents of Louisville Metro hereby request that the Louisville Metro Historic Landmarks and Preservation Districts Commission conduct a study and hold a public hearing to determine if 1467 S. Preston Street and the properties on Lawton Court listed above should be established as an Individual Local Landmark pursuant to LMCO 32.260 (I) as amended on August 8, 2019. The boundaries are identified on the attached map. We request designation in an effort to protect the significant historic structure or property in the face of anticipated change.

Lawton Court was originally platted in 1902 by the St. James Company with the idea that it would be a Belgravia Court for men who worked as laborers and their families. Built in 1912, this historic walking court is one of only a handful left in the city designed for pedestrians instead of cars. This is the only documented walking court left in the city with shotgun style housing on both sides and is architecturally and historically significant for their association with the development of the Meriwether Neighborhood, their unique layout as a walking court, and the history of the working class in Louisville, which has not been very researched.

We believe that these properties possess sufficient integrity to meet criterion (a) its character, interest or value as part of the development or heritage of the city and the Commonwealth; (d) its embodiment of distinguishing characteristics of an architectural type or specimen; and (e) its historic significance is based on its association with underrepresented history within the city, the Commonwealth, or the nation.

We understand that the Commission may only designate a structure or property if it receives a petition requesting such designation and the petition contains the verified signatures and addresses of no fewer than 200 residents of the Louisville Metro required by Section 32.260(I) of the Amended Landmarks Ordinance effective August 8, 2019.

Information for designation of individual local landmarks and historic districts can be obtained by downloading the following web site: <https://louisvilleky.gov/government/planning-design/historic-preservation-urban-design> or by calling (502) 574-2868.

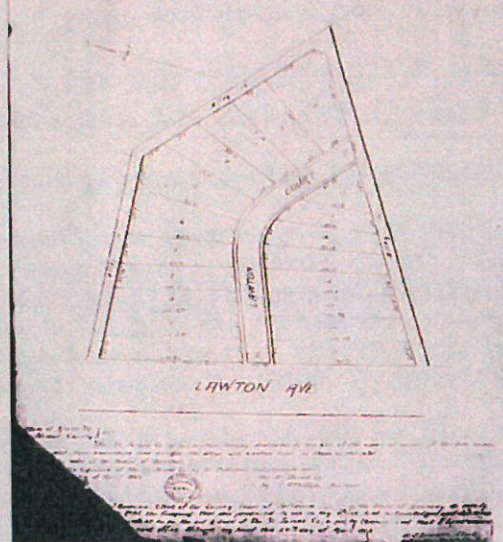
RECEIVED

AUG 16 2022

PLANNING & DESIGN
SERVICES

Signature	Print Name (print clearly)	Address	Zip code	Phone Number
1. <i>B. Bullock</i>	B. Bullock	1305 S 3rd	40202	[REDACTED]
2.				
3.				
4.				
5.				
6.				
7.				
8.				

22-LANDMARK-1102



The Courier-Journal (Louisville, Kentucky) · 6 Mar 1902, Thu · Page 10
Downloaded on Jul 29, 2022

LAWTON COURT.

IMPROVEMENT OF PROPERTY SOUTH OF BURNETT.

Twenty Lots Laid Off As Homes For Laboring Men—Will Equal Belgravia.

The east side of Lawton avenue, one square south of Burnett avenue, is to be converted into a handsome court and divided into twenty building lots. This property was purchased last week by the St. James Company from Mr. J. W. Angstrom and yesterday the lots were laid off on a plat of the tract. As quickly as the ground will permit the grading will begin. The court is to be twenty-six feet wide, with a grass plot, set in trees, and with grand old elms.

The property has a frontage of 250 feet on Lawton avenue, by nearly the same depth. It is north of the handsome improvement recently made by Mr. Ford Street, who has built a really beautiful three-story street car tracks have been laid out the avenue, and then will be running early in the spring. On the lot there are now two or three old-time, tumble-down shacks, which will be wiped completely off. The new owners expect to make the property as handsome as Belgravia. There will be twenty lots, 140 by 125 feet deep with front twenty-five to forty feet front. The St. James Company expects to make the lots attractive to laboring men for homes. There will be restrictions as to colored people ever owning a lot in the court.

Mr. Charles H. Phillips, secretary and manager of the Louisville Tuley Company, is president of the St. James Company. It has long been his desire to improve this property and make it desirable for the laborer.

History of Lawton Court parcels:

The Meriwether Neighborhood is a triangular neighborhood south of downtown Louisville, bounded by Preston St., Shelby St., and the CSX railroad tracks. One of the three neighborhoods, including Bradley and St. Josephs, known as "Greater Schnitzelburg," the area derives its name from the nineteenth-century spectator who subdivided the area, David H. Meriwether. Although Meriwether platted the first community in 1871, residents did not begin moving into the neighborhood for another twenty years. The primarily residential area, which contains numerous shotgun houses, was centered around Lincoln-Preston Park.

Meriwether was once a part of the old Fort Hill neighborhood, which took its name from Civil War Fort Horton built to protect the city against possible Confederate attack. Much of the hill on which the fort stood has been graded away. By the turn of the century most of the residents along Burnett Ave. were African Americans who found employment in the area's factories along the railroad, the sand and clay quarry, and brick manufacturers.

In 1905 Red Cross Hospital (no connection to American Red Cross) began to provide services to the black community at 1436 S Shelby St. It operated the only nurse-training program in Kentucky for African Americans. Racial integration of Louisville's hospitals and increasing operational costs resulted in the closing of the hospital in 1975.- Louisville Encyclopedia

22-LANDMARK-0002

RECEIVED

AUG 16 2022

Petition Requesting Individual Local Landmark Designation for PLANNING & DESIGN SERVICES

1467 S. Preston St, 401, 402, 402 ½, 403, 404, 405, 406, 407, 408, 409, 410, 411, 412, 413, 414, 415, 416, 417, 418, 419 Lawton Court

Email signed petition pages to Jody Dahmer at jodydahmer@gmail.com

We, the residents of Louisville Metro hereby request that the Louisville Metro Historic Landmarks and Preservation Districts Commission conduct a study and hold a public hearing to determine if 1467 S. Preston Street and the properties on Lawton Court listed above should be established as an Individual Local Landmark pursuant to LMCO 32.260 (I) as amended on August 8, 2019. The boundaries are identified on the attached map. We request designation in an effort to protect the significant historic structure or property in the face of anticipated change.

Lawton Court was originally platted in 1902 by the St. James Company with the idea that it would be a Belgravia Court for men who worked as laborers and their families. Built in 1912, this historic walking court is one of only a handful left in the city designed for pedestrians instead of cars. This is the only documented walking court left in the city with shotgun style housing on both sides and is architecturally and historically significant for their association with the development of the Meriwether Neighborhood, their unique layout as a walking court, and the history of the working class in Louisville, which has not been very researched.



We believe that these properties possess sufficient integrity to meet criterion (a) its character, interest or value as part of the development or heritage of the city and the Commonwealth; (d) its embodiment of distinguishing characteristics of an architectural type or specimen; and (e) its historic significance is based on its association with underrepresented history within the city, the Commonwealth, or the nation.

We understand that the Commission may only designate a structure or property if it receives a petition requesting such designation and the petition contains the verified signatures and addresses of no fewer than 200 residents of the Louisville Metro required by Section 32.260(I) of the Amended Landmarks Ordinance effective August 8, 2019.

Information for designation of individual local landmarks and historic districts can be obtained by downloading the following web site: <https://louisvilleky.gov/government/planning-design/historic-preservation-urban-design> or by calling (502) 574-2868.

Signature	Print Name (print clearly)	Address	Zip code	Phone Number
1. Deana C. Eckel	Deana C. Eckel	3251 Ellis Way	40220	
2. Brittany Gilbert	Brittany Gilbert	11606 Larkin Foreway	40291	
3. Michelle Summers	Michelle Summers	2322 Bkwy	40212	
4. Stephanie Cook	Stephanie Cook	7002 Pine Springs Ct #4	40291	
5. Riley Eckel	Riley Eckel	3251 Ellis Way	40220	
6. Sherron Tucker	Sherron Tucker - Fleming	1530 Russell Lee Dr	40211	
7. Ted Eckel	Ted Eckel	3251 ELLIS WAY	40220	
8. Rayya metry-Bonyun	Rayya metry-Bonyun	172 N. Galt Ave.	40206	

77-1 LANDMARK K-0007



The Courier-Journal (Louisville, Kentucky) · 6 Mar 1902, Thu · Page 10
Downloaded on Jul 29, 2022

LAWTON COURT,

IMPROVEMENT OF PROPERTY
SOUTH OF BURNETT.

Twenty Lots Laid Off As Homes For
Laboring Men—Will Equal
Bellevue.

The east side of Lawton Avenue, one square south of Burnett Avenue, is to be converted into a handsome court and divided into twenty building lots. This property was purchased last week by the St. James Company from Mr. J. W. Angustus, and yesterday the lots were laid off on a plat of the tract. As quickly as the ground will permit the grading will begin. The court is to be twenty-six feet wide, with a grass plot, set in trees, and with granite side walks.

The property has a frontage of 350 feet on Lawton Avenue, by nearly the same depth. It is north of the handsome improvement recently made by Mr. Fred Turner, who has built a really residence there. Street car tracks have been laid out the avenue, and cars will be running early in the spring. On the lot there are now two or three old-time, run-down shanties, which will be wiped completely off. The new owners expect to make the property as handsome as Bellevue. There will be twenty lots, 100 to 125 feet deep with from twenty-five to forty feet front. The St. James Company expects to make the lots attractive to laboring men for homes. There will be restrictions as to colored people ever acquiring a lot in the court.

Mr. Charles M. Phillips, secretary and manager of the Louisville Tule Company, is president of the St. James Company. It has long been his desire to improve this property and make it desirable for the laborer.



History of Lawton Court parcels:

The Meriwether Neighborhood is a triangular neighborhood south of downtown Louisville, bounded by Preston St., Shelby St., and the CSX railroad tracks. One of the three neighborhoods, including Bradley and St. Josephs, known as "Greater Schnitzelburg," the area derives its name from the nineteenth-century spectator who subdivided the area, David H. Meriwether. Although Meriwether platted the first community in 1871, residents did not begin moving into the neighborhood for another twenty years. The primarily residential area, which contains numerous shotgun houses, was centered around Lincoln-Preston Park.

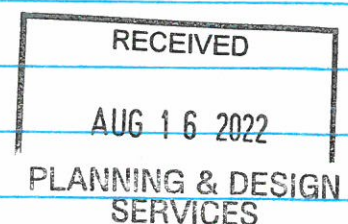
Meriwether was once a part of the old Fort Hill neighborhood, which took its name from Civil War Fort Horton built to protect the city against possible Confederate attack. Much of the hill on which the fort stood has been eroded away. By the turn of the century most of the residents along Burnett Ave. were African Americans who found employment in the area's factories along the railroad, the sand and clay quarry, and brick manufacturers.

905 Red Cross Hospital (no connection to American Red Cross) began to provide services to the black community at 1436 S Shelby St. It operated the only nurse-training program in Kentucky for African Americans. Social integration of Louisville's hospitals and increasing operational costs resulted in the closing of the hospital 975.- Louisville Encyclopedia

22-LANDMARK-000

Thank you for your inspiring
activism and for staying on
FB so I can follow you!

#6 wrote really messy - it says
Shawn Tumbokun - Flowers
1530 Russel Lee Dr 40211



22-LAND MARK-0002

RECEIVED

AUG 16 2022

PLANNING & DESIGN
SERVICES

Petition Requesting Individual Local Landmark Designation for
1467 S. Preston St, 401, 402, 402 ½, 403, 404, 405, 406, 407, 408, 409,
410, 411, 412, 413, 414, 415, 416, 417, 418, 419 Lawton Court

Email signed petition pages to Jody Dahmer at jodydahmer@gmail.com

We, the residents of Louisville Metro hereby request that the Louisville Metro Historic Landmarks and Preservation Districts Commission conduct a study and hold a public hearing to determine if 1467 S. Preston Street and the properties on Lawton Court listed above should be established as an Individual Local Landmark pursuant to LMCO 32.260 (I) as amended on August 8, 2019. The boundaries are identified on the attached map. We request designation in an effort to protect the significant historic structure or property in the face of anticipated change.

Lawton Court was originally platted in 1902 by the St. James Company with the idea that it would be a Belgravia Court for men who worked as laborers and their families. Built in 1912, this historic walking court is one of only a handful left in the city designed for pedestrians instead of cars. This is the only documented walking court left in the city with shotgun style housing on both sides and is architecturally and historically significant for their association with the development of the Meriwether Neighborhood, their unique layout as a walking court, and the history of the working class in Louisville, which has not been very researched.

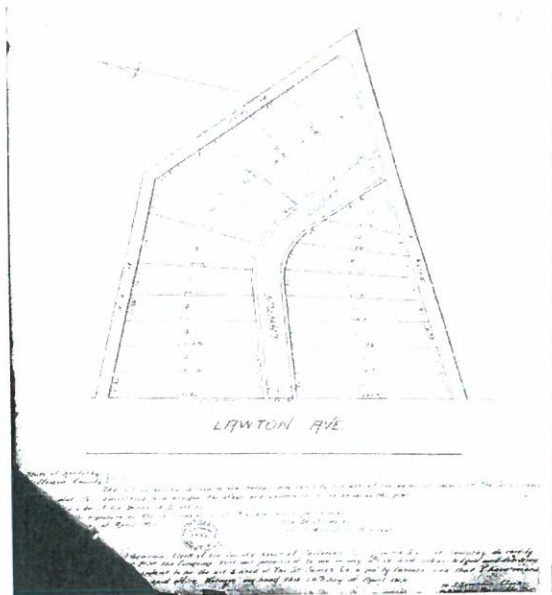

We believe that these properties possess sufficient integrity to meet criterion (a) its character, interest or value as part of the development or heritage of the city and the Commonwealth; (d) its embodiment of distinguishing characteristics of an architectural type or specimen; and (e) its historic significance is based on its association with underrepresented history within the city, the Commonwealth, or the nation.

We understand that the Commission may only designate a structure or property if it receives a petition requesting such designation and the petition contains the verified signatures and addresses of no fewer than 200 residents of the Louisville Metro required by Section 32.260(I) of the Amended Landmarks Ordinance effective August 8, 2019.

Information for designation of individual local landmarks and historic districts can be obtained by downloading the following web site: <https://louisvilleky.gov/government/planning-design/historic-preservation-urban-design> or by calling (502) 574-2868.

Signature	Print Name (print clearly)	Address	Zip code	Phone Number
1. <i>[Signature]</i>	Elizabeth Scruton	716 Gwendolyn	40203	
2. <i>[Signature]</i>	RANDY RAYMOND	899 BRADFORD DR	40201	
3. <i>[Signature]</i>	Rafael Ladner-Prie	432 Camp St	40203	
4. <i>[Signature]</i>	Luisa Powell	432 Camp St	40203	
5. <i>[Signature]</i>	Clare Hagun	432 Camp St	40203	
6. <i>[Signature]</i>	Curtis Hall	626 E. St Catherine	40203	
7. <i>[Signature]</i>	Mitchell H. Huggins	623 Camp St	40203	
8. <i>[Signature]</i>	Noah Smith	626 Camp St	40203	

22-LANDMARK-001



The Courier-Journal (Louisville, Kentucky) · 6 Mar 1902, Thu · Page 10
Downloaded on Jul 29, 2022

LAWTON COURT,

IMPROVEMENT OF PROPERTY
SOUTH OF BURNETT.

Twenty Lots Laid Off As Homes For
Laboring Men—Will Equal
Belgravia.

The east side of Lawton avenue, one square south of Burnett avenue, is to be converted into a handsome court and divided into twenty building lots. This property was purchased last week by the St. James Company from Mr. J. W. Augustus, and yesterday the lots were laid off on a plat of the tract. As quickly as the ground will permit the grading will begin. The court is to be twenty-six feet wide, with a grass plot, set in trees, and with granitoid sidewalks.

The property has a frontage of 250 feet on Lawton avenue, by nearly the same depth. It is north of the handsome improvement recently made by Mr. Fred Barnett, who has built a costly residence there. Street car tracks have been laid out the avenue, and cars will be running early in the spring. On the lot there are now two or three old-time, tumble-down shanties, which will be wiped completely off. The new owners expect to make the property as handsome as Belgravia. There will be twenty lots, 100 to 125 feet deep, with from twenty-five to forty feet front. The St. James Company expects to make the lots attractive to laboring men for homes. There will be restrictions as to colored people ever acquiring a lot in the court. Mr. Charles M. Phillips, secretary and manager of the Louisville Title Company, is president of the St. James Company. It has long been his desire to improve this property and make it desirable for the laborer.



History of Lawton Court parcels:

The Meriwether Neighborhood is a triangular neighborhood south of downtown Louisville, bounded by Preston St., Shelby St., and the CSX railroad tracks. One of the three neighborhoods, including Bradley and St. Josephs, known as "Greater Schnitzelburg," the area derives its name from the nineteenth-century spectator who subdivided the area, David H. Meriwether. Although Meriwether platted the first community in 1871, residents did not begin moving into the neighborhood for another twenty years. The primarily residential area, which contains numerous shotgun houses, was centered around Lincoln-Preston Park.

Meriwether was once a part of the old Fort Hill neighborhood, which took its name from Civil War Fort Horton built to protect the city against possible Confederate attack. Much of the hill on which the fort stood has been added away. By the turn of the century most of the residents along Burnett Ave. were African Americans who found employment in the area's factories along the railroad, the sand and clay quarry, and brick manufacturers.

The 1905 Red Cross Hospital (no connection to American Red Cross) began to provide services to the black community at 1436 S Shelby St. It operated the only nurse-training program in Kentucky for African Americans. Racial integration of Louisville's hospitals and increasing operational costs resulted in the closing of the hospital in 1975.- Louisville Encyclopedia

22-LANDMARK-0002

Petition Requesting Individual Local Landmark Designation for

**1467 S. Preston St, 401, 402, 402 ½, 403, 404, 405, 406, 407, 408, 409,
410, 411, 412, 413, 414, 415, 416, 417, 418, 419 Lawton Court**

Email signed petition pages to Jody Dahmer at jodydahmer@gmail.com

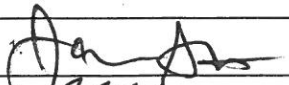

We, the residents of Louisville Metro hereby request that the Louisville Metro Historic Landmarks and Preservation Districts Commission conduct a study and hold a public hearing to determine if 1467 S. Preston Street and the properties on Lawton Court listed above should be established as an Individual Local Landmark pursuant to LMCO 32.260 (l) as amended on August 8, 2019. The boundaries are identified on the attached map. We request designation in an effort to protect the significant historic structure or property in the face of anticipated change.

Lawton Court was originally platted in 1902 by the St. James Company with the idea that it would be a Belgravia Court for men who worked as laborers and their families. Built in 1912, this historic walking court is one of only a handful left in the city designed for pedestrians instead of cars. This is the only documented walking court left in the city with shotgun style housing on both sides and is architecturally and historically significant for their association with the development of the Meriwether Neighborhood, their unique layout as a walking court, and the history of the working class in Louisville, which has not been very researched.

We believe that these properties possess sufficient integrity to meet criterion (a) its character, interest or value as part of the development or heritage of the city and the Commonwealth; (d) its embodiment of distinguishing characteristics of an architectural type or specimen; and (e) its historic significance is based on its association with underrepresented history within the city, the Commonwealth, or the nation.

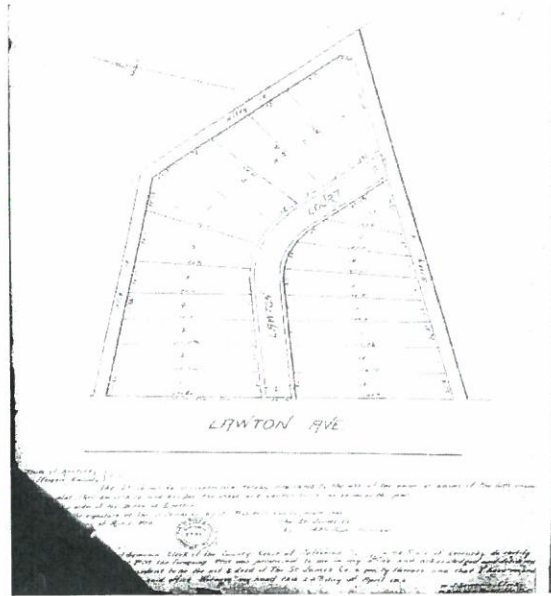

We understand that the Commission may only designate a structure or property if it receives a petition requesting such designation and the petition contains the verified signatures and addresses of no fewer than 200 residents of the Louisville Metro required by Section 32.260(l) of the Amended Landmarks Ordinance effective August 8, 2019.

Information for designation of individual local landmarks and historic districts can be obtained by downloading the following web site: <https://louisvilleky.gov/government/planning-design/historic-preservation-urban-design> or by calling (502) 574-2868.

Signature	Print Name (print clearly)	Address	Zip code	Phone Number
	James Stone	6310 Henricks Rd	47126	
	Nahom Tseng	1225 S. 1st	40203	
3.				
4.				
5.				
6.				
7.				
8.				

RECEIVED
AUG 16 2022
PLANNING & DESIGN
SERVICES

22-LANDMARK-0002



The Courier-Journal (Louisville, Kentucky) · 6 Mar 1902, Thu · Page 10
Downloaded on Jul 29, 2022

LAWTON COURT,

IMPROVEMENT OF PROPERTY
SOUTH OF BURNETT.

Twenty Lots Laid Off As Homes For
Laboring Men—Will Equal
Belgravia.

The east side of Lawton avenue, one square south of Burnett avenue, is to be converted into a handsome court and divided into twenty building lots. This property was purchased last week by the St. James Company from Mr. J. W. Augustus, and yesterday the lots were laid off on a plat of the tract. As quickly as the ground will permit the grading will begin. The court is to be twenty-six feet wide, with a grass plot, set in trees, and with granitoid sidewalks.

The property has a frontage of 250 feet on Lawton avenue, by nearly the same depth. It is north of the handsome improvement recently made by Mr. Fred Gornert, who has built a costly residence there. Street car tracks have been laid out the avenue, and cars will be running early in the spring. On the lot there are now two or three old-time, tumble-down shanties, which will be speedily and completely off. The new owners expect to make the property as handsome as Belgravia. There will be twenty lots, 100 to 125 feet deep, with from twenty-five to forty feet front. The St. James Company expects to make the lots attractive to laboring men for homes. There will be restrictions as to colored people ever acquiring a lot in the court.

Mr. Charles St. Phillips, secretary and manager of the Louisville Title Company, is president of the St. James Company. It has long been his desire to improve this property and make it desirable for the laborer.



History of Lawton Court parcels:

The Meriwether Neighborhood is a triangular neighborhood south of downtown Louisville, bounded by Preston St., Shelby St., and the CSX railroad tracks. One of the three neighborhoods, including Bradley and St. Josephs, known as "Greater Schnitzelburg," the area derives its name from the nineteenth-century spectator who subdivided the area, David H. Meriwether. Although Meriwether platted the first community in 1871, residents did not begin moving into the neighborhood for another twenty years. The primarily residential area, which contains numerous shotgun houses, was centered around Lincoln-Preston Park.

Meriwether was once a part of the old Fort Hill neighborhood, which took its name from Civil War Fort Horton built to protect the city against possible Confederate attack. Much of the hill on which the fort stood has been leveled away. By the turn of the century most of the residents along Burnett Ave. were African Americans who found employment in the area's factories along the railroad, the sand and clay quarry, and brick manufacturers.

The 1905 Red Cross Hospital (no connection to American Red Cross) began to provide services to the black community at 1436 S Shelby St. It operated the only nurse-training program in Kentucky for African Americans. Racial integration of Louisville's hospitals and increasing operational costs resulted in the closing of the hospital in 1975.- Louisville Encyclopedia

22-LANDMARK-0002

RECEIVED

AUG 16 2022

Petition Requesting Individual Local Landmark Designation for PLANNING & DESIGN SERVICES

1467 S. Preston St, 401, 402, 402 ½, 403, 404, 405, 406, 407, 408, 409, 410, 411, 412, 413, 414, 415, 416, 417, 418, 419 Lawton Court

Email signed petition pages to Jody Dahmer at jodydahmer@gmail.com


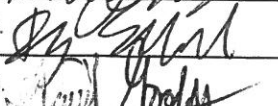
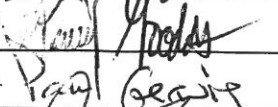




We, the residents of Louisville Metro hereby request that the Louisville Metro Historic Landmarks and Preservation Districts Commission conduct a study and hold a public hearing to determine if 1467 S. Preston Street and the properties on Lawton Court listed above should be established as an Individual Local Landmark pursuant to LMCO 32.260 (I) as amended on August 8, 2019. The boundaries are identified on the attached map. We request designation in an effort to protect the significant historic structure or property in the face of anticipated change.

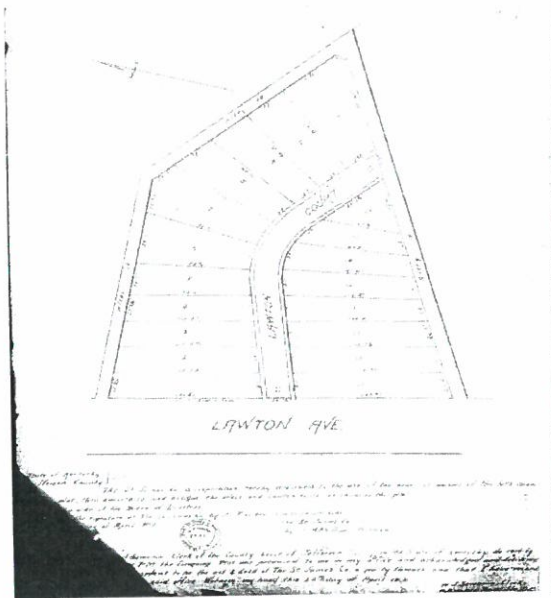

Lawton Court was originally platted in 1902 by the St. James Company with the idea that it would be a Belgravia Court for men who worked as laborers and their families. Built in 1912, this historic walking court is one of only a handful left in the city designed for pedestrians instead of cars. This is the only documented walking court left in the city with shotgun style housing on both sides and is architecturally and historically significant for their association with the development of the Meriwether Neighborhood, their unique layout as a walking court, and the history of the working class in Louisville, which has not been very researched.

We believe that these properties possess sufficient integrity to meet criterion (a) its character, interest or value as part of the development or heritage of the city and the Commonwealth; (d) its embodiment of distinguishing characteristics of an architectural type or specimen; and (e) its historic significance is based on its association with underrepresented history within the city, the Commonwealth, or the nation.

We understand that the Commission may only designate a structure or property if it receives a petition requesting such designation and the petition contains the verified signatures and addresses of no fewer than 200 residents of the Louisville Metro required by Section 32.260(I) of the Amended Landmarks Ordinance effective August 8, 2019.

Information for designation of individual local landmarks and historic districts can be obtained by downloading the following web site: <https://louisvilleky.gov/government/planning-design/historic-preservation-urban-design> or by calling (502) 574-2868.

Signature	Print Name (print clearly)	Address	Zip code	Phone Number
1. 	Kristian Thanden	611 Croft Ave	40203	
2. 	Isaac Schrader	1021 Eastern Pkwy	40217	
3. 	Daniel Goodstein	709 E. Kentucky St.	40203	
4. 	Paul Gerwig	2407 S. Preston St	40217	
5. 	KURT KRISTIAN	862 DAVENPORT BLVD	40203	
6. 	Joshua Rose	13652 Aragon Way	40245	
7. 	Claire Gerwig	918 E York St	40203	
8.				22-LANDMARK-0002



The Courier-Journal (Louisville, Kentucky) · 6 Mar 1902, Thu · Page 10
Downloaded on Jul 29, 2022

LAWTON COURT,

IMPROVEMENT OF PROPERTY
SOUTH OF BURNETT.

Twenty Lots Laid Off As Homes For
Laboring Men—Will Equal
Belgravia.

The east side of Lawton avenue, one square south of Burnett avenue, is to be converted into a handsome court and divided into twenty building lots. This property was purchased last week by the St. James Company from Mr. J. W. Augustus, and yesterday the lots were laid off on a plat of the tract. As quickly as the ground will permit the grading will begin. The court is to be twenty-six feet wide, with a grass plot, set in trees, and with granitoid sidewalks.

The property has a frontage of 250 feet on Lawton avenue, by nearly the same depth. It is north of the handsome improvement recently made by Mr. Fred Barnett, who has built a costly residence there. Street car tracks have been laid out the avenue, and cars will be running early in the spring. On the lot there are now two or three old-time, tumble-down shanties, which will be whiped completely off. The new owners expect to make the property as handsome as Belgravia. There will be twenty lots, 100 to 125 feet deep, with from twenty-five to forty feet front. The St. James Company expects to make the lots attractive to laboring men for homes. There will be restrictions as to colored people ever acquiring a lot in the court.

Mr. Charles M. Phillips, secretary and manager of the Louisville Title Company, is president of the St. James Company. It has long been his desire to improve this property and make it desirable for the laborer.

RECEIVED

AUG 16 2022

PLANNING & DESIGN
SERVICES

History of Lawton Court parcels:

The Meriwether Neighborhood is a triangular neighborhood south of downtown Louisville, bounded by Preston St., Shelby St., and the CSX railroad tracks. One of the three neighborhoods, including Bradley and St. Josephs, known as "Greater Schnitzelburg," the area derives its name from the nineteenth-century spectator who subdivided the area, David H. Meriwether. Although Meriwether platted the first community in 1871, residents did not begin moving into the neighborhood for another twenty years. The primarily residential area, which contains numerous shotgun houses, was centered around Lincoln-Preston Park.

Meriwether was once a part of the old Fort Hill neighborhood, which took its name from Civil War Fort Horton built to protect the city against possible Confederate attack. Much of the hill on which the fort stood has been leveled away. By the turn of the century most of the residents along Burnett Ave. were African Americans who found employment in the area's factories along the railroad, the sand and clay quarry, and brick manufacturers.

The 1905 Red Cross Hospital (no connection to American Red Cross) began to provide services to the black community at 1436 S Shelby St. It operated the only nurse-training program in Kentucky for African Americans. Racial integration of Louisville's hospitals and increasing operational costs resulted in the closing of the hospital in 1975.- Louisville Encyclopedia

22-LANDMARK-0002

RECEIVED

AUG 16 2022

PLANNING & DESIGN
SERVICES**Petition Requesting Individual Local Landmark Designation for****1467 S. Preston St, 401, 402, 402 ½, 403, 404, 405, 406, 407, 408, 409,
410, 411, 412, 413, 414, 415, 416, 417, 418, 419 Lawton Court****Email signed petition pages to Jody Dahmer at jodydahmer@gmail.com**

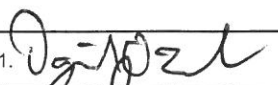


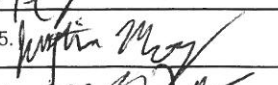

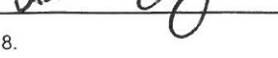
We, the residents of Louisville Metro hereby request that the Louisville Metro Historic Landmarks and Preservation Districts Commission conduct a study and hold a public hearing to determine if 1467 S. Preston Street and the properties on Lawton Court listed above should be established as an Individual Local Landmark pursuant to LMCO 32.260 (l) as amended on August 8, 2019. The boundaries are identified on the attached map. We request designation in an effort to protect the significant historic structure or property in the face of anticipated change.

Lawton Court was originally platted in 1902 by the St. James Company with the idea that it would be a Belgravia Court for men who worked as laborers and their families. Built in 1912, this historic walking court is one of only a handful left in the city designed for pedestrians instead of cars. This is the only documented walking court left in the city with shotgun style housing on both sides and is architecturally and historically significant for their association with the development of the Meriwether Neighborhood, their unique layout as a walking court, and the history of the working class in Louisville, which has not been very researched.

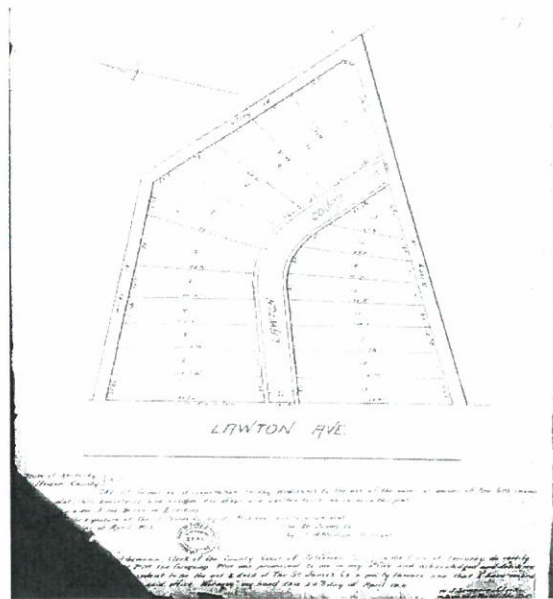

We believe that these properties possess sufficient integrity to meet criterion (a) its character, interest or value as part of the development or heritage of the city and the Commonwealth; (d) its embodiment of distinguishing characteristics of an architectural type or specimen; and (e) its historic significance is based on its association with underrepresented history within the city, the Commonwealth, or the nation.

We understand that the Commission may only designate a structure or property if it receives a petition requesting such designation and the petition contains the verified signatures and addresses of no fewer than 200 residents of the Louisville Metro required by Section 32.260(l) of the Amended Landmarks Ordinance effective August 8, 2019.

Information for designation of individual local landmarks and historic districts can be obtained by downloading the following web site: <https://louisvilleky.gov/government/planning-design/historic-preservation-urban-design> or by calling (502) 574-2868.

Signature	Print Name (print clearly)	Address	Zip code	Phone Number
1. 	Daniel Borsch	1280 Bassett Brook	40204	
2. 	Jay Luckett	1927 Christy Ave	40204	
3. 	EMILY COLEMAN	821 SWAN ST	40204	
4. 	PAUL PICKARD	821 SWAN ST	40204	
5. 	JUSTIN MOG	800 Goullon Ct.	40204	
6. 	Amanda Fulla	801 Goullon Ct.	40204	
7.	Ian van Lierp	7185 Barbee Way	40217	
8.				

22-LANDMARK-0002



The Courier-Journal (Louisville, Kentucky) · 6 Mar 1902, Thu · Page 10
Downloaded on Jul 29, 2022

LAWTON COURT,

IMPROVEMENT OF PROPERTY
SOUTH OF BURNETT.

Twenty Lots Laid Off As Homes For
Laboring Men—Will Equal
Bellevue.

The east side of Lawton avenue, one square south of Burnett avenue, is to be converted into a handsome court and divided into twenty building lots. This property was purchased last week by the St. James Company from Mr. J. W. Augustus, and yesterday the lots were laid off on a plat of the tract. As quickly as the ground will permit the grading will begin. The court is to be twenty-six feet wide, with a grass plot, set in trees, and with granitoid sidewalks.

The property has a frontage of 250 feet on Lawton avenue, by nearly the same depth. It is north of the handsome improvement recently made by Mr. Fred Gierhart, who has built a costly residence there. Street car tracks have been laid out the avenue, and cars will be running early in the spring. On the lot there are now two or three oblique, tumble-down shanties, which will be wiped completely off. The new owners expect to make the property as handsome as Bellevue. There will be twenty lots, 100 to 125 feet deep, with from twenty-five to forty feet front. The St. James Company expects to make the lots attractive to laboring men for homes. There will be restrictions as to colored people ever acquiring a lot in the court.

Mr. Charles M. Phillips, secretary and manager of the Louisville Title Company, is president of the St. James Company. It has long been his desire to improve this property and make it desirable for the laborer.



History of Lawton Court parcels:

The Meriwether Neighborhood is a triangular neighborhood south of downtown Louisville, bounded by Preston St., Shelby St., and the CSX railroad tracks. One of the three neighborhoods, including Bradley and St. Josephs, known as "Greater Schnitzelburg," the area derives its name from the nineteenth-century spectator who subdivided the area, David H. Meriwether. Although Meriwether platted the first community in 1871, residents did not begin moving into the neighborhood for another twenty years. The primarily residential area, which contains numerous shotgun houses, was centered around Lincoln-Preston Park.

Meriwether was once a part of the old Fort Hill neighborhood, which took its name from Civil War Fort Horton built to protect the city against possible Confederate attack. Much of the hill on which the fort stood has been graded away. By the turn of the century most of the residents along Burnett Ave. were African Americans who found employment in the area's factories along the railroad, the sand and clay quarry, and brick manufacturers.

The 1905 Red Cross Hospital (no connection to American Red Cross) began to provide services to the black community at 1436 S Shelby St. It operated the only nurse-training program in Kentucky for African Americans. Racial integration of Louisville's hospitals and increasing operational costs resulted in the closing of the hospital in 1975.- Louisville Encyclopedia

22-LANDMARK-0002

RECEIVED

AUG 16 2022

PLANNING & DESIGN
SERVICES

Petition Requesting Individual Local Landmark Designation for
1467 S. Preston St, 401, 402, 402 ½, 403, 404, 405, 406, 407, 408, 409,
410, 411, 412, 413, 414, 415, 416, 417, 418, 419 Lawton Court

Email signed petition pages to Jody Dahmer at jodydahmer@gmail.com








We, the residents of Louisville Metro hereby request that the Louisville Metro Historic Landmarks and Preservation Districts Commission conduct a study and hold a public hearing to determine if 1467 S. Preston Street and the properties on Lawton Court listed above should be established as an Individual Local Landmark pursuant to LMCO 32.260 (l) as amended on August 8, 2019. The boundaries are identified on the attached map. We request designation in an effort to protect the significant historic structure or property in the face of anticipated change.

Lawton Court was originally platted in 1902 by the St. James Company with the idea that it would be a Belgravia Court for men who worked as laborers and their families. Built in 1912, this historic walking court is one of only a handful left in the city designed for pedestrians instead of cars. This is the only documented walking court left in the city with shotgun style housing on both sides and is architecturally and historically significant for their association with the development of the Meriwether Neighborhood, their unique layout as a walking court, and the history of the working class in Louisville, which has not been very researched.

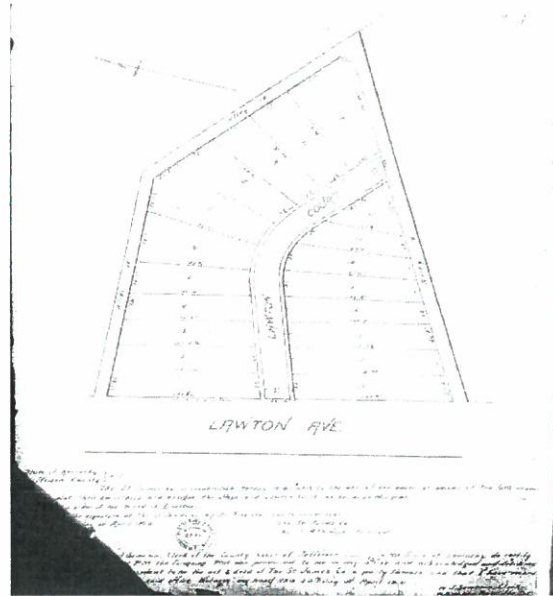

We believe that these properties possess sufficient integrity to meet criterion (a) its character, interest or value as part of the development or heritage of the city and the Commonwealth; (d) its embodiment of distinguishing characteristics of an architectural type or specimen; and (e) its historic significance is based on its association with underrepresented history within the city, the Commonwealth, or the nation.

We understand that the Commission may only designate a structure or property if it receives a petition requesting such designation and the petition contains the verified signatures and addresses of no fewer than 200 residents of the Louisville Metro required by Section 32.260(l) of the Amended Landmarks Ordinance effective August 8, 2019.

Information for designation of individual local landmarks and historic districts can be obtained by downloading the following web site: <https://louisvilleky.gov/government/planning-design/historic-preservation-urban-design> or by calling (502) 574-2868.

Signature	Print Name (print clearly)	Address	Zip code	Phone Number
1. 	Clayton Webb	1301 S Brook St	40208	
2. 	Elyssa Smith	121 E. Ormsby Ave	40203	
3. 	Charles Cook	1438 S. 1st Street	40208	
4. 	Thomas Howard	1375 S. Brad St	40208	
5. 	Jennifer Tregui	1225 S. 1st	40203	
6. 	Laura Neely	1430 S. 1st St.	40208	
7. 	Nash Neely	" "	" "	
8.				

22-LANDMARK-0002



The Courier-Journal (Louisville, Kentucky) · 6 Mar 1902, Thu · Page 10
Downloaded on Jul 29, 2022

LAWTON COURT,

IMPROVEMENT OF PROPERTY
SOUTH OF BURNETT.

Twenty Lots Laid Off As Homes For
Laboring Men—Will Equal
Belgravia.

The east side of Lawton avenue, one square south of Burnett avenue, is to be converted into a handsome court and divided into twenty building lots. This property was purchased last week by the St. James Company from Mr. J. W. Augustus, and yesterday the lots were laid off on a plat of the tract. As quickly as the ground will permit the grading will begin. The court is to be twenty-six feet wide, with a grass plot, set in trees, and with granitoid sidewalks.

The property has a frontage of 250 feet on Lawton avenue, by nearly the same depth. It is north of the handsome improvement recently made by Mr. Fred Gornert, who has built a costly residence there. Street car tracks have been laid out the avenue, and cars will be running early in the spring. On the lot there are now two or three oblique tumble-down shanties, which will be wiped completely off. The new owners expect to make the property as handsome as Belgravia. There will be twenty lots, 100 to 125 feet deep, with from twenty-five to forty feet front. The St. James Company expects to make the lots attractive to laboring men for homes. There will be restrictions as to colored people ever acquiring a lot in the court.

Mr. Charles M. Phillips, secretary and manager of the Louisville Title Company, is president of the St. James Company. It has long been his desire to improve this property and make it desirable for the laborer.



History of Lawton Court parcels:

The Meriwether Neighborhood is a triangular neighborhood south of downtown Louisville, bounded by Preston St., Shelby St., and the CSX railroad tracks. One of the three neighborhoods, including Bradley and St. Josephs, known as "Greater Schnitzelburg," the area derives its name from the nineteenth-century spectator who subdivided the area, David H. Meriwether. Although Meriwether platted the first community in 1871, residents did not begin moving into the neighborhood for another twenty years. The primarily residential area, which contains numerous shotgun houses, was centered around Lincoln-Preston Park.

Meriwether was once a part of the old Fort Hill neighborhood, which took its name from Civil War Fort Horton built to protect the city against possible Confederate attack. Much of the hill on which the fort stood has been leveled away. By the turn of the century most of the residents along Burnett Ave. were African Americans who found employment in the area's factories along the railroad, the sand and clay quarry, and brick manufacturers.

The 1905 Red Cross Hospital (no connection to American Red Cross) began to provide services to the black community at 1436 S Shelby St. It operated the only nurse-training program in Kentucky for African Americans. Racial integration of Louisville's hospitals and increasing operational costs resulted in the closing of the hospital in 1975.- Louisville Encyclopedia

22-LANDMARK-0002

RECEIVED

AUG 16 2022

Petition Requesting Individual Local Landmark Designation for

**1467 S. Preston St, 401, 402, 402 ½, 403, 404, 405, 406, 407, 408, 409,
410, 411, 412, 413, 414, 415, 416, 417, 418, 419 Lawton Court**

Email signed petition pages to Jody Dahmer at jodydahmer@gmail.com

We, the residents of Louisville Metro hereby request that the Louisville Metro Historic Landmarks and Preservation Districts Commission conduct a study and hold a public hearing to determine if 1467 S. Preston Street and the properties on Lawton Court listed above should be established as an Individual Local Landmark pursuant to LMCO 32.260 (l) as amended on August 8, 2019. The boundaries are identified on the attached map. We request designation in an effort to protect the significant historic structure or property in the face of anticipated change.

Lawton Court was originally platted in 1902 by the St. James Company with the idea that it would be a Belgravia Court for men who worked as laborers and their families. Built in 1912, this historic walking court is one of only a handful left in the city designed for pedestrians instead of cars. This is the only documented walking court left in the city with shotgun style housing on both sides and is architecturally and historically significant for their association with the development of the Meriwether Neighborhood, their unique layout as a walking court, and the history of the working class in Louisville, which has not been very researched.

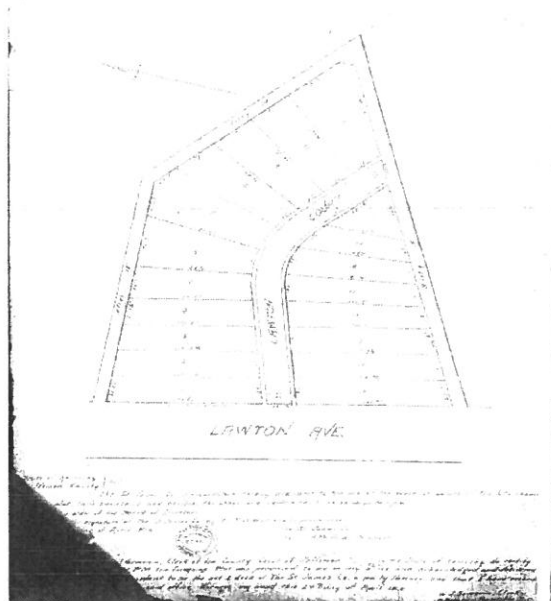
We believe that these properties possess sufficient integrity to meet criterion (a) its character, interest or value as part of the development or heritage of the city and the Commonwealth; (d) its embodiment of distinguishing characteristics of an architectural type or specimen; and (e) its historic significance is based on its association with underrepresented history within the city, the Commonwealth, or the nation.

We understand that the Commission may only designate a structure or property if it receives a petition requesting such designation and the petition contains the verified signatures and addresses of no fewer than 200 residents of the Louisville Metro required by Section 32.260(l) of the Amended Landmarks Ordinance effective August 8, 2019.

Information for designation of individual local landmarks and historic districts can be obtained by downloading the following web site: <https://louisvilleky.gov/government/planning-design/historic-preservation-urban-design> or by calling (502) 574-2868.

Signature	Print Name (print clearly)	Address	Zip code	Phone Number
1. <i>Michael E. Zander</i>	MICHAEL ZANDER	614 MAYLAWNA	40217	
2. <i>Bob Sarver</i>	Bob Sarver	213 So. Preston	40217	
3. <i>Laura Pitvorec</i>	Laura Pitvorec	2548 Ridgeview Ave	40217	
4. <i>Gail Linville</i>	GAIL LINVILLE	526 Atwood	40217	
5. <i>Sonny Whitley</i>	TOMMY WHITLEY	616 HAZARD AVE	40217	
6. <i>Max Green</i>	Max Green	501 E Bardar	40217	
7.				
8.				

22-LANDMARK-0002



The Courier-Journal (Louisville, Kentucky) - 6 Mar 1902, Thu - Page 10
Downloaded on Jul 29, 2022

LAWTON COURT,

IMPROVEMENT OF PROPERTY
SOUTH OF BURNETT.

Twenty Lots Laid Off As Homes For
Laboring Men—Will Equal
Belgravia.

The east side of Lawton Avenue, one square south of Burnett Avenue, is to be converted into a handsome court and divided into twenty building lots. This property was purchased last week by the St. James Company from Mr. J. W. Augustus, and yesterday the lots were laid off on a plat of the tract. As quickly as the ground will permit the grading will begin. The court is to be twenty-six feet wide, with a grass plot, set in trees, and with granitoid sidewalks.

The property has a frontage of 250 feet on Lawton Avenue, by nearly the same depth. It is north of the handsome improvement recently made by Mr. Fred Cornett, who has built a costly residence there. Street car tracks have been laid out the avenue, and cars will be running early in the spring. On the lot there are now two or three old-time, unsightly shanties, which will be wiped completely off. The new owners expect to make the property as handsome as Belgravia. There will be twenty lots, 30 to 125 feet deep, with from twenty-five to forty feet front. The St. James Company expects to make the lots attractive to laboring men for homes. There will be rentitions as to colored people ever acquiring a lot in the court.

Mr. Charles M. Phillips, secretary and manager of the Louisville Title Company, is president of the St. James Company. It has long been his desire to improve this property and make it desirable for the laborer.

RECEIVED

AUG 16 2022

PLANNING & DESIGN
SERVICES

History of Lawton Court parcels:

The Meriwether Neighborhood is a triangular neighborhood south of downtown Louisville, bounded by Preston St., Shelby St., and the CSX railroad tracks. One of the three neighborhoods, including Bradley and St. Josephs, known as "Greater Schnitzelburg," the area derives its name from the nineteenth-century spectator who subdivided the area, David H. Meriwether. Although Meriwether platted the first community in 1871, residents did not begin moving into the neighborhood for another twenty years. The primarily residential area, which contains numerous shotgun houses, was centered around Lincoln-Preston Park.

riwether was once a part of the old Fort Hill neighborhood, which took its name from Civil War Fort Horton. It to protect the city against possible Confederate attack. Much of the hill on which the fort stood has been ded away. By the turn of the century most of the residents along Burnett Ave. were African Americans who nd employment in the area's factories along the railroad, the sand and clay quarry, and brick manufacturers.

1905 Red Cross Hospital (no connection to American Red Cross) began to provide services to the black mmunity at 1436 S Shelby St. It operated the only nurse-training program in Kentucky for African Americans. cial integration of Louisville's hospitals and increasing operational costs resulted in the closing of the hospital 975.- Louisville Encyclopedia

22-LANDMARK-0002

RECEIVED

AUG 16 2022

Petition Requesting Individual Local Landmark Designation for

1467 S. Preston St, 401, 402, 402 ½, 403, 404, 405, 406, 407, 408, 409, 410, 411, 412, 413, 414, 415, 416, 417, 418, 419 Lawton Court

Email signed petition pages to Jody Dahmer at jodydahmer@gmail.com



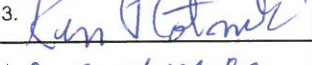
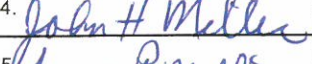




We, the residents of Louisville Metro hereby request that the Louisville Metro Historic Landmarks and Preservation Districts Commission conduct a study and hold a public hearing to determine if 1467 S. Preston Street and the properties on Lawton Court listed above should be established as an Individual Local Landmark pursuant to LMCO 32.260 (I) as amended on August 8, 2019. The boundaries are identified on the attached map. We request designation in an effort to protect the significant historic structure or property in the face of anticipated change.

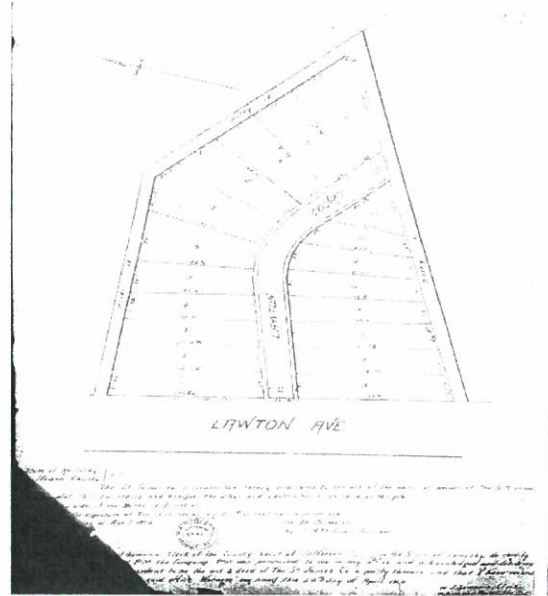

Lawton Court was originally platted in 1902 by the St. James Company with the idea that it would be a Belgravia Court for men who worked as laborers and their families. Built in 1912, this historic walking court is one of only a handful left in the city designed for pedestrians instead of cars. This is the only documented walking court left in the city with shotgun style housing on both sides and is architecturally and historically significant for their association with the development of the Meriwether Neighborhood, their unique layout as a walking court, and the history of the working class in Louisville, which has not been very researched.

We believe that these properties possess sufficient integrity to meet criterion (a) its character, interest or value as part of the development or heritage of the city and the Commonwealth; (d) its embodiment of distinguishing characteristics of an architectural type or specimen; and (e) its historic significance is based on its association with underrepresented history within the city, the Commonwealth, or the nation.

We understand that the Commission may only designate a structure or property if it receives a petition requesting such designation and the petition contains the verified signatures and addresses of no fewer than 200 residents of the Louisville Metro required by Section 32.260(I) of the Amended Landmarks Ordinance effective August 8, 2019.

Information for designation of individual local landmarks and historic districts can be obtained by downloading the following web site: <https://louisvilleky.gov/government/planning-design/historic-preservation-urban-design> or by calling (502) 574-2868.

Signature	Print Name (print clearly)	Address	Zip code	Phone Number
	Kirk Stewart	1316 S. Brook St	40208	
2. 	Tom Woodcock	1366 S. 1st	40208	
3. 	Kenneth Plotnick	1398 So 1st	40208	
4. 	John H. Miller	1254 S. Floyd	40203	
5. 	Susan P. Miller	1254 S. Floyd St.	40203	
6. 	J. Shawn White	1109 S. 1st	40203	
7. 	BUREVIN JENKINS	1366 S. 1st St.	40208	
8. 	Burevin Jenkins	1366 S. 1st St.	40208	



The Courier-Journal (Louisville, Kentucky) · 6 Mar 1902, Thu · Page 10
Downloaded on Jul 29, 2022

LAWTON COURT,

IMPROVEMENT OF PROPERTY
SOUTH OF BURNETT.

Twenty Lots Laid Off As Homes For
Laboring Men—Will Equal
Belgravia.

The east side of Lawton avenue, one square south of Burnett avenue, is to be converted into a handsome court and divided into twenty building lots. This property was purchased last week by the St. James Company from Mr. J. W. Augustus, and yesterday the lots were laid off on a plat of the tract. As quickly as the ground will permit the grading will begin. The court is to be twenty-six feet wide, with a grass plot, set in trees, and with granitoid sidewalks.

The property has a frontage of 250 feet on Lawton avenue, by nearly the same depth. It is north of the handsome improvement recently made by Mr. Fred Gornert, who has built a costly residence there. Street car tracks have been laid out the avenue, and cars will be running early in the spring. On the lot there are now two or three old-time, tumble-down shanties, which will be wiped completely out. The new owners expect to make the property as handsome as Belgravia. There will be twenty lots, 100 to 125 feet deep, with front twenty-five to forty feet front. The St. James Company expects to make the lots attractive to laboring men for homes. There will be restrictions as to colored people ever acquiring a lot in the court.

Mr. Charles M. Phillips, secretary and manager of the Louisville Tilt Company, is president of the St. James Company. It has long been his desire to improve this property and make it desirable for the laborer.

RECEIVED

AUG 16 2022

PLANNING & DESIGN
SERVICES

History of Lawton Court parcels:

The Meriwether Neighborhood is a triangular neighborhood south of downtown Louisville, bounded by Preston St., Shelby St., and the CSX railroad tracks. One of the three neighborhoods, including Bradley and St. Josephs, known as "Greater Schnitzelburg," the area derives its name from the nineteenth-century spectator who subdivided the area, David H. Meriwether. Although Meriwether platted the first community in 1871, residents did not begin moving into the neighborhood for another twenty years. The primarily residential area, which contains numerous shotgun houses, was centered around Lincoln-Preston Park.

Meriwether was once a part of the old Fort Hill neighborhood, which took its name from Civil War Fort Horton built to protect the city against possible Confederate attack. Much of the hill on which the fort stood has been leveled away. By the turn of the century most of the residents along Burnett Ave. were African Americans who found employment in the area's factories along the railroad, the sand and clay quarry, and brick manufacturers.

The 1905 Red Cross Hospital (no connection to American Red Cross) began to provide services to the black community at 1436 S Shelby St. It operated the only nurse-training program in Kentucky for African Americans. Racial integration of Louisville's hospitals and increasing operational costs resulted in the closing of the hospital in 1975.- Louisville Encyclopedia

22-LANDMARK-0002

RECEIVED

AUG 16 2022

PLANNING & DESIGN
SERVICES

Petition Requesting Individual Local Landmark Designation for
1467 S. Preston St, 401, 402, 402 ½, 403, 404, 405, 406, 407, 408, 409,
410, 411, 412, 413, 414, 415, 416, 417, 418, 419 Lawton Court

Email signed petition pages to Jody Dahmer at jodydahmer@gmail.com

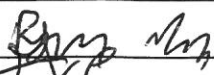


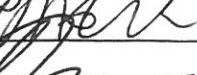
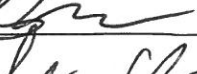


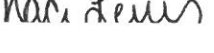
We, the residents of Louisville Metro hereby request that the Louisville Metro Historic Landmarks and Preservation Districts Commission conduct a study and hold a public hearing to determine if 1467 S. Preston Street and the properties on Lawton Court listed above should be established as an Individual Local Landmark pursuant to LMCO 32.260 (I) as amended on August 8, 2019. The boundaries are identified on the attached map. We request designation in an effort to protect the significant historic structure or property in the face of anticipated change.

Lawton Court was originally platted in 1902 by the St. James Company with the idea that it would be a Belgravia Court for men who worked as laborers and their families. Built in 1912, this historic walking court is one of only a handful left in the city designed for pedestrians instead of cars. This is the only documented walking court left in the city with shotgun style housing on both sides and is architecturally and historically significant for their association with the development of the Meriwether Neighborhood, their unique layout as a walking court, and the history of the working class in Louisville, which has not been very researched.

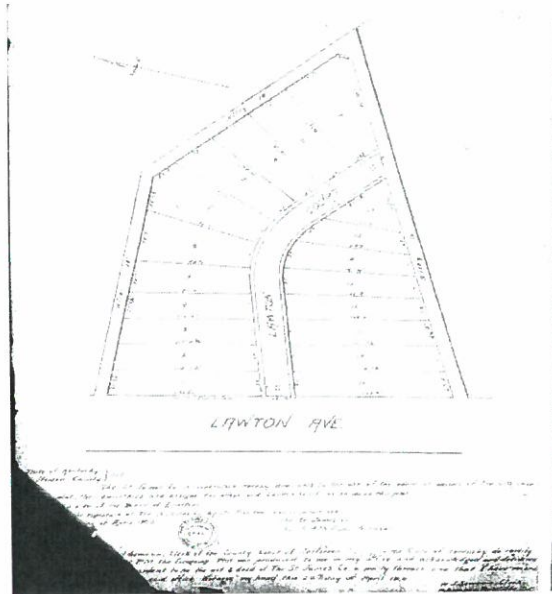

We believe that these properties possess sufficient integrity to meet criterion (a) its character, interest or value as part of the development or heritage of the city and the Commonwealth; (d) its embodiment of distinguishing characteristics of an architectural type or specimen; and (e) its historic significance is based on its association with underrepresented history within the city, the Commonwealth, or the nation.

We understand that the Commission may only designate a structure or property if it receives a petition requesting such designation and the petition contains the verified signatures and addresses of no fewer than 200 residents of the Louisville Metro required by Section 32.260(I) of the Amended Landmarks Ordinance effective August 8, 2019.

Information for designation of individual local landmarks and historic districts can be obtained by downloading the following web site: <https://louisvilleky.gov/government/planning-design/historic-preservation-urban-design> or by calling (502) 574-2868.

Signature	Print Name (print clearly)	Address	Zip code	Phone Number
1. 	Ryan Masses	1033 greenleaf rd	40213	
2. 	Greg Capello	731 Kensington	40208	
3. 	Jesse Carpentier	325 E St Catherine	40203	
4. 	Michael Schnabel	1515 Gaddard Ave	40204	
5. 	Sam Meyer	1309 Hepburn	40204	
6. 	Ian Huchment	2355 PAYNE ST	40206	
7. 	Alexis Massey	1309 Hepburn Ave	40204	
8. 	Traci Lewis	1922 BANK ST	40203	

11-2-21 INDY MARK-000



The Courier-Journal (Louisville, Kentucky) · 6 Mar 1902, Thu · Page 10
Downloaded on Jul 29, 2022

LAWTON COURT,
IMPROVEMENT OF PROPERTY
SOUTH OF BURNETT.

Twenty Lots Laid Off As Homes For
Laboring Men—Will Equal
Belgravia.

The east side of Lawton avenue, one square south of Burnett avenue, is to be converted into a handsome court and divided into twenty building lots. This property was purchased last week by the St. James Company from Mr. J. W. Aquinas, and yesterday the lots were laid off on a plat of the tract. As quickly as the ground will permit the grading will begin. The court is to be twenty-six feet wide, with a grass plot, set in trees, and with granite sidewalk.

The property has a frontage of 350 feet on Lawton avenue, by nearly the same depth. It is north of the handsome improvement recently made by Mr. Fred Gomer, who has built a costly residence there. Street car tracks have been laid out the avenue, and cars will be running early in the spring. On the lot there are now two or three old-time, tumble-down shanties, which will be wiped completely out. The new owners expect to make the property as handsome as Belgravia. There will be twenty lots, 100 to 125 feet deep, with from twenty-five to forty feet front. The St. James Company expects to make the lots attractive to laboring men for homes. There will be restrictions as to colored people ever acquiring a lot in the court.

Mr. Charles M. Phillips, secretary and manager of the Louisville Title Company, is president of the St. James Company. It has long been his desire to improve this property and make it desirable for the laborer.



History of Lawton Court parcels:

The Meriwether Neighborhood is a triangular neighborhood south of downtown Louisville, bounded by Preston St., Shelby St., and the CSX railroad tracks. One of the three neighborhoods, including Bradley and St. Josephs, known as "Greater Schnitzelburg," the area derives its name from the nineteenth-century spectator who subdivided the area, David H. Meriwether. Although Meriwether platted the first community in 1871, residents did not begin moving into the neighborhood for another twenty years. The primarily residential area, which contains numerous shotgun houses, was centered around Lincoln-Preston Park.

Meriwether was once a part of the old Fort Hill neighborhood, which took its name from Civil War Fort Horton built to protect the city against possible Confederate attack. Much of the hill on which the fort stood has been added away. By the turn of the century most of the residents along Burnett Ave. were African Americans who found employment in the area's factories along the railroad, the sand and clay quarry, and brick manufacturers.

The 1905 Red Cross Hospital (no connection to American Red Cross) began to provide services to the black community at 1436 S Shelby St. It operated the only nurse-training program in Kentucky for African Americans. The racial integration of Louisville's hospitals and increasing operational costs resulted in the closing of the hospital in 1975.- Louisville Encyclopedia

22-LANDMARK-0002

RECEIVED

AUG 16 2022

Petition Requesting Individual Local Landmark Designation for PLANNING & DESIGN SERVICES

1467 S. Preston St, 401, 402, 402 ½, 403, 404, 405, 406, 407, 408, 409, 410, 411, 412, 413, 414, 415, 416, 417, 418, 419 Lawton Court

Email signed petition pages to Jody Dahmer at jodydahmer@gmail.com

We, the residents of Louisville Metro hereby request that the Louisville Metro Historic Landmarks and Preservation Districts Commission conduct a study and hold a public hearing to determine if 1467 S. Preston Street and the properties on Lawton Court listed above should be established as an Individual Local Landmark pursuant to LMCO 32.260 (I) as amended on August 8, 2019. The boundaries are identified on the attached map. We request designation in an effort to protect the significant historic structure or property in the face of anticipated change.

Lawton Court was originally platted in 1902 by the St. James Company with the idea that it would be a Belgravia Court for men who worked as laborers and their families. Built in 1912, this historic walking court is one of only a handful left in the city designed for pedestrians instead of cars. This is the only documented walking court left in the city with shotgun style housing on both sides and is architecturally and historically significant for their association with the development of the Meriwether Neighborhood, their unique layout as a walking court, and the history of the working class in Louisville, which has not been very researched.

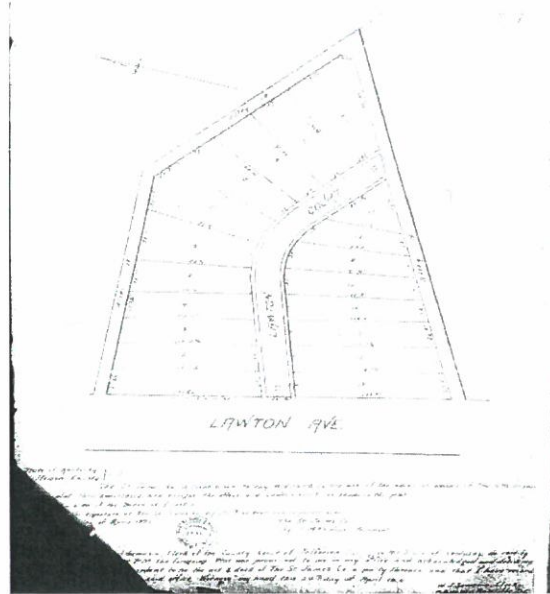

We believe that these properties possess sufficient integrity to meet criterion (a) its character, interest or value as part of the development or heritage of the city and the Commonwealth; (d) its embodiment of distinguishing characteristics of an architectural type or specimen; and (e) its historic significance is based on its association with underrepresented history within the city, the Commonwealth, or the nation.

We understand that the Commission may only designate a structure or property if it receives a petition requesting such designation and the petition contains the verified signatures and addresses of no fewer than 200 residents of the Louisville Metro required by Section 32.260(I) of the Amended Landmarks Ordinance effective August 8, 2019.

Information for designation of individual local landmarks and historic districts can be obtained by downloading the following web site: <https://louisvilleky.gov/government/planning-design/historic-preservation-urban-design> or by calling (502) 574-2868.

Signature	Print Name (print clearly)	Address	Zip code	Phone Number
1.	Otis T. Crawford Jr.	668 S BARBEE WAY	40217	
2.	Olivia Lewallen	11203 Ginger Rd.	40229	
3.	Erin Bruker	4559 S 1st St, #2	40214	
4.	Anita Hall	1126 Schiller Ave	40204	
5.				
6.				
7.				
8.				

22-LANDMARK-0002



The Courier-Journal (Louisville, Kentucky) · 6 Mar 1902, Thu · Page 10
Downloaded on Jul 29, 2022

LAWTON COURT,

IMPROVEMENT OF PROPERTY
SOUTH OF BURNETT.

Twenty Lots Laid Out As Homes For
Laboring Men—Will Equal
Belgravia.

The east side of Lawton avenue, one square south of Burnett avenue, is to be converted into a handsome court and divided into twenty building lots. This property was purchased last week by the St. James Company from Mr. J. W. Augustus, and yesterday the lots were laid out on a plat of the tract. As quickly as the ground will permit the grading will begin. The court is to be twenty-six feet wide, with a grass plot set in trees, and with granite sidewalk.

The property has a frontage of 250 feet on Lawton avenue, by nearly the same depth. It is north of the handsome improvement recently made by Mr. Fred Burnett, who has built a costly residence there. Street car tracks have been laid out the avenue, and cars will be running early in the spring. On the lot there are now two or three old-time, tumble-down shanties, which will be wiped completely off. The new owners expect to make the property as handsome as Belgravia. There will be twenty-five to thirty lots, 100 to 125 feet deep, with from twenty-five to forty feet front. The St. James Company expects to make the lots attractive to laboring men for homes. There will be restrictions as to colored people ever acquiring a lot in the court.

Mr. Charles M. Phillips, secretary and manager of the Louisville Tidel Company, is president of the St. James Company. It has long been his desire to improve this property and make it desirable for the laborer.



History of Lawton Court parcels:

The Meriwether Neighborhood is a triangular neighborhood south of downtown Louisville, bounded by Preston St., Shelby St., and the CSX railroad tracks. One of the three neighborhoods, including Bradley and St. Josephs, known as "Greater Schnitzelburg," the area derives its name from the nineteenth-century spectator who subdivided the area, David H. Meriwether. Although Meriwether platted the first community in 1871, residents did not begin moving into the neighborhood for another twenty years. The primarily residential area, which contains numerous shotgun houses, was centered around Lincoln-Preston Park.

Meriwether was once a part of the old Fort Hill neighborhood, which took its name from Civil War Fort Horton built to protect the city against possible Confederate attack. Much of the hill on which the fort stood has been added away. By the turn of the century most of the residents along Burnett Ave. were African Americans who found employment in the area's factories along the railroad, the sand and clay quarry, and brick manufacturers.

The 1905 Red Cross Hospital (no connection to American Red Cross) began to provide services to the black community at 1436 S Shelby St. It operated the only nurse-training program in Kentucky for African Americans. Racial integration of Louisville's hospitals and increasing operational costs resulted in the closing of the hospital in 1975.- Louisville Encyclopedia

22-LANDMARK-0002

RECEIVED

AUG 16 2022

Petition Requesting Individual Local Landmark Designation for PLANNING & DESIGN SERVICES

**1467 S. Preston St, 401, 402, 402 ½, 403, 404, 405, 406, 407, 408, 409,
410, 411, 412, 413, 414, 415, 416, 417, 418, 419 Lawton Court**

Email signed petition pages to Jody Dahmer at jodydahmer@gmail.com

We, the residents of Louisville Metro hereby request that the Louisville Metro Historic Landmarks and Preservation Districts Commission conduct a study and hold a public hearing to determine if 1467 S. Preston Street and the properties on Lawton Court listed above should be established as an Individual Local Landmark pursuant to LMCO 32.260 (l) as amended on August 8, 2019. The boundaries are identified on the attached map. We request designation in an effort to protect the significant historic structure or property in the face of anticipated change.

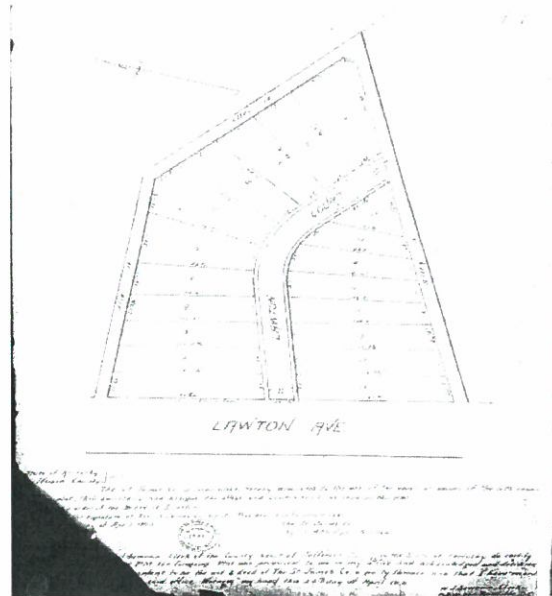

Lawton Court was originally platted in 1902 by the St. James Company with the idea that it would be a Belgravia Court for men who worked as laborers and their families. Built in 1912, this historic walking court is one of only a handful left in the city designed for pedestrians instead of cars. This is the only documented walking court left in the city with shotgun style housing on both sides and is architecturally and historically significant for their association with the development of the Meriwether Neighborhood, their unique layout as a walking court, and the history of the working class in Louisville, which has not been very researched.

We believe that these properties possess sufficient integrity to meet criterion (a) its character, interest or value as part of the development or heritage of the city and the Commonwealth; (d) its embodiment of distinguishing characteristics of an architectural type or specimen; and (e) its historic significance is based on its association with underrepresented history within the city, the Commonwealth, or the nation.

We understand that the Commission may only designate a structure or property if it receives a petition requesting such designation and the petition contains the verified signatures and addresses of no fewer than 200 residents of the Louisville Metro required by Section 32.260(l) of the Amended Landmarks Ordinance effective August 8, 2019.

Information for designation of individual local landmarks and historic districts can be obtained by downloading the following web site: <https://louisvilleky.gov/government/planning-design/historic-preservation-urban-design> or by calling (502) 574-2868.

Signature	Print Name (print clearly)	Address	Zip code	Phone Number
1. Patsy Klausius	Patsy Klausius	935 Audubon PK	40213	
2. Lucy Klausius	Lucy Klausius	3917 Elmwood Ave.	40207	
3. Cindy Schnell	Cindy Schnell	2428 Emil Ave.	40217	
4. Sydney White	Sydney White	4502 Southcrest Dr	40215	
5. Jake Bonikowski	Jake Bonikowski	904 Lydia St. Apt 4	40217	
6. Emily Brickey-Ong	Emily Brickey-Ong	904 Lydia St. #1	40217	
7. Dwight Haggard	Dwight Haggard	663 S Beechey Way	40217	
8. Cecilia Durbin	Cecilia Durbin	2425 Concord Dr.	40217	



The Courier-Journal (Louisville, Kentucky) · 6 Mar 1902, Thu · Page 10
Downloaded on Jul 29, 2022

LAWTON COURT,

IMPROVEMENT OF PROPERTY
SOUTH OF BURNETT.

Twenty Lots Laid Off As Homes For
Laboring Men—Will Equal
Belgravia.

The east side of Lawton avenue, one square south of Burnett avenue, is to be converted into a handsome court and divided into twenty building lots. This property was purchased last week by the St. James Company from Mr. J. W. Augustus, and yesterday the lots were laid off on a plat of the tract. As quickly as the ground will permit the grading will begin. The court is to be twenty-six feet wide, with a grass plot, set in trees, and with grand old side-walks.

The property has a frontage of 350 feet on Lawton avenue, by nearly the same depth. It is north of the handsome improvement recently made by Mr. Fred Garrett, who has built a costly residence there. Street car tracks have been laid out the avenue, and cars will be running early in the spring. On the lot there are now two or three old-time, tumble-down shanties, which will be wiped completely off. The new owners expect to make the property as handsome as Belgravia. There will be twenty lots, 100 to 125 feet deep, with from twenty-five to forty feet front. The St. James Company expects to make the lots attractive to blue-collar men for homes. There will be restrictions as to colored people ever acquiring a lot in the court.

Mr. Charles M. Phillips, secretary and manager of the Louisville Title Company, is president of the St. James Company. It has long been his desire to improve this property and make it desirable for the laborer.



History of Lawton Court parcels:

The Meriwether Neighborhood is a triangular neighborhood south of downtown Louisville, bounded by Preston St., Shelby St., and the CSX railroad tracks. One of the three neighborhoods, including Bradley and St. Josephs, known as "Greater Schnitzelburg," the area derives its name from the nineteenth-century spectator who subdivided the area, David H. Meriwether. Although Meriwether platted the first community in 1871, residents did not begin moving into the neighborhood for another twenty years. The primarily residential area, which contains numerous shotgun houses, was centered around Lincoln-Preston Park.

Meriwether was once a part of the old Fort Hill neighborhood, which took its name from Civil War Fort Horton built to protect the city against possible Confederate attack. Much of the hill on which the fort stood has been added away. By the turn of the century most of the residents along Burnett Ave. were African Americans who found employment in the area's factories along the railroad, the sand and clay quarry, and brick manufacturers.

The 1905 Red Cross Hospital (no connection to American Red Cross) began to provide services to the black community at 1436 S Shelby St. It operated the only nurse-training program in Kentucky for African Americans. Racial integration of Louisville's hospitals and increasing operational costs resulted in the closing of the hospital in 1975.- Louisville Encyclopedia

22-LANDMARK-0002

RECEIVED

AUG 16 2022

Petition Requesting Individual Local Landmark Designation for

**1467 S. Preston St, 401, 402, 402 ½, 403, 404, 405, 406, 407, 408, 409,
410, 411, 412, 413, 414, 415, 416, 417, 418, 419 Lawton Court**

Email signed petition pages to Jody Dahmer at jodydahmer@gmail.com









We, the residents of Louisville Metro hereby request that the Louisville Metro Historic Landmarks and Preservation Districts Commission conduct a study and hold a public hearing to determine if 1467 S. Preston Street and the properties on Lawton Court listed above should be established as an Individual Local Landmark pursuant to LMCO 32.260 (l) as amended on August 8, 2019. The boundaries are identified on the attached map. We request designation in an effort to protect the significant historic structure or property in the face of anticipated change.

Lawton Court was originally platted in 1902 by the St. James Company with the idea that it would be a Belgravia Court for men who worked as laborers and their families. Built in 1912, this historic walking court is one of only a handful left in the city designed for pedestrians instead of cars. This is the only documented walking court left in the city with shotgun style housing on both sides and is architecturally and historically significant for their association with the development of the Meriwether Neighborhood, their unique layout as a walking court, and the history of the working class in Louisville, which has not been very researched.

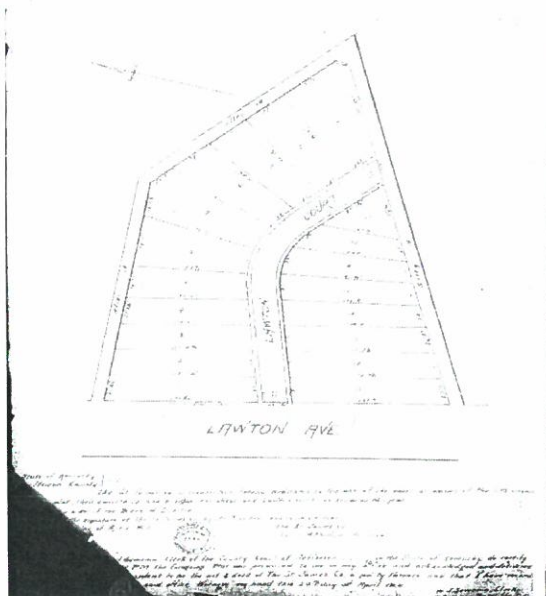

We believe that these properties possess sufficient integrity to meet criterion (a) its character, interest or value as part of the development or heritage of the city and the Commonwealth; (d) its embodiment of distinguishing characteristics of an architectural type or specimen; and (e) its historic significance is based on its association with underrepresented history within the city, the Commonwealth, or the nation.

We understand that the Commission may only designate a structure or property if it receives a petition requesting such designation and the petition contains the verified signatures and addresses of no fewer than 200 residents of the Louisville Metro required by Section 32.260(l) of the Amended Landmarks Ordinance effective August 8, 2019.

Information for designation of individual local landmarks and historic districts can be obtained by downloading the following web site: <https://louisvilleky.gov/government/planning-design/historic-preservation-urban-design> or by calling (502) 574-2868.

Signature	Print Name (print clearly)	Address	Zip code	Phone Number
1. 	Ansley Stuart	635 Atwood St Louisville, KY 40217	40217	
2. 	Marcella Bagniewski	1003 E Breckinridge St Apt 2	40204	
3. 	Solange Minsien	433 E ORMSBY AVE	40203	
4. 	IAN SHEPHERD	433 E ORMSBY AVE	40203	
5. 	HANNAH REIER	624 CAMP ST	40203	
6. 	Gabrielle Bundy	636 E Burnett Ave	40217	
7. 	Ann Coffey	3340 Hiddoway	40023	
8. 	Steve Dahmer	3340 Hiddoway	40023	

22-1 AND MARK-0002



The Courier-Journal (Louisville, Kentucky) · 6 Mar 1902, Thu · Page 10
Downloaded on Jul 29, 2022

LAWTON COURT,

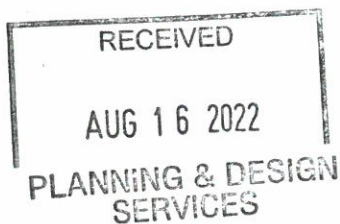
IMPROVEMENT OF PROPERTY
SOUTH OF BURNETT.

Twenty Lots Laid Off As Homes For
Laboring Men—Will Equal
Belgravia.

The east side of Lawton avenue, one square south of Burnett avenue, is to be converted into a handsome court and divided into twenty building lots. This property was purchased last week by the St. James Company from Mr. J. W. Augustus, and yesterday the lots were laid off on a plat of the tract. As quickly as the ground will permit the grading will begin. The court is to be twenty-six feet wide, with a grass plot, set in trees, and with granitoid sidewalks.

The property has a frontage of 350 feet on Lawton avenue, by nearly the same depth. It is north of the handsome improvement recently made by Mr. Fred Turner, who has built a costly residence there. Street car tracks have been laid out the avenue, and cars will be running early in the spring. On the lot there are now two or three old-time, tumble-down shanties, which will be wiped completely off. The new owners expect to make the property as handsome as Belgravia. There will be twenty lots, 100 to 125 feet deep, with from twenty-five to forty feet front. The St. James Company expects to make the lots attractive to laboring men for homes. There will be restrictions as to colored people ever acquiring a lot in the court.

Mr. Charles M. Phillips, secretary and manager of the Louisville Title Company, is president of the St. James Company. It has long been his desire to improve this property and make it desirable for the laborer.



History of Lawton Court parcels:

The Meriwether Neighborhood is a triangular neighborhood south of downtown Louisville, bounded by Preston St., Shelby St., and the CSX railroad tracks. One of the three neighborhoods, including Bradley and St. Josephs, known as "Greater Schnitzelburg," the area derives its name from the nineteenth-century spectator who subdivided the area, David H. Meriwether. Although Meriwether platted the first community in 1871, residents did not begin moving into the neighborhood for another twenty years. The primarily residential area, which contains numerous shotgun houses, was centered around Lincoln-Preston Park.

Meriwether was once a part of the old Fort Hill neighborhood, which took its name from Civil War Fort Horton built to protect the city against possible Confederate attack. Much of the hill on which the fort stood has been leveled away. By the turn of the century most of the residents along Burnett Ave. were African Americans who found employment in the area's factories along the railroad, the sand and clay quarry, and brick manufacturers.

The 1905 Red Cross Hospital (no connection to American Red Cross) began to provide services to the black community at 1436 S Shelby St. It operated the only nurse-training program in Kentucky for African Americans. Racial integration of Louisville's hospitals and increasing operational costs resulted in the closing of the hospital in 1975.- Louisville Encyclopedia

22-LANDMARK-0002

RECEIVED

AUG 16 2022

PLANNING & DESIGN
SERVICES**Petition Requesting Individual Local Landmark Designation for****1467 S. Preston St, 401, 402, 402 ½, 403, 404, 405, 406, 407, 408, 409,
410, 411, 412, 413, 414, 415, 416, 417, 418, 419 Lawton Court****Email signed petition pages to Jody Dahmer at jodydahmer@gmail.com**

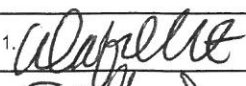







We, the residents of Louisville Metro hereby request that the Louisville Metro Historic Landmarks and Preservation Districts Commission conduct a study and hold a public hearing to determine if 1467 S. Preston Street and the properties on Lawton Court listed above should be established as an Individual Local Landmark pursuant to LMCO 32.260 (l) as amended on August 8, 2019. The boundaries are identified on the attached map. We request designation in an effort to protect the significant historic structure or property in the face of anticipated change.

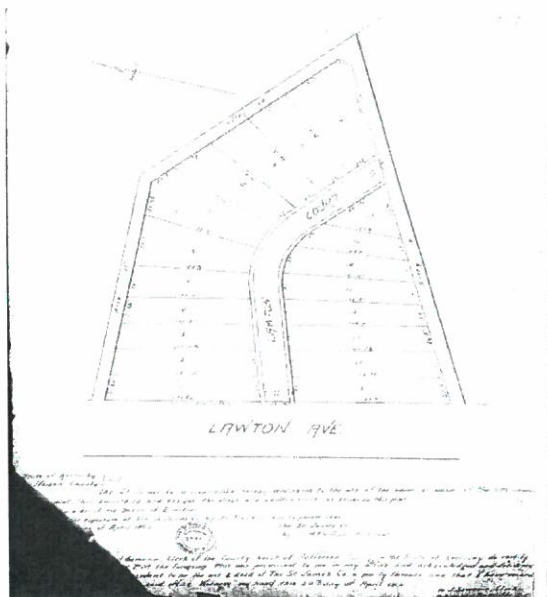

Lawton Court was originally platted in 1902 by the St. James Company with the idea that it would be a Belgravia Court for men who worked as laborers and their families. Built in 1912, this historic walking court is one of only a handful left in the city designed for pedestrians instead of cars. This is the only documented walking court left in the city with shotgun style housing on both sides and is architecturally and historically significant for their association with the development of the Meriwether Neighborhood, their unique layout as a walking court, and the history of the working class in Louisville, which has not been very researched.

We believe that these properties possess sufficient integrity to meet criterion (a) its character, interest or value as part of the development or heritage of the city and the Commonwealth; (d) its embodiment of distinguishing characteristics of an architectural type or specimen; and (e) its historic significance is based on its association with underrepresented history within the city, the Commonwealth, or the nation.

We understand that the Commission may only designate a structure or property if it receives a petition requesting such designation and the petition contains the verified signatures and addresses of no fewer than 200 residents of the Louisville Metro required by Section 32.260(l) of the Amended Landmarks Ordinance effective August 8, 2019.

Information for designation of individual local landmarks and historic districts can be obtained by downloading the following web site: <https://louisvilleky.gov/government/planning-design/historic-preservation-urban-design> or by calling (502) 574-2868.

Signature	Print Name (print clearly)	Address	Zip code	Phone Number
1. 	Angelica Infante	414 ESPRIMO ST 47150		
2. 	Charlie Pollard	2602 Belknap Beach Rd. 40059		
3. 	Clay Nevils	812 Silverst 47150		
4. 	Jessica Sharp	926 Cherokee Rd 40204		
5. 	Nathan Dalton	602 Stilz Ave 40201		
6. 	Clinton Coulter	1233 Belmar Dr. 40213		
7. 	Queenston Young	6910 Sheneth 40228		
8. 	Jacob Miller	131 W Oak Ave 40205		



The Courier-Journal (Louisville, Kentucky) · 6 Mar 1902, Thu · Page 10
Downloaded on Jul 29, 2022

LAWTON COURT,

IMPROVEMENT OF PROPERTY
SOUTH OF BURNETT.

Twenty Lots Laid Off As Homes For
Laboring Men—Will Equal
Belgravia.

The east side of Lawton avenue, one square south of Burnett avenue, is to be converted into a handsome court and divided into twenty building lots. This property was purchased last week by the St. James Company from Mr. J. W. Augustus, and yesterday the lots were laid off on a plat of the tract. As quickly as the ground will permit the grading will begin. The court is to be twenty-six feet wide, with a grass plot, set in trees, and with granite side-walks.

The property has a frontage of 250 feet on Lawton avenue, by nearly the same depth. It is north of the handsome improvement recently made by Mr. Fred Cornett, who has built a costly residence there. Street car tracks have been laid out the avenue, and cars will be running early in the spring. On the lot there are now two or three old-time, tumble-down shanties, which will be wiped completely off. The new owners expect to make the property as handsome as Belgravia. There will be twenty-five to 125 feet deep, with from twenty-five to forty feet front. The St. James company expects to make the lots attractive to laboring men for homes. There will be restrictions as to colored people ever acquiring a lot in the court.

Mr. Charles M. Phillips, secretary and manager of the Louisville Tule Company, is president of the St. James company. It has long been his desire to improve this property and make it desirable for the laborer.

RECEIVED

AUG 16 2022

PLANNING & DESIGN
SERVICES

History of Lawton Court parcels:

The Meriwether Neighborhood is a triangular neighborhood south of downtown Louisville, bounded by Preston St., Shelby St., and the CSX railroad tracks. One of the three neighborhoods, including Bradley and St. Josephs, known as "Greater Schnitzelburg," the area derives its name from the nineteenth-century spectator who subdivided the area, David H. Meriwether. Although Meriwether platted the first community in 1871, residents did not begin moving into the neighborhood for another twenty years. The primarily residential area, which contains numerous shotgun houses, was centered around Lincoln-Preston Park.

Meriwether was once a part of the old Fort Hill neighborhood, which took its name from Civil War Fort Horton built to protect the city against possible Confederate attack. Much of the hill on which the fort stood has been leveled away. By the turn of the century most of the residents along Burnett Ave. were African Americans who found employment in the area's factories along the railroad, the sand and clay quarry, and brick manufacturers.

The 1905 Red Cross Hospital (no connection to American Red Cross) began to provide services to the black community at 1436 S Shelby St. It operated the only nurse-training program in Kentucky for African Americans. Racial integration of Louisville's hospitals and increasing operational costs resulted in the closing of the hospital in 1975.- Louisville Encyclopedia

22-LANDMARK-0002

RECEIVED

AUG 16 2022

Petition Requesting Individual Local Landmark Designation for PLANNING & DESIGN SERVICES

1467 S. Preston St, 401, 402, 402 ½, 403, 404, 405, 406, 407, 408, 409, 410, 411, 412, 413, 414, 415, 416, 417, 418, 419 Lawton Court

Email signed petition pages to Jody Dahmer at jodydahmer@gmail.com


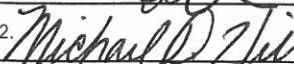






We, the residents of Louisville Metro hereby request that the Louisville Metro Historic Landmarks and Preservation Districts Commission conduct a study and hold a public hearing to determine if 1467 S. Preston Street and the properties on Lawton Court listed above should be established as an Individual Local Landmark pursuant to LMCO 32.260 (I) as amended on August 8, 2019. The boundaries are identified on the attached map. We request designation in an effort to protect the significant historic structure or property in the face of anticipated change.

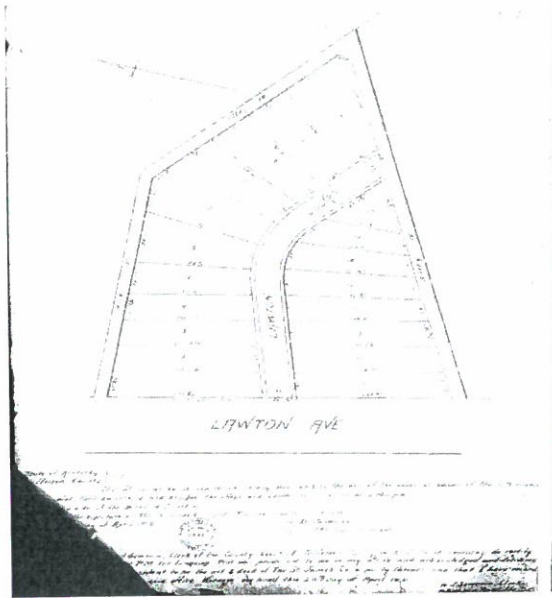
Lawton Court was originally platted in 1902 by the St. James Company with the idea that it would be a Belgravia Court for men who worked as laborers and their families. Built in 1912, this historic walking court is one of only a handful left in the city designed for pedestrians instead of cars. This is the only documented walking court left in the city with shotgun style housing on both sides and is architecturally and historically significant for their association with the development of the Meriwether Neighborhood, their unique layout as a walking court, and the history of the working class in Louisville, which has not been very researched.

We believe that these properties possess sufficient integrity to meet criterion (a) its character, interest or value as part of the development or heritage of the city and the Commonwealth; (d) its embodiment of distinguishing characteristics of an architectural type or specimen; and (e) its historic significance is based on its association with underrepresented history within the city, the Commonwealth, or the nation.

We understand that the Commission may only designate a structure or property if it receives a petition requesting such designation and the petition contains the verified signatures and addresses of no fewer than 200 residents of the Louisville Metro required by Section 32.260(I) of the Amended Landmarks Ordinance effective August 8, 2019.

Information for designation of individual local landmarks and historic districts can be obtained by downloading the following web site: <https://louisvilleky.gov/government/planning-design/historic-preservation-urban-design> or by calling (502) 574-2868.

Signature	Print Name (print clearly)	Address	Zip code	Phone Number
1. 	Alena Balakos	2544 Ridgewood Ave	40217	
2. 	Michael Hill	625 Envy Ave	40217	
3. 	Jord Lewis	650 Lynn St	40217	52
4. 	Adam Dahmer	3340 Hidden Lake Ct	40023	55
5. 	Dhanya Baird	3340 Hidden Lake Ct	40023	
6. 	Carly Besser	1328 Huntoon Ave	40215	500 2011
7. 	EMILY GERING	400 Mockingbird Valley Rd	40203	
8. 	Paul Faget	1318 Roper Ave	40204	



The Courier-Journal (Louisville, Kentucky) · 6 Mar 1902, Thu · Page 10
Downloaded on Jul 29, 2022

LAWTON COURT,

IMPROVEMENT OF PROPERTY
SOUTH OF BURNETT.

Twenty Lots Laid Off As Homes For
Laboring Men—Will Equal
Belgravia.

The east side of Lawton avenue, one square south of Burnett avenue, is to be converted into a handsome court and divided into twenty building lots. This property was purchased last week by the St. James Company from Mr. J. W. Augustus, and yesterday the lots were laid off on a plat of the tract. As quickly as the ground will permit the grading will begin. The court is to be twenty-six feet wide, with a grass plot, set in trees, and with granitoid sidewalks.

The property has a frontage of 250 feet on Lawton avenue, by nearly the same depth. It is north of the handsome improvement recently made by Mr. Fred Sawyer, who has built a costly residence there. Street car tracks have been laid out the avenue, and cars will be running early in the spring, on the lot there are now two or three old-time, tumble-down shanties, which will be wiped completely out. The new owners expect to make the property as handsome as Belgravia. There will be twenty lots, 100 to 125 feet deep, with from twenty-five to thirty feet front. The St. James Company expects to make the lots attractive to laboring men for homes. There will be restrictions as to colored people ever acquiring a lot in the court.

Mr. Charles M. Phillips, secretary and manager of the Louisville Title Company, is president of the St. James Company. It has long been his desire to improve this property and make it desirable for the laborer.

RECEIVED

AUG 16 2022

PLANNING & DESIGN
SERVICES

History of Lawton Court parcels:

The Meriwether Neighborhood is a triangular neighborhood south of downtown Louisville, bounded by Preston St., Shelby St., and the CSX railroad tracks. One of the three neighborhoods, including Bradley and St. Josephs, known as "Greater Schnitzelburg," the area derives its name from the nineteenth-century spectator who subdivided the area, David H. Meriwether. Although Meriwether platted the first community in 1871, residents did not begin moving into the neighborhood for another twenty years. The primarily residential area, which contains numerous shotgun houses, was centered around Lincoln-Preston Park.

Meriwether was once a part of the old Fort Hill neighborhood, which took its name from Civil War Fort Horton built to protect the city against possible Confederate attack. Much of the hill on which the fort stood has been added away. By the turn of the century most of the residents along Burnett Ave. were African Americans who found employment in the area's factories along the railroad, the sand and clay quarry, and brick manufacturers.

The 1905 Red Cross Hospital (no connection to American Red Cross) began to provide services to the black community at 1436 S Shelby St. It operated the only nurse-training program in Kentucky for African Americans. The racial integration of Louisville's hospitals and increasing operational costs resulted in the closing of the hospital in 1975.- Louisville Encyclopedia

22-LANDMARK-0002

RECEIVED

AUG 16 2022

Petition Requesting Individual Local Landmark Designation for PLANNING & DESIGN SERVICES

1467 S. Preston St, 401, 402, 402 ½, 403, 404, 405, 406, 407, 408, 409, 410, 411, 412, 413, 414, 415, 416, 417, 418, 419 Lawton Court

Email signed petition pages to Jody Dahmer at jodydahmer@gmail.com



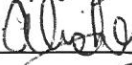


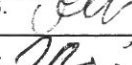
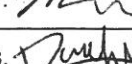

We, the residents of Louisville Metro hereby request that the Louisville Metro Historic Landmarks and Preservation Districts Commission conduct a study and hold a public hearing to determine if 1467 S. Preston Street and the properties on Lawton Court listed above should be established as an Individual Local Landmark pursuant to LMCO 32.260 (l) as amended on August 8, 2019. The boundaries are identified on the attached map. We request designation in an effort to protect the significant historic structure or property in the face of anticipated change.

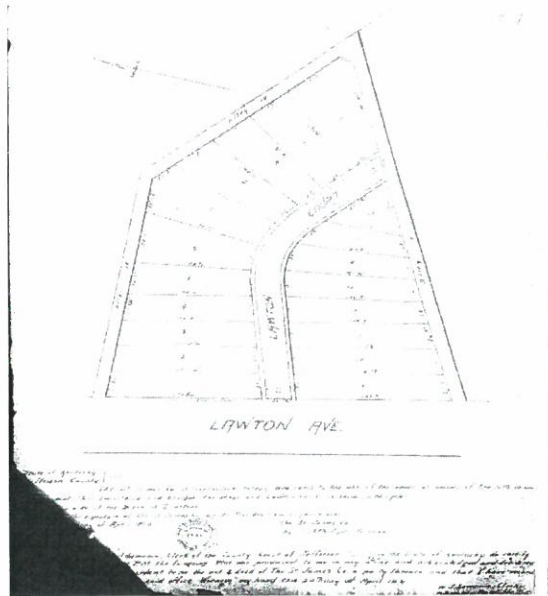
Lawton Court was originally platted in 1902 by the St. James Company with the idea that it would be a Belgravia Court for men who worked as laborers and their families. Built in 1912, this historic walking court is one of only a handful left in the city designed for pedestrians instead of cars. This is the only documented walking court left in the city with shotgun style housing on both sides and is architecturally and historically significant for their association with the development of the Meriwether Neighborhood, their unique layout as a walking court, and the history of the working class in Louisville, which has not been very researched.

We believe that these properties possess sufficient integrity to meet criterion (a) its character, interest or value as part of the development or heritage of the city and the Commonwealth; (d) its embodiment of distinguishing characteristics of an architectural type or specimen; and (e) its historic significance is based on its association with underrepresented history within the city, the Commonwealth, or the nation.

We understand that the Commission may only designate a structure or property if it receives a petition requesting such designation and the petition contains the verified signatures and addresses of no fewer than 200 residents of the Louisville Metro required by Section 32.260(l) of the Amended Landmarks Ordinance effective August 8, 2019.

Information for designation of individual local landmarks and historic districts can be obtained by downloading the following web site: <https://louisvilleky.gov/government/planning-design/historic-preservation-urban-design> or by calling (502) 574-2868.

Signature	Print Name (print clearly)	Address	Zip code	Phone Number
1. 	Paula Shorpe	21196 Lodestone Ave	40205	
2. 	Robert Sumner	611 Locust Ave	40208	
3. 	Alisha Jones	5302 Ripple L	40218	
4. 	Sidney M. Williams	1222 S 25th St	40203	
5. 	Simon Gebre	10833 Golden Maple	40223	
6. 	Sean W. Sullivan	1022 Presdan	40245	
7. 	T.K. St. Vincent	1112 Samuel St	40204	
8. 	Rachel Hobbs	1112 Samuel St.	40204	



LAWTON COURT,

IMPROVEMENT OF PROPERTY
SOUTH OF BURNETT.

Twenty Lots Laid Off As Homes For
Laboring Men—Will Equal
Belgravia.

The east side of Lawton avenue, one
square south of Burnett avenue, is to
be converted into a handsome court
and divided into twenty building lots.
This property was purchased last week
by the St. James Company from Mr.
J. W. Augustus, and yesterday the lots
were laid off on a plat of the tract. As
quicker as the ground will permit the
grading will begin. The court is to be
twenty-six feet wide, with a grass plot,
set in trees, and with granitoid side-
walks.

The property has a frontage of 250
feet on Lawton avenue, by nearly the
same depth. It is north of the hand-
some improvement recently made by
Mr. Fred Gernert, who has built a
costly residence there. Street car
tracks have been laid out the avenue,
and cars will be running early in the
spring. On the lot there are now two
or three old-time, tumble-down shanties,
which will be wiped completely
off. The new owners expect to make
the property as handsome as Belgravia.
There will be twenty lots, 100 to
125 feet deep, with from twenty-five to
forty feet front. The St. James Com-
pany expects to make the lots at-
tractive to laboring men for homes.
There will be restrictions as to colored
people ever acquiring a lot in the court.

Mr. Charles M. Phillips, secretary
and manager of the Louisville Title
Company, is president of the St. James
Company. It has long been his desire
to improve this property and make it
desirable for the laborer.



History of Lawton Court parcels:

The Meriwether Neighborhood is a triangular neighborhood south of downtown Louisville, bounded by Preston St., Shelby St., and the CSX railroad tracks. One of the three neighborhoods, including Bradley and St. Josephs, known as "Greater Schnitzelburg," the area derives its name from the nineteenth-century spectator who subdivided the area, David H. Meriwether. Although Meriwether platted the first community in 1871, residents did not begin moving into the neighborhood for another twenty years. The primarily residential area, which contains numerous shotgun houses, was centered around Lincoln-Preston Park.

Meriwether was once a part of the old Fort Hill neighborhood, which took its name from Civil War Fort Horton built to protect the city against possible Confederate attack. Much of the hill on which the fort stood has been leveled away. By the turn of the century most of the residents along Burnett Ave. were African Americans who found employment in the area's factories along the railroad, the sand and clay quarry, and brick manufacturers.

The 1905 Red Cross Hospital (no connection to American Red Cross) began to provide services to the black community at 1436 S Shelby St. It operated the only nurse-training program in Kentucky for African Americans. Racial integration of Louisville's hospitals and increasing operational costs resulted in the closing of the hospital in 1975.- Louisville Encyclopedia

22-LANDMARK-0002

RECEIVED

AUG 16 2022

PLANNING & DESIGN
SERVICES**Petition Requesting Individual Local Landmark Designation for****1467 S. Preston St, 401, 402, 402 ½, 403, 404, 405, 406, 407, 408, 409,
410, 411, 412, 413, 414, 415, 416, 417, 418, 419 Lawton Court****Email signed petition pages to Jody Dahmer at jodydahmer@gmail.com**





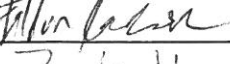
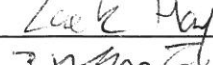


We, the residents of Louisville Metro hereby request that the Louisville Metro Historic Landmarks and Preservation Districts Commission conduct a study and hold a public hearing to determine if 1467 S. Preston Street and the properties on Lawton Court listed above should be established as an Individual Local Landmark pursuant to LMCO 32.260 (I) as amended on August 8, 2019. The boundaries are identified on the attached map. We request designation in an effort to protect the significant historic structure or property in the face of anticipated change.

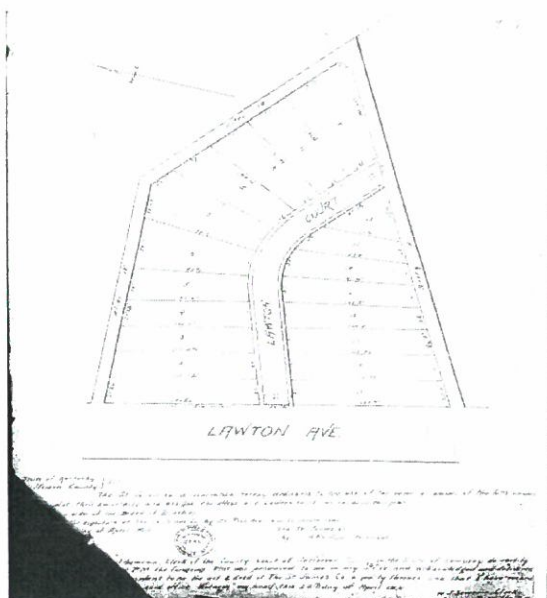

Lawton Court was originally platted in 1902 by the St. James Company with the idea that it would be a Belgravia Court for men who worked as laborers and their families. Built in 1912, this historic walking court is one of only a handful left in the city designed for pedestrians instead of cars. This is the only documented walking court left in the city with shotgun style housing on both sides and is architecturally and historically significant for their association with the development of the Meriwether Neighborhood, their unique layout as a walking court, and the history of the working class in Louisville, which has not been very researched.

We believe that these properties possess sufficient integrity to meet criterion (a) its character, interest or value as part of the development or heritage of the city and the Commonwealth; (d) its embodiment of distinguishing characteristics of an architectural type or specimen; and (e) its historic significance is based on its association with underrepresented history within the city, the Commonwealth, or the nation.

We understand that the Commission may only designate a structure or property if it receives a petition requesting such designation and the petition contains the verified signatures and addresses of no fewer than 200 residents of the Louisville Metro required by Section 32.260(I) of the Amended Landmarks Ordinance effective August 8, 2019.

Information for designation of individual local landmarks and historic districts can be obtained by downloading the following web site: <https://louisvilleky.gov/government/planning-design/historic-preservation-urban-design> or by calling (502) 574-2868.

Signature	Print Name (print clearly)	Address	Zip code	Phone Number
1. 	Alec Smith	2315 Glenmary Ave	40204	
2. 	Brady Freson	1817 Rosewood Ave	40204	
3. 	Dylan Lucas	333 Kentwood Ave	40206	
4. 	Liam Bain	716 E Oak St.	40203	
5. 	Fallon Frierson	1220 Wolfe Ave	40213	
6. 	Zack Hay	4618 Pricedilly Ave	40205	
7. 	John Town	7150 Kentucky	40203	
8. 	MEREDITH	100 SWEETBRIAR LN	40207	



The Courier-Journal (Louisville, Kentucky) · 6 Mar 1902, Thu · Page 10
Downloaded on Jul 29, 2022

LAWTON COURT,

IMPROVEMENT OF PROPERTY
SOUTH OF BURNETT.

Twenty Lots Laid Off As Homes For
Laboring Men—Will Equal
Belgravia.

The east side of Lawton avenue, one square south of Burnett avenue, is to be converted into a handsome court and divided into twenty building lots. This property was purchased last week by the St. James Company from Mr. J. W. Augustus, and yesterday the lots were laid off on a plat of the tract. As quickly as the ground will permit the grading will begin. The court is to be twenty-six feet wide, with a grass plot, set in trees, and with granitoid sidewalks.

The property has a frontage of 250 feet on Lawton avenue, by nearly the same depth. It is north of the handsome improvement recently made by Mr. Fred Bennett, who has built a costly residence there. Street car tracks have been laid out the avenue, and cars will be running early in the spring. On the lot there are now two or three old-time, tumble-down shanties, which will be wiped completely off. The new owners expect to make the property as handsome as Belgravia. There will be twenty lots, 100 to 125 feet deep, with from twenty-five to forty feet front. The St. James Company expects to make the lots attractive to laboring men for homes. There will be restrictions as to colored people ever acquiring a lot in the court.

Mr. Charles M. Phillips, secretary and manager of the Louisville Title Company, is president of the St. James Company. It has long been his desire to improve this property and make it desirable for the laborer.



History of Lawton Court parcels:

The Meriwether Neighborhood is a triangular neighborhood south of downtown Louisville, bounded by Preston St., Shelby St., and the CSX railroad tracks. One of the three neighborhoods, including Bradley and St. Josephs, known as "Greater Schnitzelburg," the area derives its name from the nineteenth-century spectator who subdivided the area, David H. Meriwether. Although Meriwether platted the first community in 1871, residents did not begin moving into the neighborhood for another twenty years. The primarily residential area, which contains numerous shotgun houses, was centered around Lincoln-Preston Park.

Meriwether was once a part of the old Fort Hill neighborhood, which took its name from Civil War Fort Horton built to protect the city against possible Confederate attack. Much of the hill on which the fort stood has been added away. By the turn of the century most of the residents along Burnett Ave. were African Americans who found employment in the area's factories along the railroad, the sand and clay quarry, and brick manufacturers.

The 1905 Red Cross Hospital (no connection to American Red Cross) began to provide services to the black community at 1436 S Shelby St. It operated the only nurse-training program in Kentucky for African Americans. Racial integration of Louisville's hospitals and increasing operational costs resulted in the closing of the hospital in 1975.- Louisville Encyclopedia

22-LAND MARK-0007

RECEIVED

AUG 16 2022

Petition Requesting Individual Local Landmark Designation for PLANNING & DESIGN SERVICES

**1467 S. Preston St, 401, 402, 402 ½, 403, 404, 405, 406, 407, 408, 409,
410, 411, 412, 413, 414, 415, 416, 417, 418, 419 Lawton Court**

Email signed petition pages to Jody Dahmer at jodydahmer@gmail.com

We, the residents of Louisville Metro hereby request that the Louisville Metro Historic Landmarks and Preservation Districts Commission conduct a study and hold a public hearing to determine if 1467 S. Preston Street and the properties on Lawton Court listed above should be established as an Individual Local Landmark pursuant to LMCO 32.260 (l) as amended on August 8, 2019. The boundaries are identified on the attached map. We request designation in an effort to protect the significant historic structure or property in the face of anticipated change.

Lawton Court was originally platted in 1902 by the St. James Company with the idea that it would be a Belgravia Court for men who worked as laborers and their families. Built in 1912, this historic walking court is one of only a handful left in the city designed for pedestrians instead of cars. This is the only documented walking court left in the city with shotgun style housing on both sides and is architecturally and historically significant for their association with the development of the Meriwether Neighborhood, their unique layout as a walking court, and the history of the working class in Louisville, which has not been very researched.

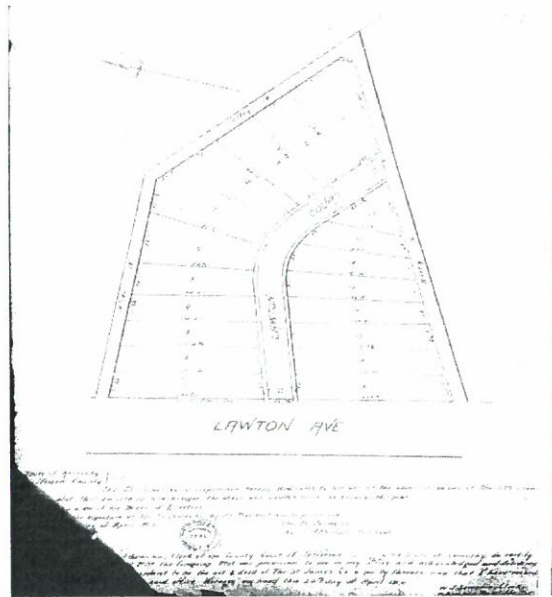

We believe that these properties possess sufficient integrity to meet criterion (a) its character, interest or value as part of the development or heritage of the city and the Commonwealth; (d) its embodiment of distinguishing characteristics of an architectural type or specimen; and (e) its historic significance is based on its association with underrepresented history within the city, the Commonwealth, or the nation.

We understand that the Commission may only designate a structure or property if it receives a petition requesting such designation and the petition contains the verified signatures and addresses of no fewer than 200 residents of the Louisville Metro required by Section 32.260(l) of the Amended Landmarks Ordinance effective August 8, 2019.

Information for designation of individual local landmarks and historic districts can be obtained by downloading the following web site: <https://louisvilleky.gov/government/planning-design/historic-preservation-urban-design> or by calling (502) 574-2868.

Signature	Print Name (print clearly)	Address	Zip code	Phone Number
1. Eli Barker	Eli Barker	5312 S. Watercenter	40291	
2. Shelly	SHELBY PODERER	711 N. BARBEE	40217	
3. Shelly	SVEN NILSSON	1344 S Brook	40208	
4. Amelia Baylon	Amelia Baylon	2045 Vaughn St	40205	
5. Lou Leppine	LOU LEPPINE	710 E BURNETT AVE	40217	
6. Teja Patagundi	Teja Patagundi	1009 Mary St	40204	
7. Brylee B. B.	BRYLEE B. B.	1227 Logan	40204	
8. Marc Boering	Marc Boering	1304 Highland	40203	

33-1 AMT/MARK - 11007



The Courier-Journal (Louisville, Kentucky) · 6 Mar 1902, Thu · Page 10
Downloaded on Jul 29, 2022

LAWTON COURT,

IMPROVEMENT OF PROPERTY
SOUTH OF BURNETT.

Twenty Lots Laid Off As Homes For
Laboring Men—Will Equal
Bellevue.

The east side of Lawton avenue, one square south of Burnett avenue, is to be converted into a handsome court and divided into twenty building lots. This property was purchased last week by the St. James Company from Mr. J. W. Augustus, and yesterday the lots were laid off on a plat of the tract. As quickly as the ground will permit the grading will begin. The court is to be twenty-six feet wide, with a grass plot, set in trees, and with granite sidewalks.

The property has a frontage of 350 feet on Lawton avenue, by nearly the same depth. It is north of the handsome improvement recently made by Mr. Fred Turner, who has built a costly residence there. Street car tracks have been laid out the avenue, and cars will be running early in the spring. On the lot there are now two or three old-time, tumble-down shanties, which will be shied completely off. The new owners expect to make the property as handsome as Bellevue. There will be twenty lots, 50 to 125 feet deep, with from twenty-five to forty feet front. The St. James Company expects to make the lots attractive to laboring men for homes. There will be restrictions as to colored people ever acquiring a lot in the court.

Mr. Charles M. Phillips, secretary and manager of the Louisville Title Company, is president of the St. James Company. It has long been his desire to improve this property and make it desirable for the laborer.



History of Lawton Court parcels:

The Meriwether Neighborhood is a triangular neighborhood south of downtown Louisville, bounded by Preston St., Shelby St., and the CSX railroad tracks. One of the three neighborhoods, including Bradley and St. Josephs, known as "Greater Schnitzelburg," the area derives its name from the nineteenth-century spectator who subdivided the area, David H. Meriwether. Although Meriwether platted the first community in 1871, residents did not begin moving into the neighborhood for another twenty years. The primarily residential area, which contains numerous shotgun houses, was centered around Lincoln-Preston Park.

Meriwether was once a part of the old Fort Hill neighborhood, which took its name from Civil War Fort Horton built to protect the city against possible Confederate attack. Much of the hill on which the fort stood has been added away. By the turn of the century most of the residents along Burnett Ave. were African Americans who found employment in the area's factories along the railroad, the sand and clay quarry, and brick manufacturers.

The 1905 Red Cross Hospital (no connection to American Red Cross) began to provide services to the black community at 1436 S Shelby St. It operated the only nurse-training program in Kentucky for African Americans. Racial integration of Louisville's hospitals and increasing operational costs resulted in the closing of the hospital in 1975.- Louisville Encyclopedia

22-1 AND MARK-AMM