

Planning Commission
Staff Report
October 20, 2022



Case No:	21-ZONE-0139
Project Name:	Paddocks of Parkridge
Location:	7803, 7809, 7813, 7817, 7819, 7821 Manslick Road, 7736 & 7742 3 rd Street Road
Owner(s):	TKS Rental Properties LLC, Jann Kajatin & Richard Jenkins
Applicant:	TKS Rental Properties LLC
Jurisdiction:	Louisville Metro
Council District:	25 – Amy Holton Stewart
Case Manager:	Dante St. Germain, AICP, Planner II

REQUESTS

- **Change in zoning** from R-4 Single Family Residential to R-5 Single Family Residential
- **Waiver** from Section 7.3.30.E to allow a drainage easement to overlap rear yards by more than 15% (22-WAIVER-0162)
- **Detailed District Development Plan/Major Preliminary Subdivision** with Binding Elements

CASE SUMMARY/BACKGROUND

The subject site is located between Manslick Road and 3rd Street Road north of the intersection with Wisertown Road, and consists of portions of eight contiguous parcels. The applicant proposes to rezone the site in order to construct a new 83-lot single-family subdivision.

The site is generally surrounded by single-family and large-lot single-family development. A property owned by Buddha Bless Temple is located to the south, with an approved development plan which includes a north-south right-of-way dedication. The applicant does propose to connect to this future ROW.

STAFF FINDING

Staff finds that the proposal meets the guidelines of the Comprehensive Plan. The site plan meets the requirements of the Land Development Code with the exception of the requested waiver. The waiver is adequately justified and meets the standard of review.

TECHNICAL REVIEW

Plan 2040

Land Development Code (Louisville Metro)

MSD and Transportation Planning have provided preliminary approval of the proposal.

INTERESTED PARTY COMMENTS

Staff received two emails regarding this request. One email provided suggestions on how to change the design of the site plan. The other was in opposition to attached housing. Attached housing is no longer proposed.

STANDARD OF REVIEW FOR REZONING

Criteria for granting the proposed form district change/rezoning: KRS Chapter 100.213

1. The proposed form district/rezoning change complies with the applicable guidelines and policies Plan 2040; OR
2. The existing form district/zoning classification is inappropriate and the proposed classification is appropriate; OR
3. There have been major changes of an economic, physical, or social nature within the area involved which were not anticipated in Plan 2040 which have substantially altered the basic character of the area.

STAFF ANALYSIS FOR CHANGE IN ZONING

The site is located in the Neighborhood Form District

The Neighborhood Form is characterized by predominantly residential uses that vary from low to high density and that blend compatibly into the existing landscape and neighborhood areas. High-density uses will be limited in scope to minor or major arterials and to areas that have limited impact on the low to moderate density residential areas.

The Neighborhood Form will contain diverse housing types in order to provide housing choice for differing ages, incomes and abilities. New neighborhoods are encouraged to incorporate these different housing types within a neighborhood as long as the different types are designed to be compatible with nearby land uses. These types may include, but not be limited to, large lot single family developments with cul-de-sacs, traditional neighborhoods with short blocks or walkways in the middle of long blocks to connect with other streets, villages and zero-lot line neighborhoods with open space, and high density multi-family housing.

The Neighborhood Form may contain open space and, at appropriate locations, civic uses and neighborhood centers with a mixture of uses such as offices, retail shops, restaurants and services. These neighborhood centers should be at a scale that is appropriate for nearby neighborhoods. The Neighborhood Form should provide for accessibility and connectivity between adjacent uses and neighborhoods by automobile, pedestrian, bicycle and transit.

Neighborhood streets may be either curvilinear, rectilinear or in a grid pattern and should be designed to support physical activity for all users and invite human interaction. Streets are connected and easily accessible to each other, using design elements such as short blocks or bike/walkways in the middle of long blocks to connect with other streets. Examples of design elements that encourage this interaction include narrow street widths, street trees, sidewalks, shaded seating/gathering areas and bus stops. Placement of utilities should permit the planting of shade trees along both sides of the streets.

Following is staff's analysis of the proposed rezoning against the Goals, Objectives and Policies of Plan 2040.

The site is located in a generally residential area, and a higher-density residential zoning would be appropriate for the site. Some higher-density residential already exists nearby (R-5 and R-5A). A

regional center form is located nearby at the intersection with Outer Loop and 3rd Street Road, containing a mix of industrial and commercial districts. This area provides some services and employment opportunities for future residents.

The proposed zoning district is generally in compliance with the plan elements and CHASE principles of Plan 2040. All other agency comments should be addressed to demonstrate compliance with the remaining Goals, Objectives and Policies of Plan 2040.

A checklist is attached to the end of this staff report with a more detailed analysis. The Louisville Metro Planning Commission is charged with making a recommendation to the Louisville Metro Council regarding the appropriateness of this zoning map amendment. The Louisville Metro Council has zoning authority over the property in question.

STANDARD OF REVIEW AND STAFF ANALYSIS FOR WAIVER OF SECTION 7.3.30.E

- (a) The waiver will not adversely affect adjacent property owners; and

STAFF: The waiver will not adversely affect adjacent property owners as the overlap between the rear yard and the drainage easement is not likely to be visible outside the property or increase drainage off the property.

- (b) The waiver will not violate specific guidelines of Plan 2040; and

STAFF: The waiver will not violate specific guidelines of Plan 2040 as Plan 2040 does not address overlap between required yards and drainage easements.

- (c) The extent of the waiver of the regulation is the minimum necessary to afford relief to the applicant; and

STAFF: The extent of the waiver of the regulation is the minimum necessary to afford relief to the applicant as the overlap is made necessary by MSD generally requiring drainage easements to be in rear yards.

- (d) Either:

(i) The applicant has incorporated other design measures that exceed the minimums of the district and compensate for non-compliance with the requirements to be waived (net beneficial effect); OR

(ii) The strict application of the provisions of the regulation would deprive the applicant of the reasonable use of the land or would create an unnecessary hardship on the applicant.

STAFF: Strict application of the provisions of the regulation would deprive the applicant of the reasonable use of the land or would create an unnecessary hardship on the applicant by requiring excess rear yard be reserved on lots that have the drainage easement, negatively impacting the building envelopes.

STANDARD OF REVIEW AND STAFF ANALYSIS FOR DDDP

- (a) The conservation of natural resources on the property proposed for development, including: trees and other living vegetation, steep slopes, water courses, flood plains, soils, air quality, scenic views, and historic sites;

STAFF: The site is lightly wooded and few natural resources exist on the site currently. Required tree canopy will be provided.

- (b) The provisions for safe and efficient vehicular and pedestrian transportation both within the development and the community;

STAFF: Provisions for safe and efficient vehicular and pedestrian transportation within and around the development and the community has been provided, and Metro Public Works has approved the preliminary development plan.

- (c) The provision of sufficient open space (scenic and recreational) to meet the needs of the proposed development;

STAFF: No open space provisions are relevant to the request.

- (d) The provision of adequate drainage facilities on the subject site in order to prevent drainage problems from occurring on the subject site or within the community;

STAFF: The Metropolitan Sewer District has approved the preliminary development plan and will ensure the provision of adequate drainage facilities on the subject site in order to prevent drainage problems from occurring on the subject site or within the community.

- (e) The compatibility of the overall site design (location of buildings; parking lots, screening, landscaping) and land use or uses with the existing and projected future development of the area;

STAFF: The overall site design is in compliance with existing and planned future development in the area. The proposal would provide an increase in the variety of housing in the neighborhood by permitting single-family detached housing with smaller lots.

- (f) Conformance of the development plan with the Comprehensive Plan and Land Development Code. Revised plan certain development plans shall be evaluated for conformance with the non-residential and mixed-use intent of the form districts and comprehensive plan.

STAFF: The development plan conforms to applicable guidelines and policies of the Land Development Code and Plan 2040 with the exception of the requested waiver.

REQUIRED ACTIONS

- **RECOMMEND** that Metro Council **APPROVE** or **DENY** the **Change-in-Zoning** from R-4 to R-5
- **APPROVE** or **DENY** the **Waiver**
- **APPROVE** or **DENY** the **Detailed District Development Plan/Major Preliminary Subdivision** with **Binding Elements**

NOTIFICATION

Date	Purpose of Notice	Recipients
09/09/2022	Hearing before LD&T	1 st and 2 nd tier adjoining property owners and current residents Registered Neighborhood Groups in Council District 25
10/05/2022	Hearing before PC	1 st and 2 nd tier adjoining property owners and current residents Registered Neighborhood Groups in Council District 25
10/03/2022	Hearing before PC	Sign Posting on property
10/09/2022	Hearing before PC	Legal Advertisement in the Courier-Journal

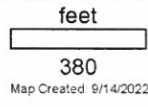
ATTACHMENTS

1. Zoning Map
2. Aerial Photograph
3. Staff Plan 2040 Checklist
4. Proposed Binding Elements

1. **Zoning Map**



Paddocks of Parkridge



Copyright (c) 2022, LOUISVILLE AND JEFFERSON COUNTY METROPOLITAN SEWER DISTRICT (MSD), LOUISVILLE WATER COMPANY (LWC), LOUISVILLE METRO GOVERNMENT and JEFFERSON COUNTY PROPERTY VALUATION ADMINISTRATOR (PVA). All Rights Reserved.

2. Aerial Photograph



Paddocks of Parkridge

feet
 380

Map Created: 9/14/2022



Copyright (c) 2022, LOUISVILLE AND JEFFERSON COUNTY METROPOLITAN SEWER DISTRICT (MSD), LOUISVILLE WATER COMPANY (LWC), LOUISVILLE METRO GOVERNMENT and JEFFERSON COUNTY PROPERTY VALUATION ADMINISTRATOR (PVA). All Rights Reserved.

3. Staff Plan 2040 Checklist

- + Exceeds Guideline
- ✓ Meets Guideline
- Does Not Meet Guideline
- +/- More Information Needed
- NA Not Applicable

Neighborhood: Residential

#	Plan 2040 Plan Element	Land Use & Development Policy	Staff Finding	Staff Analysis
1	Community Form: Goal 1	7. Locate higher density and intensity uses near major transportation facilities and transit corridors, employment centers, in or near activity centers and other areas where demand and adequate infrastructure exists or is planned.	✓	The proposal is not for higher density or intensity use.
2	Community Form: Goal 1	9. Ensure an appropriate transition between uses that are substantially different in scale and intensity or density of development. The transition may be achieved through methods such as landscaped buffer yards, vegetative berms, compatible building design and materials, height restrictions and setback requirements.	✓	The proposal is not substantially different in scale or intensity or density compared with the development around it.
3	Community Form: Goal 2	9. Encourage new developments and rehabilitation of buildings that provide commercial, office and/or residential uses.	✓	The proposal would permit new development providing residential uses.
4	Community Form: Goal 3	10. Encourage development to avoid wet or highly permeable soils, severe, steep or unstable slopes where the potential for severe erosion problems exists in order to prevent property damage and public costs associated with soil slippage and foundation failure and to minimize environmental degradation.	✓	No wet or highly permeable soils are evident on the site. Unstable soils have been investigated by a geotechnical engineer and will be mitigated upon construction.
5	Community Form: Goal 4	2. Encourage preservation of distinctive cultural features including landscapes, natural elements and built features.	NA	No distinctive cultural features are evident on the site.

#	Plan 2040 Plan Element	Land Use & Development Policy	Staff Finding	Staff Analysis
6	Community Form: Goal 4	3. Encourage preservation and/or adaptive reuse of historic sites listed on or eligible for the National Register of Historic Places and/or recognized by the Louisville Metro Landmarks Commission or other national, state or local government historic preservation agencies.	NA	No historic assets are evident on the site.
7	Mobility: Goal 1	4. Encourage higher densities and intensities within or near existing marketplace corridors, existing and future activity centers, and employment centers to support transit-oriented development and an efficient public transportation system.	✓	The proposal is not for higher density or intensity zoning.
8	Mobility: Goal 2	4. Avoid access to development through areas of significantly lower intensity or density development if such access would create significant nuisances.	✓	Access to the development is through areas of similar intensity and density.
9	Mobility: Goal 3	2. To improve mobility, and reduce vehicle miles traveled and congestion, encourage a mixture of compatible land uses that are easily accessible by bicycle, car, transit, pedestrians and people with disabilities. Housing should be encouraged near employment centers.	✓	The site is easily accessible by car. Greater accessibility by bicycle, transit, pedestrians and people with disabilities will likely occur with the development.
10	Mobility: Goal 3	5. Evaluate developments for their impact on the transportation network (including the street, pedestrian, transit, freight movement and bike facilities and services) and air quality.	✓	Transportation Planning has approved the proposal.
11	Mobility: Goal 3	6. Ensure that those who propose new developments bear or share in rough proportionality the costs of transportation facilities and services made necessary by development.	✓	Transportation Planning has approved the proposal.
12	Mobility: Goal 3	9. When existing transportation facilities and services are inadequate and public funds are not available to rectify the situation, the developer may be asked to make improvements, roughly proportional to the projected impact of the proposed development, to eliminate present inadequacies if such improvements would be the only means by which the development would be considered appropriate at the proposed location.	✓	Transportation Planning has approved the proposal.

#	Plan 2040 Plan Element	Land Use & Development Policy	Staff Finding	Staff Analysis
13	Mobility: Goal 3	10. Ensure that necessary improvements occur in accordance with long-range transportation plans and level of mobility criteria for all modes of travel.	✓	Transportation Planning has approved the proposal.
14	Mobility: Goal 3	21. Prevent safety hazards caused by direct residential access to high speed roadways.	✓	No direct residential access to high speed roadways is proposed.
15	Community Facilities: Goal 2	1. Locate development in areas served by existing utilities or capable of being served by public or private utility extensions.	✓	The relevant utilities have approved the proposal.
16	Community Facilities: Goal 2	2. Ensure that all development has an adequate supply of potable water and water for fire-fighting purposes. Locate only very low-density land uses on sites that use on-lot sewage disposal systems or on a private supply of potable water.	✓	Louisville Water Company has approved the proposal.
17	Community Facilities: Goal 2	3. Ensure that all development has adequate means of sewage treatment and disposal to protect public health and to protect water quality in lakes and streams as determined by the Metropolitan Sewer District (MSD).	✓	MSD has approved the proposal.
18	Livability: Goal 1	5. Encourage development that recognizes and incorporates the unique characteristics of identified general landscape types and native plant communities (e.g., upland hardwood forest) throughout Louisville Metro.	✓	The site is largely cleared at this time and tree canopy will be provided with the development.
19	Livability: Goal 1	17. Determine site susceptibility to erosion; identify the presence of on-site carbonate conditions and features that are vulnerable to site disturbance; identify the extent of existing groundwater use and the impacts of the project on groundwater resources, flow patterns, and existing and proposed surface drainage. Then mitigate potential hazards to such systems resulting from the project.	✓	No karst terrain is evident on the site.
20	Livability: Goal 1	21. Mitigate negative development impacts to the integrity of the regulatory floodplain by encouraging development patterns that minimize disturbance and consider the increased risk of more frequent flooding events.	NA	The site is not located in the regulatory floodplain.

#	Plan 2040 Plan Element	Land Use & Development Policy	Staff Finding	Staff Analysis
21	Housing: Goal 1	1. Encourage a variety of housing types including, but not limited to, detached and attached single family, multi-family, mixed use, zero lot line, average lot, cluster, and co-housing. Allow for accessory residential structures and apartments. Housing types should reflect the Form District pattern.	✓	The proposed zoning district would permit a variety of housing types within the same development.
22	Housing: Goal 1	2. Promote housing options and environments that support aging in place. Encourage housing for older adults and people with disabilities to be located close to shopping and transit routes and, when possible, medical and other supportive facilities.	✓	The proposal would support aging in place by providing smaller, lower-cost homes in an established neighborhood, thereby increasing housing choice for persons who may wish to remain in the neighborhood as they age.
23	Housing: Goal 2	1. Encourage inter-generational, mixed-income and mixed-use development that is connected to the neighborhood and surrounding area.	✓	The proposed zoning district would permit inter-generational mixed-income development. The site is connected to the neighborhood and the surrounding area.
24	Housing: Goal 2	2. Locate housing within proximity to multi-modal transportation corridors providing safe and convenient access to employment opportunities, as well as within proximity to amenities providing neighborhood goods and services. Higher density, accessible residential uses should be located along transit corridors and in or near activity centers.	-	The site is located in relative proximity to New Cut Road, a transit corridor, but there is no easy way for riders of transit to reach it.
25	Housing: Goal 3	1. Encourage provision of fair and affordable housing by providing a variety of ownership options and unit costs throughout Louisville Metro. Expand opportunities for people to live in quality, variably priced housing in locations of their choice by encouraging affordable and accessible housing in dispersed locations throughout Louisville Metro.	✓	The proposal would encourage the provision of fair and affordable housing by increasing the variety of ownership options and unit costs in the neighborhood, and within Louisville Metro.
26	Housing: Goal 3	2. As neighborhoods evolve, discourage displacement of existing residents from their community.	✓	No existing residents would be displaced by the proposal.
27	Housing: Goal 3	3. Encourage the use of innovative methods such as clustering, mixed-use developments, co-housing, and accessory apartments to increase the production of fair and affordable housing.	✓	The proposal would permit innovative methods of housing.

4. Proposed Binding Elements

1. The development shall be in accordance with the approved Preliminary Subdivision Plan. No further subdivision of the land into a greater number of lots than originally approved shall occur without approval of the Planning Commission.
2. A certificate of occupancy must be received from the appropriate code enforcement department prior to occupancy of the structure or land for the proposed use. All binding elements requiring action and approval must be implemented prior to requesting issuance of the certificate of occupancy, unless specifically waived by the Planning Commission.
3. The applicant, developer, or property owner shall provide copies of these binding elements to tenants, purchasers, contractors, subcontractors and other parties engaged in development of this site and shall advise them of the content of these binding elements. These binding elements shall run with the land and the owner of the property and occupant of the property shall at all times be responsible for compliance with these binding elements. At all times during development of the site, the applicant and developer, their heirs, successors; and assignees, contractors, subcontractors, and other parties engaged in development of the site, shall be responsible for compliance with these binding elements.
4. Prior to the recording of the record plat, copies of the recorded documents listed below shall be filed with the Planning Commission.
 - a) Articles of Incorporation filed with the Secretary of State and recorded in the office of the Clerk of Jefferson County and the Certificate of Incorporation of the Homeowners Association.
 - b) A deed of restriction in a form approved by Counsel to the Planning Commission addressing responsibilities for the maintenance of common areas and open space, maintenance of trees and fences within buffer areas and other issues required by these binding elements / conditions of approval.
 - c) Bylaws of the Homeowner's Association in a form approved by the Counsel for the Planning Commission.
5. At the time the developer turns control of the homeowner's association over to the homeowners, the developer shall provide sufficient funds to ensure there is no less than \$3,000 cash in the homeowner's association account. The subdivision performance bond may be required by the Planning Commission to fulfill this funding requirement.
6. Open space lots shall not be further subdivided or developed for any other use and shall remain as open space in perpetuity. A note to this effect shall be placed on the record plat.
7. A note shall be placed on the preliminary plan, construction plan(s) and the record plat that states, "Construction fencing shall be erected to protect trees on site and when off-site trees or tree canopy exists within 3' of a common property line. Fencing shall be in place prior to any grading or construction to protect the existing root systems from compaction. The fencing shall enclose the entire area beneath the tree canopy and shall remain in place until all construction is completed. No parking, material storage or construction activities are permitted within the protected areas."
8. The applicant shall submit a plan for approval by Planning Commission staff showing trees/tree masses to be preserved prior to beginning any construction procedure (i.e. clearing, grading, demolition). Adjustments to the tree preservation plan which are requested by the applicant may be

approved by Planning Commission staff if the revisions are in keeping with the intent of the approved tree preservation plan. The plan shall exhibit the following information:

- a. Proposed site plan (showing buildings, edges of pavement, property/lot lines, easements, existing topography, and other significant site features (LOJIC topographic information is acceptable).
 - b. Preliminary drainage considerations (retention/detention, ditches/large swales, etc.).
 - c. Location of all existing trees/tree masses existing on the site as shown by aerial photo or LOJIC maps.
 - d. Location of construction fencing for each tree/tree mass designated to be preserved.
9. An original stamped copy of the approved Tree Preservation Plan shall be present on site during all clearing, grading, and construction activity and shall be made available to any DPDS inspector or enforcement officer upon request.
10. All street signs shall be installed by the Developer, and shall conform with the Manual on Uniform Traffic Control Devices (MUTCD) requirements. Street signs shall be installed prior to the recording of the subdivision record plat or occupancy of the first residence on the street, and shall be in place at the time of any required bond release. The address number shall be displayed on a structure prior to requesting a certificate of occupancy for that structure.
11. Trees will be preserved and/or provided on site and maintained thereafter as required by Chapter 10, Part 1 of the Land Development Code and as indicated in the Tree Canopy Calculations on the Preliminary Subdivision Plan. The applicant shall submit a landscape plan for approval by Planning Commission staff for any trees to be planted to meet the Tree Canopy requirements of Chapter 10, Part 1 of the Land Development Code. A tree preservation plan shall be submitted for review and approval for any trees to be preserved to meet the Tree Canopy requirements of Chapter 10.
12. Until such time as Proposed Road "C" connects to right-of-way on the property to the south, the applicant shall install signs, approved by the Metro Public Works Dept., which indicate the future extension of the public right-of-way for Proposed Road "C". Such signs shall be installed prior to release of bonds for the installation of the street infrastructure.
13. The signature entrance shall be submitted to the Planning Commission staff for review and approval prior to recording the record plat.
14. The applicant shall submit a landscape plan for approval by Planning Commission staff showing plantings and/or other screening and buffering materials to comply with the Chapter 10 of the Land Development Code prior to recording the record plat. The applicant shall provide the landscape materials on the site as specified on the approved Landscape Plan prior to issuance of Certificates of Occupancy for the site.
15. The developer shall be responsible for maintenance of all drainage facilities and undeveloped lots ensuring prevention of mosquito breeding, until such time as the drainage bond is released.
16. After release of the drainage bond, mosquito abatement on open space lots shall be the responsibility of the Homeowners Association. Accumulations of water in which mosquito larvae breed or have the potential to breed are required to be treated with a mosquito larvicide approved by the Louisville Metro Health Department. Larvicides shall be administered in accordance with the product's labeling. This language shall appear in the deed of restrictions for the subdivision.
17. With respect to the unstable soils on the site, a qualified geotechnical consultant's services shall be retained during construction. The consultant's recommendations for safe construction on unstable soils shall be followed at all times. The minimum mitigation measures used shall be as

recommended in the geotechnical report dated August 17, 2022 in the case file, but additional mitigation may be required at the time of construction by the consultant.

18. The geotechnical consultant's recommendations shall be followed with respect to backfilling the existing pond on the site. The pond and its removal shall be reflected on the record plat.

Land Development and Transportation Committee Staff Report

September 22, 2022



Case No:	21-ZONE-0139
Project Name:	Paddocks of Parkridge
Location:	7803, 7809, 7813, 7817, 7819, 7821 Manslick Road, 7736 & 7742 3 rd Street Road
Owner(s):	TKS Rental Properties LLC, Jann Kajatin & Richard Jenkins
Applicant:	TKS Rental Properties LLC
Jurisdiction:	Louisville Metro
Council District:	25 – Amy Holton Stewart
Case Manager:	Dante St. Germain, AICP, Planner II

REQUESTS

- **Change in zoning** from R-4 Single Family Residential to R-5 Single Family Residential
- **Waiver** from Section 7.3.30.E to allow a drainage easement to overlap rear yards by more than 15% (22-WAIVER-0162)
- **Detailed District Development Plan/Major Preliminary Subdivision** with Binding Elements

CASE SUMMARY/BACKGROUND

The subject site is located between Manslick Road and 3rd Street Road north of the intersection with Wisertown Road, and consists of portions of eight contiguous parcels. The applicant proposes to rezone the site in order to construct a new 83-lot single-family subdivision.

The site is generally surrounded by single-family and large-lot single-family development. A property owned by Buddha Bless Temple is located to the south, with an approved development plan which includes a north-south right-of-way dedication. The applicant does propose to connect to this future ROW.

STAFF FINDING

The proposal is ready for a public hearing date to be set.

TECHNICAL REVIEW

MSD and Transportation Planning have provided preliminary approval of the proposal.

INTERESTED PARTY COMMENTS

Staff received two emails regarding this request. One email provided suggestions on how to change the design of the site plan. The other was in opposition to attached housing. Attached housing is no longer proposed.

STANDARD OF REVIEW FOR REZONING

Criteria for granting the proposed form district change/rezoning: KRS Chapter 100.213

1. The proposed form district/rezoning change complies with the applicable guidelines and policies Plan 2040; OR
2. The existing form district/zoning classification is inappropriate and the proposed classification is appropriate; OR
3. There have been major changes of an economic, physical, or social nature within the area involved which were not anticipated in Plan 2040 which have substantially altered the basic character of the area.

STAFF ANALYSIS FOR CHANGE IN ZONING

The site is located in the Neighborhood Form District

The Neighborhood Form is characterized by predominantly residential uses that vary from low to high density and that blend compatibly into the existing landscape and neighborhood areas. High-density uses will be limited in scope to minor or major arterials and to areas that have limited impact on the low to moderate density residential areas.

The Neighborhood Form will contain diverse housing types in order to provide housing choice for differing ages, incomes and abilities. New neighborhoods are encouraged to incorporate these different housing types within a neighborhood as long as the different types are designed to be compatible with nearby land uses. These types may include, but not be limited to, large lot single family developments with cul-de-sacs, traditional neighborhoods with short blocks or walkways in the middle of long blocks to connect with other streets, villages and zero-lot line neighborhoods with open space, and high density multi-family housing.

The Neighborhood Form may contain open space and, at appropriate locations, civic uses and neighborhood centers with a mixture of uses such as offices, retail shops, restaurants and services. These neighborhood centers should be at a scale that is appropriate for nearby neighborhoods. The Neighborhood Form should provide for accessibility and connectivity between adjacent uses and neighborhoods by automobile, pedestrian, bicycle and transit.

Neighborhood streets may be either curvilinear, rectilinear or in a grid pattern and should be designed to support physical activity for all users and invite human interaction. Streets are connected and easily accessible to each other, using design elements such as short blocks or bike/walkways in the middle of long blocks to connect with other streets. Examples of design elements that encourage this interaction include narrow street widths, street trees, sidewalks, shaded seating/gathering areas and bus stops. Placement of utilities should permit the planting of shade trees along both sides of the streets.

REQUIRED ACTIONS

- **Set** the public hearing date.

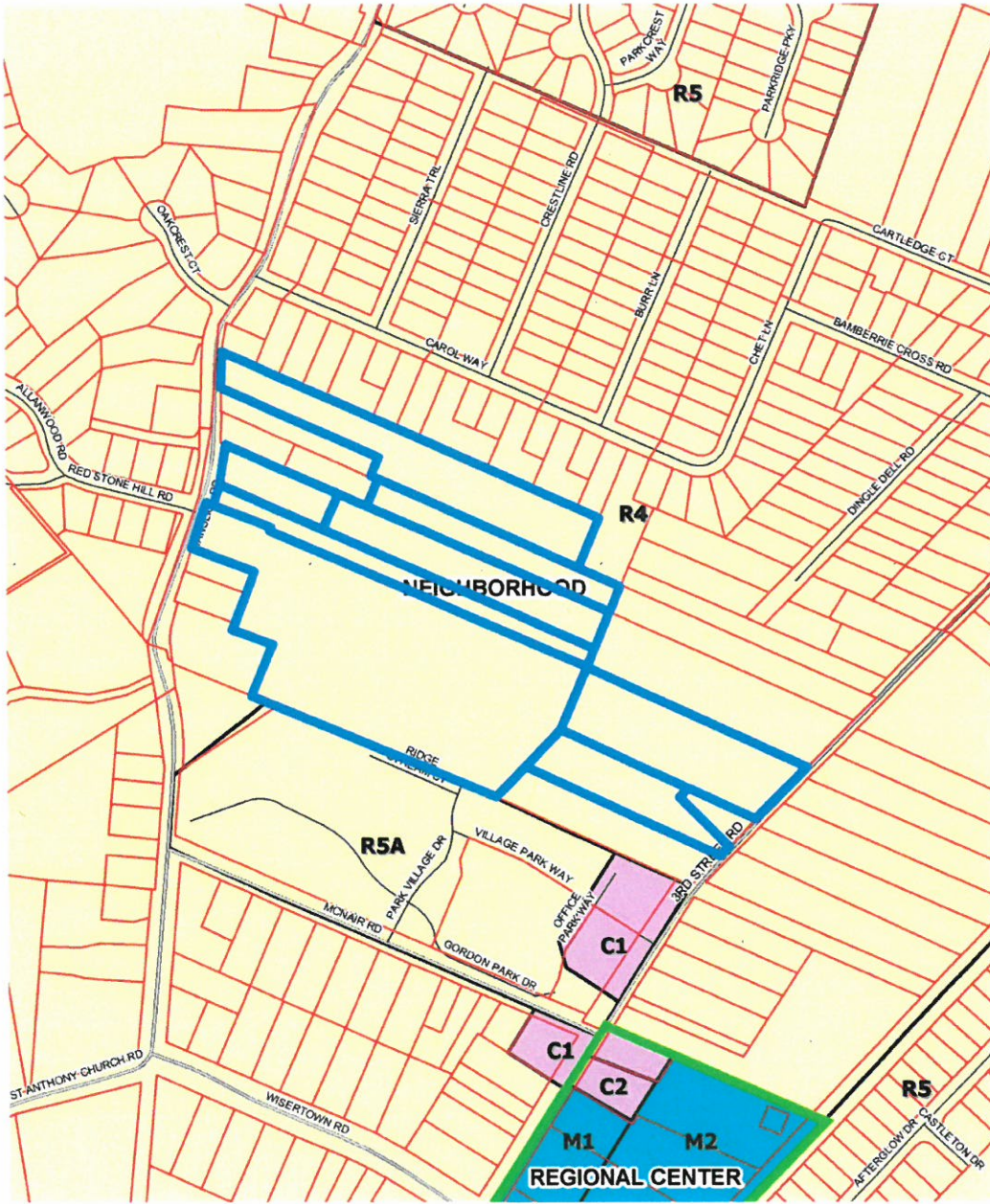
NOTIFICATION

Date	Purpose of Notice	Recipients
09/09/2022	Hearing before LD&T	1 st and 2 nd tier adjoining property owners and current residents Registered Neighborhood Groups in Council District 25
	Hearing before PC	1 st and 2 nd tier adjoining property owners and current residents Registered Neighborhood Groups in Council District 25
	Hearing before PC	Sign Posting on property
	Hearing before PC	Legal Advertisement in the Courier-Journal

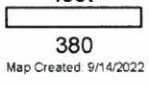
ATTACHMENTS

1. Zoning Map
2. Aerial Photograph
3. Proposed Binding Elements

1. **Zoning Map**



Paddocks of Parkridge




Copyright (c) 2022, LOUISVILLE AND JEFFERSON COUNTY METROPOLITAN SEWER DISTRICT (MSD), LOUISVILLE WATER COMPANY (LWC), LOUISVILLE METRO GOVERNMENT and JEFFERSON COUNTY PROPERTY VALUATION ADMINISTRATOR (PVA). All Rights Reserved.

2. Aerial Photograph



Paddocks of Parkridge

feet



380

Map Created 9/14/2022



Copyright (c) 2022, LOUISVILLE AND JEFFERSON COUNTY METROPOLITAN SEWER DISTRICT (MSD), LOUISVILLE WATER COMPANY (LWC), LOUISVILLE METRO GOVERNMENT and JEFFERSON COUNTY PROPERTY VALUATION ADMINISTRATOR (PVA). All Rights Reserved

3. Proposed Binding Elements

1. The development shall be in accordance with the approved Preliminary Subdivision Plan. No further subdivision of the land into a greater number of lots than originally approved shall occur without approval of the Planning Commission.
2. A certificate of occupancy must be received from the appropriate code enforcement department prior to occupancy of the structure or land for the proposed use. All binding elements requiring action and approval must be implemented prior to requesting issuance of the certificate of occupancy, unless specifically waived by the Planning Commission.
3. The applicant, developer, or property owner shall provide copies of these binding elements to tenants, purchasers, contractors, subcontractors and other parties engaged in development of this site and shall advise them of the content of these binding elements. These binding elements shall run with the land and the owner of the property and occupant of the property shall at all times be responsible for compliance with these binding elements. At all times during development of the site, the applicant and developer, their heirs, successors; and assignees, contractors, subcontractors, and other parties engaged in development of the site, shall be responsible for compliance with these binding elements.
4. Prior to the recording of the record plat, copies of the recorded documents listed below shall be filed with the Planning Commission.
 - a) Articles of Incorporation filed with the Secretary of State and recorded in the office of the Clerk of Jefferson County and the Certificate of Incorporation of the Homeowners Association.
 - b) A deed of restriction in a form approved by Counsel to the Planning Commission addressing responsibilities for the maintenance of common areas and open space, maintenance of trees and fences within buffer areas and other issues required by these binding elements / conditions of approval.
 - c) Bylaws of the Homeowner's Association in a form approved by the Counsel for the Planning Commission.
5. At the time the developer turns control of the homeowner's association over to the homeowners, the developer shall provide sufficient funds to ensure there is no less than \$3,000 cash in the homeowner's association account. The subdivision performance bond may be required by the Planning Commission to fulfill this funding requirement.
6. Open space lots shall not be further subdivided or developed for any other use and shall remain as open space in perpetuity. A note to this effect shall be placed on the record plat.
7. A note shall be placed on the preliminary plan, construction plan(s) and the record plat that states, "Construction fencing shall be erected to protect trees on site and when off-site trees or tree canopy exists within 3' of a common property line. Fencing shall be in place prior to any grading or construction to protect the existing root systems from compaction. The fencing shall enclose the entire area beneath the tree canopy and shall remain in place until all construction is completed. No parking, material storage or construction activities are permitted within the protected areas."
8. The applicant shall submit a plan for approval by Planning Commission staff showing trees/tree masses to be preserved prior to beginning any construction procedure (i.e. clearing, grading, demolition). Adjustments to the tree preservation plan which are requested by the applicant may be

approved by Planning Commission staff if the revisions are in keeping with the intent of the approved tree preservation plan. The plan shall exhibit the following information:

- a. Proposed site plan (showing buildings, edges of pavement, property/lot lines, easements, existing topography, and other significant site features (LOJIC topographic information is acceptable).
 - b. Preliminary drainage considerations (retention/detention, ditches/large swales, etc.).
 - c. Location of all existing trees/tree masses existing on the site as shown by aerial photo or LOJIC maps.
 - d. Location of construction fencing for each tree/tree mass designated to be preserved.
9. An original stamped copy of the approved Tree Preservation Plan shall be present on site during all clearing, grading, and construction activity and shall be made available to any DPDS inspector or enforcement officer upon request.
 10. All street signs shall be installed by the Developer, and shall conform with the Manual on Uniform Traffic Control Devices (MUTCD) requirements. Street signs shall be installed prior to the recording of the subdivision record plat or occupancy of the first residence on the street, and shall be in place at the time of any required bond release. The address number shall be displayed on a structure prior to requesting a certificate of occupancy for that structure.
 11. Trees will be preserved and/or provided on site and maintained thereafter as required by Chapter 10, Part 1 of the Land Development Code and as indicated in the Tree Canopy Calculations on the Preliminary Subdivision Plan. The applicant shall submit a landscape plan for approval by Planning Commission staff for any trees to be planted to meet the Tree Canopy requirements of Chapter 10, Part 1 of the Land Development Code. A tree preservation plan shall be submitted for review and approval for any trees to be preserved to meet the Tree Canopy requirements of Chapter 10.
 12. Until such time as Proposed Road "C" connects to right-of-way on the property to the south, the applicant shall install signs, approved by the Metro Public Works Dept., which indicate the future extension of the public right-of-way for Proposed Road "C". Such signs shall be installed prior to release of bonds for the installation of the street infrastructure.
 13. The signature entrance shall be submitted to the Planning Commission staff for review and approval prior to recording the record plat.
 14. The applicant shall submit a landscape plan for approval by Planning Commission staff showing plantings and/or other screening and buffering materials to comply with the Chapter 10 of the Land Development Code prior to recording the record plat. The applicant shall provide the landscape materials on the site as specified on the approved Landscape Plan prior to issuance of Certificates of Occupancy for the site.
 15. The developer shall be responsible for maintenance of all drainage facilities and undeveloped lots ensuring prevention of mosquito breeding, until such time as the drainage bond is released.
 16. After release of the drainage bond, mosquito abatement on open space lots shall be the responsibility of the Homeowners Association. Accumulations of water in which mosquito larvae breed or have the potential to breed are required to be treated with a mosquito larvicide approved by the Louisville Metro Health Department. Larvicides shall be administered in accordance with the product's labeling. This language shall appear in the deed of restrictions for the subdivision.
 17. With respect to the unstable soils on the site, a qualified geotechnical consultant's services shall be retained during construction. The consultant's recommendations for safe construction on unstable soils shall be followed at all times. The minimum mitigation measures used shall be as

recommended in the geotechnical report dated August 17, 2022 in the case file, but additional mitigation may be required at the time of construction by the consultant.

18. The geotechnical consultant's recommendations shall be followed with respect to backfilling the existing pond on the site. The pond and its removal shall be reflected on the record plat.

**Pre-Application
Staff Report**
September 22, 2021



Case No:	21-ZONEPA-0118
Project Name:	Paddocks of Parkridge Subdivision
Location:	7817 – 7903 Manslick Road, 7736 3 rd Street Road
Owner(s):	TKS Rental Properties LLC, Jann Kajatin & Richard Jenkins, Terry & Katherine Smith
Applicant:	Paddocks of Parkridge LLC
Jurisdiction:	Louisville Metro
Council District:	25 – Amy Holton Stewart
Case Manager:	Dante St. Germain, AICP, Planner II

REQUEST

- **Change in zoning** from R-4 Single Family Residential to R-5 Single Family Residential and PRD Planned Residential Development

CASE SUMMARY/BACKGROUND

The subject site is located between Manslick Road and 3rd Street Road north of the intersection with Wisertown Road, and consists of six contiguous parcels. The applicant proposes to rezone the site in order to construct a new 77-lot mixed-zoning subdivision.

The site is generally surrounded by single-family and large-lot single-family development. Buddha Blessed Temple is located to the south, with an approved development plan which includes a north-south right-of-way dedication. The applicant does propose to connect to this future ROW.

STAFF FINDING

The proposal to rezone the property to R-5 and PRD appears to be appropriate given the site location and context. The applicant must conduct a neighborhood meeting to prepare for the formal filing.

TECHNICAL REVIEW

Land Development Code (2020) Louisville Metro

Please see detailed agency review comments.

INTERESTED PARTY COMMENTS

No interested party comments have been received by staff.

STANDARD OF REVIEW FOR REZONING

Criteria for granting the proposed form district change/rezoning: *KRS Chapter 100.213*

1. The proposed form district/rezoning change complies with the applicable guidelines and policies Plan 2040; OR
2. The existing form district/zoning classification is inappropriate and the proposed classification is appropriate; OR
3. There have been major changes of an economic, physical, or social nature within the area involved which were not anticipated in Plan 2040 which have substantially altered the basic character of the area.

STAFF ANALYSIS FOR CHANGE IN ZONING

Following is staff's analysis of the proposed rezoning against the Guidelines and Policies of Plan 2040.

The site is located in the Neighborhood Form District

The Neighborhood Form is characterized by predominantly residential uses that vary from low to high density and that blend compatibly into the existing landscape and neighborhood areas. High-density uses will be limited in scope to minor or major arterials and to areas that have limited impact on the low to moderate density residential areas.

The Neighborhood Form will contain diverse housing types in order to provide housing choice for differing ages, incomes and abilities. New neighborhoods are encouraged to incorporate these different housing types within a neighborhood as long as the different types are designed to be compatible with nearby land uses. These types may include, but not be limited to, large lot single family developments with cul-de-sacs, traditional neighborhoods with short blocks or walkways in the middle of long blocks to connect with other streets, villages and zero-lot line neighborhoods with open space, and high density multi-family housing.

The Neighborhood Form may contain open space and, at appropriate locations, civic uses and neighborhood centers with a mixture of uses such as offices, retail shops, restaurants and services. These neighborhood centers should be at a scale that is appropriate for nearby neighborhoods. The Neighborhood Form should provide for accessibility and connectivity between adjacent uses and neighborhoods by automobile, pedestrian, bicycle and transit.

Neighborhood streets may be either curvilinear, rectilinear or in a grid pattern and should be designed to support physical activity for all users and invite human interaction. Streets are connected and easily accessible to each other, using design elements such as short blocks or bike/walkways in the middle of long blocks to connect with other streets. Examples of design elements that encourage this interaction include narrow street widths, street trees, sidewalks, shaded seating/gathering areas and bus stops. Placement of utilities should permit the planting of shade trees along both sides of the streets.

The proposal is not for higher density or intensity use. The proposal is not substantially different in scale or intensity or density compared with the development around it. The proposal would permit new development providing residential uses. No wet or highly permeable soils are evident on the site. More information is needed from the applicant regarding unstable soils. No distinctive cultural features are evident on the site. No historic assets are evident on the site.

A checklist is attached to the end of this staff report with a more detailed analysis. The Louisville Metro Planning Commission is charged with making a recommendation to the Louisville Metro Council

regarding the appropriateness of this zoning map amendment. The Louisville Metro Council has zoning authority over the property in question.

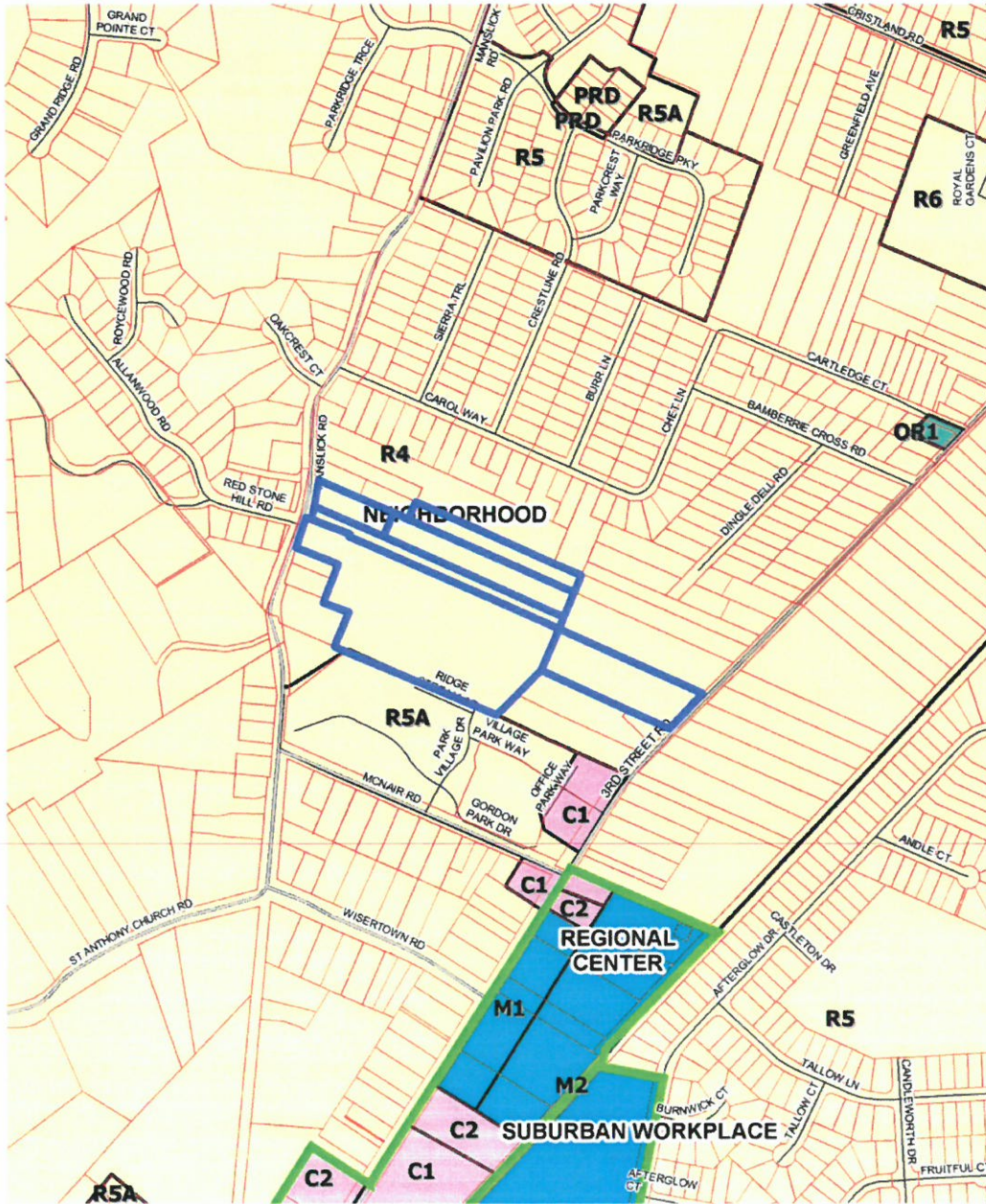
NOTIFICATION

Date	Purpose of Notice	Recipients
	Hearing before LD&T	1 st and 2 nd tier adjoining property owners and current residents Registered Neighborhood Groups in Council District 25&13
	Hearing before PC	1 st and 2 nd tier adjoining property owners and current residents Registered Neighborhood Groups in Council District 25&13
	Hearing before PC	Sign Posting on property
	Hearing before PC	Legal Advertisement in the Courier-Journal

ATTACHMENTS


1. Zoning Map
2. Aerial Photograph
3. Staff Plan 2040 Checklist

1. Zoning Map



Paddocks of Parkridge

feet



570

Map Created 9/27/2021




Copyright (c) 2021, LOUISVILLE AND JEFFERSON COUNTY METROPOLITAN SEWER DISTRICT (MSD), LOUISVILLE WATER COMPANY (LWC), LOUISVILLE METRO GOVERNMENT and JEFFERSON COUNTY PROPERTY VALUATION ADMINISTRATOR (PVA). All Rights Reserved.

2. Aerial Photograph



Paddocks of Parkridge



Copyright (c) 2021, LOUISVILLE AND JEFFERSON COUNTY METROPOLITAN SEWER DISTRICT (MSD); LOUISVILLE WATER COMPANY (LWC); LOUISVILLE METRO GOVERNMENT AND JEFFERSON COUNTY PROPERTY VALUATION ADMINISTRATOR (PVA); All Rights Reserved

3. Staff Plan 2040 Checklist

- + Exceeds Guideline
- ✓ Meets Guideline
- Does Not Meet Guideline
- +/- More Information Needed
- NA Not Applicable

Neighborhood: Residential

#	Plan 2040 Plan Element	Land Use & Development Policy	Staff Finding	Staff Analysis
1	Community Form: Goal 1	7. Locate higher density and intensity uses near major transportation facilities and transit corridors, employment centers, in or near activity centers and other areas where demand and adequate infrastructure exists or is planned.	✓	The proposal is not for higher density or intensity use.
2	Community Form: Goal 1	9. Ensure an appropriate transition between uses that are substantially different in scale and intensity or density of development. The transition may be achieved through methods such as landscaped buffer yards, vegetative berms, compatible building design and materials, height restrictions and setback requirements.	✓	The proposal is not substantially different in scale or intensity or density compared with the development around it.
3	Community Form: Goal 2	9. Encourage new developments and rehabilitation of buildings that provide commercial, office and/or residential uses.	✓	The proposal would permit new development providing residential uses.
4	Community Form: Goal 3	10. Encourage development to avoid wet or highly permeable soils, severe, steep or unstable slopes where the potential for severe erosion problems exists in order to prevent property damage and public costs associated with soil slippage and foundation failure and to minimize environmental degradation.	+/-	No wet or highly permeable soils are evident on the site. More information is needed from the applicant regarding unstable soils.
5	Community Form: Goal 4	2. Encourage preservation of distinctive cultural features including landscapes, natural elements and built features.	NA	No distinctive cultural features are evident on the site.

#	Plan 2040 Plan Element	Land Use & Development Policy	Staff Finding	Staff Analysis
6	Community Form: Goal 4	3. Encourage preservation and/or adaptive reuse of historic sites listed on or eligible for the National Register of Historic Places and/or recognized by the Louisville Metro Landmarks Commission or other national, state or local government historic preservation agencies.	NA	No historic assets are evident on the site.
7	Mobility: Goal 1	4. Encourage higher densities and intensities within or near existing marketplace corridors, existing and future activity centers, and employment centers to support transit-oriented development and an efficient public transportation system.	✓	The proposal is not for higher density or intensity zoning.
8	Mobility: Goal 2	4. Avoid access to development through areas of significantly lower intensity or density development if such access would create significant nuisances.	✓	Access to the development is through areas of similar intensity and density.
9	Mobility: Goal 3	2. To improve mobility, and reduce vehicle miles traveled and congestion, encourage a mixture of compatible land uses that are easily accessible by bicycle, car, transit, pedestrians and people with disabilities. Housing should be encouraged near employment centers.	+/-	The site is easily accessible by car. More information is needed from the applicant regarding accessibility by bicycle, transit, pedestrians and people with disabilities.
10	Mobility: Goal 3	5. Evaluate developments for their impact on the transportation network (including the street, pedestrian, transit, freight movement and bike facilities and services) and air quality.	+/-	Transportation Planning is reviewing the proposal.
11	Mobility: Goal 3	6. Ensure that those who propose new developments bear or share in rough proportionality the costs of transportation facilities and services made necessary by development.	+/-	Transportation Planning is reviewing the proposal.
12	Mobility: Goal 3	9. When existing transportation facilities and services are inadequate and public funds are not available to rectify the situation, the developer may be asked to make improvements, roughly proportional to the projected impact of the proposed development, to eliminate present inadequacies if such improvements would be the only means by which the development would be considered appropriate at the proposed location.	+/-	Transportation Planning is reviewing the proposal.

#	Plan 2040 Plan Element	Land Use & Development Policy	Staff Finding	Staff Analysis
13	Mobility: Goal 3	10. Ensure that necessary improvements occur in accordance with long-range transportation plans and level of mobility criteria for all modes of travel.	+/-	Transportation Planning is reviewing the proposal.
14	Mobility: Goal 3	21. Prevent safety hazards caused by direct residential access to high speed roadways.	✓	No direct residential access to high speed roadways is proposed.
15	Community Facilities: Goal 2	1. Locate development in areas served by existing utilities or capable of being served by public or private utility extensions.	+/-	The relevant utilities are reviewing the proposal.
16	Community Facilities: Goal 2	2. Ensure that all development has an adequate supply of potable water and water for fire-fighting purposes. Locate only very low-density land uses on sites that use on-lot sewage disposal systems or on a private supply of potable water.	+/-	Louisville Water Company is reviewing the proposal.
17	Community Facilities: Goal 2	3. Ensure that all development has adequate means of sewage treatment and disposal to protect public health and to protect water quality in lakes and streams as determined by the Metropolitan Sewer District (MSD).	+/-	MSD is reviewing the proposal.
18	Livability: Goal 1	5. Encourage development that recognizes and incorporates the unique characteristics of identified general landscape types and native plant communities (e.g., upland hardwood forest) throughout Louisville Metro.	✓	The site is largely cleared at this time and tree canopy will be provided with the development.
19	Livability: Goal 1	17. Determine site susceptibility to erosion; identify the presence of on-site carbonate conditions and features that are vulnerable to site disturbance; identify the extent of existing groundwater use and the impacts of the project on groundwater resources, flow patterns, and existing and proposed surface drainage. Then mitigate potential hazards to such systems resulting from the project.	✓	No karst terrain is evident on the site.
20	Livability: Goal 1	21. Mitigate negative development impacts to the integrity of the regulatory floodplain by encouraging development patterns that minimize disturbance and consider the increased risk of more frequent flooding events.	NA	The site is not located in the regulatory floodplain.

#	Plan 2040 Plan Element	Land Use & Development Policy	Staff Finding	Staff Analysis
21	Housing: Goal 1	1. Encourage a variety of housing types including, but not limited to, detached and attached single family, multi-family, mixed use, zero lot line, average lot, cluster, and co-housing. Allow for accessory residential structures and apartments. Housing types should reflect the Form District pattern.	✓	The proposed zoning district would permit a variety of housing types within the same development.
22	Housing: Goal 1	2. Promote housing options and environments that support aging in place. Encourage housing for older adults and people with disabilities to be located close to shopping and transit routes and, when possible, medical and other supportive facilities.	✓	The proposal would support aging in place by providing smaller, lower-cost homes in an established neighborhood, thereby increasing housing choice for persons who may wish to remain in the neighborhood as they age.
23	Housing: Goal 2	1. Encourage inter-generational, mixed-income and mixed-use development that is connected to the neighborhood and surrounding area.	✓	The proposed zoning district would permit inter-generational mixed-income development. The site is connected to the neighborhood and the surrounding area.
24	Housing: Goal 2	2. Locate housing within proximity to multi-modal transportation corridors providing safe and convenient access to employment opportunities, as well as within proximity to amenities providing neighborhood goods and services. Higher density, accessible residential uses should be located along transit corridors and in or near activity centers.	-	The site is located in relative proximity to New Cut Road, a transit corridor, but there is no easy way for riders of transit to reach it.
25	Housing: Goal 3	1. Encourage provision of fair and affordable housing by providing a variety of ownership options and unit costs throughout Louisville Metro. Expand opportunities for people to live in quality, variably priced housing in locations of their choice by encouraging affordable and accessible housing in dispersed locations throughout Louisville Metro.	✓	The proposal would encourage the provision of fair and affordable housing by increasing the variety of ownership options and unit costs in the neighborhood, and within Louisville Metro.
26	Housing: Goal 3	2. As neighborhoods evolve, discourage displacement of existing residents from their community.	✓	No existing residents would be displaced by the proposal.
27	Housing: Goal 3	3. Encourage the use of innovative methods such as clustering, mixed-use developments, co-housing, and accessory apartments to increase the production of fair and affordable housing.	✓	The proposal would permit innovative methods of housing.