

RECEIVED

NOV 14 2013

DESIGN SERVICES & PLANNING

10-33

05/31/2010

Recorded in Plat Book
Part No. Page No.

LAND SURVEY CERTIFICATE
I, the undersigned, being duly qualified and sworn, do hereby certify that the foregoing is a true and correct copy of the original survey as shown to me by the person claiming to be the owner of the land therein described, and that the same is a true and correct copy of the original survey as shown to me by the person claiming to be the owner of the land therein described, and that the same is a true and correct copy of the original survey as shown to me by the person claiming to be the owner of the land therein described.

COMMUNITY OF KENTON
COUNTY OF KENTON
BY: [Signature]
DATE: [Date]

COMMUNITY OF KENTON
COUNTY OF KENTON
BY: [Signature]
DATE: [Date]

COMMUNITY OF KENTON
COUNTY OF KENTON
BY: [Signature]
DATE: [Date]

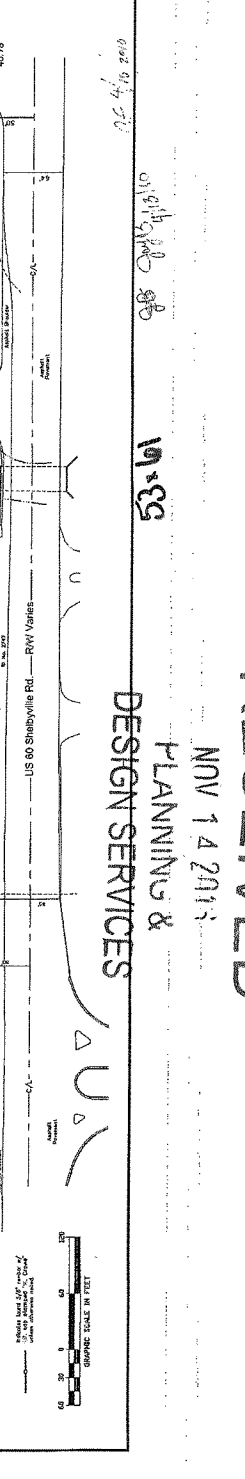
COMMUNITY OF KENTON
COUNTY OF KENTON
BY: [Signature]
DATE: [Date]

COMMUNITY OF KENTON
COUNTY OF KENTON
BY: [Signature]
DATE: [Date]

COMMUNITY OF KENTON
COUNTY OF KENTON
BY: [Signature]
DATE: [Date]

COMMUNITY OF KENTON
COUNTY OF KENTON
BY: [Signature]
DATE: [Date]

COMMUNITY OF KENTON
COUNTY OF KENTON
BY: [Signature]
DATE: [Date]



TRACT 1-2
5.0401 Acres
Former/Farmers Limited Partnership
COUNTY OF KENTON
BY: [Signature]
DATE: [Date]

TRACT 3-4
10.3184 Acres
Former/Farmers Limited Partnership
COUNTY OF KENTON
BY: [Signature]
DATE: [Date]

TRACT 5-6
10.3184 Acres
Former/Farmers Limited Partnership
COUNTY OF KENTON
BY: [Signature]
DATE: [Date]

TRACT 7-8
10.3184 Acres
Former/Farmers Limited Partnership
COUNTY OF KENTON
BY: [Signature]
DATE: [Date]

TRACT 9-10
10.3184 Acres
Former/Farmers Limited Partnership
COUNTY OF KENTON
BY: [Signature]
DATE: [Date]

MINOR SUBDIVISION PLAN
PROPERTY: 7917, 8004, 8107 & 8111 SHELBYVILLE ROAD, LANSBERRY, JEFFERSON CO., KY
8111 SHELBYVILLE ROAD, LANSBERRY, KY 40322
8111 SHELBYVILLE ROAD, LANSBERRY, KY 40322
8111 SHELBYVILLE ROAD, LANSBERRY, KY 40322

RECORD OF DEEDS
COUNTY OF KENTON
BY: [Signature]
DATE: [Date]

COMMUNITY OF KENTON
COUNTY OF KENTON
BY: [Signature]
DATE: [Date]

COMMUNITY OF KENTON
COUNTY OF KENTON
BY: [Signature]
DATE: [Date]

COMMUNITY OF KENTON
COUNTY OF KENTON
BY: [Signature]
DATE: [Date]

COMMUNITY OF KENTON
COUNTY OF KENTON
BY: [Signature]
DATE: [Date]

COMMUNITY OF KENTON
COUNTY OF KENTON
BY: [Signature]
DATE: [Date]

COMMUNITY OF KENTON
COUNTY OF KENTON
BY: [Signature]
DATE: [Date]

COMMUNITY OF KENTON
COUNTY OF KENTON
BY: [Signature]
DATE: [Date]

NOTES
This is to certify that the undersigned is the owner of the land shown on the attached plat and that the same is a true and correct copy of the original survey as shown to me by the person claiming to be the owner of the land therein described, and that the same is a true and correct copy of the original survey as shown to me by the person claiming to be the owner of the land therein described, and that the same is a true and correct copy of the original survey as shown to me by the person claiming to be the owner of the land therein described.




Photo of existing sign. Dealership wants to replace this sign with one of the same overall height and Toyota logo, but the new sign would NOT have the "Scion" logo on it. The new sign would be installed onto the existing foundation re-using the existing anchor bolts and electrical service.

15 VARIANCE 1094
16 VARIANCE 1094

RECEIVED
NOV 14 2015
PLANNING &
DESIGN SERVICES



existing free
standing sign at
8003 shelbyville rd

- Street
- Gray
- Basic
- Aerial
- Base
- Historic Aerial
- Labels





Photo of existing sign.
Dealership wants to replace this sign with one of the same overall height and toyota logo, but the new sign would NOT have the "Scion" logo on it. The new sign would be installed onto the existing foundation re-using the existing anchor bolts and electrical service.

16 VARIANCE 1094

RECEIVED
NOV 14 2018
PLANNING &
DESIGN SERVICES



TOYOTA





Photo of existing sign.
Dealership wants to replace this sign with one of the same overall height and toyota logo, but the new sign would NOT have the "Scion" logo on it. The new sign would be installed onto the existing foundation re-using the existing anchor bolts and electrical service.



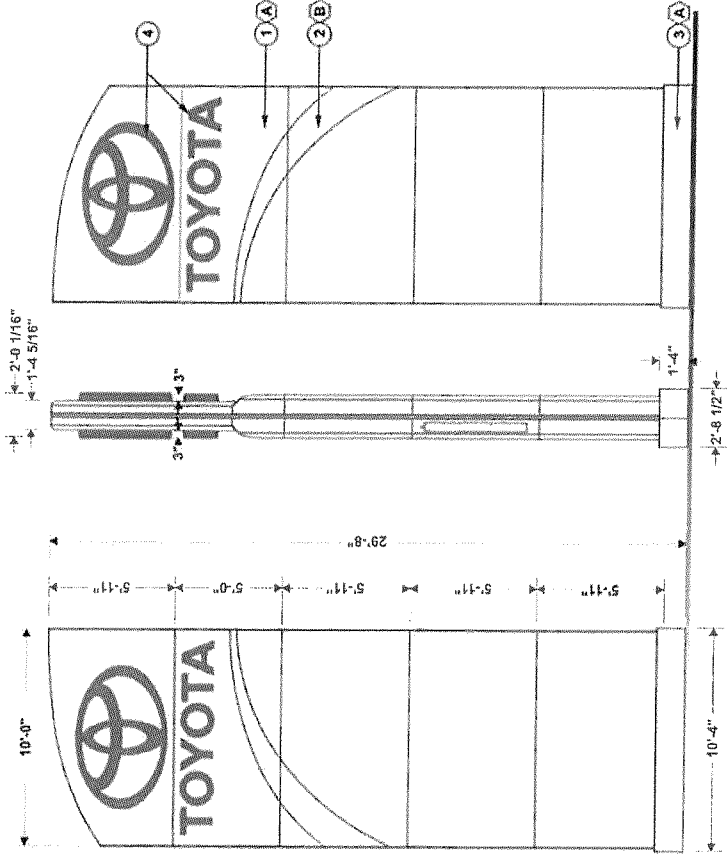
TOY2P1A7011
1030

Installation: Interior: Exterior:

Electrical specifications:
Volts: 120/277 Amp: 1.5 Circ: 1

3. Description:
1 1/8" ALUMINUM FABRICATED PANEL
2 1/8" ALUMINUM 3D "SMOOSH"
3 1/8" ALUMINUM 3D "BASE COVER"
4 LOGO & CHANNEL DETAILS SEE PAGE 2

NOTES:
1 TECHNICAL AS PER TOY2P1A7011S
2 COLORS:
A1 PAINTED TOYOTA WHITE
B PAINTED 31 MEDIUM GRAY



Customer Approval: _____ Date: _____

PRODUCTION INFORMATION: 451923-5815
F51DV2 Toyota 21P JantPyloa 10'-0" TOY2P1A7011

Material	Plan #	Quantity	Notes
ALUMINUM	TOY2P1A7011	MULTICAM 2D	
ALUMINUM	TOY2P1A7011	MULTICAM 2D	
CHANNEL REINFOR	TOY2P1A7011		

ISO 9001:2008 Certified Enterprise

ENSEIGNES PATTISON SIGN GROUP
Tel: (506) 735-5506 Fax: (877) 731-1724 Toll Free 1-800-561-9788

Client: TOYOTA
Site: VARIOUS
Draftsman: ANDRE CHARETTE Date: 07.20.2015
Checked By: LRI
Page: 1 of 3 Scale: 3/16" = 1'-0"

www.pattison.com

