



OFFICE OF THE MAYOR
LOUISVILLE, KENTUCKY

GREG FISCHER
MAYOR

February 8, 2016

Mr. David Yates, President
Metro Council
601 West Jefferson Street
Louisville, KY 40202


Dear President Yates:

In accordance with the Planning Commission Board, I am appointing the following to the **Planning Commission Board**.

<u>Name</u>		<u>Term</u>
Marshall Gazaway	New Appointment	October 1, 2016
Lula Howard	New Appointment	October 1, 2018
Vincent Jarboe	Re-Appointment	October 1, 2017

Your prompt action on these appointments is most appreciated.

Sincerely,



Greg Fischer
Mayor

cc: Councilwoman Jessica Green

Planning Commission

Appointment	Term	MC Dist.	Race	Gender	Party
Jeff Brown (Public Works Director Designee)	n/a	0 W	M	D	
Robert Kirchdorfer (Mayor Fischer's Designee)	n/a	0 W	M	D	
Robert Peterson	10/1/2015	19 W	M	R	
David Tomes	10/1/2016	16 W	M	D	
Marillyn Lewis	10/1/2017	19 W	F	R	
Lloyd White	10/1/2014	25 W	M	R	
Clifford Turner Marshall Gazaway	10/1/2013 10/1/2016	5 AA 4 AA	M M	D D	
David Proffitt Lula Howard	10/1/2015 10/1/2018	17 W 26 AA	M F	D D	
Donnie Blake (Chair)	10/1/2015	22 W	M	D	
Vince Jarboe	10/1/2014 10/1/2017	26 W	M	D	

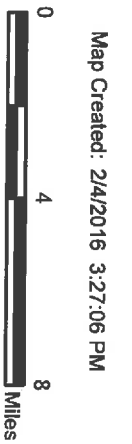
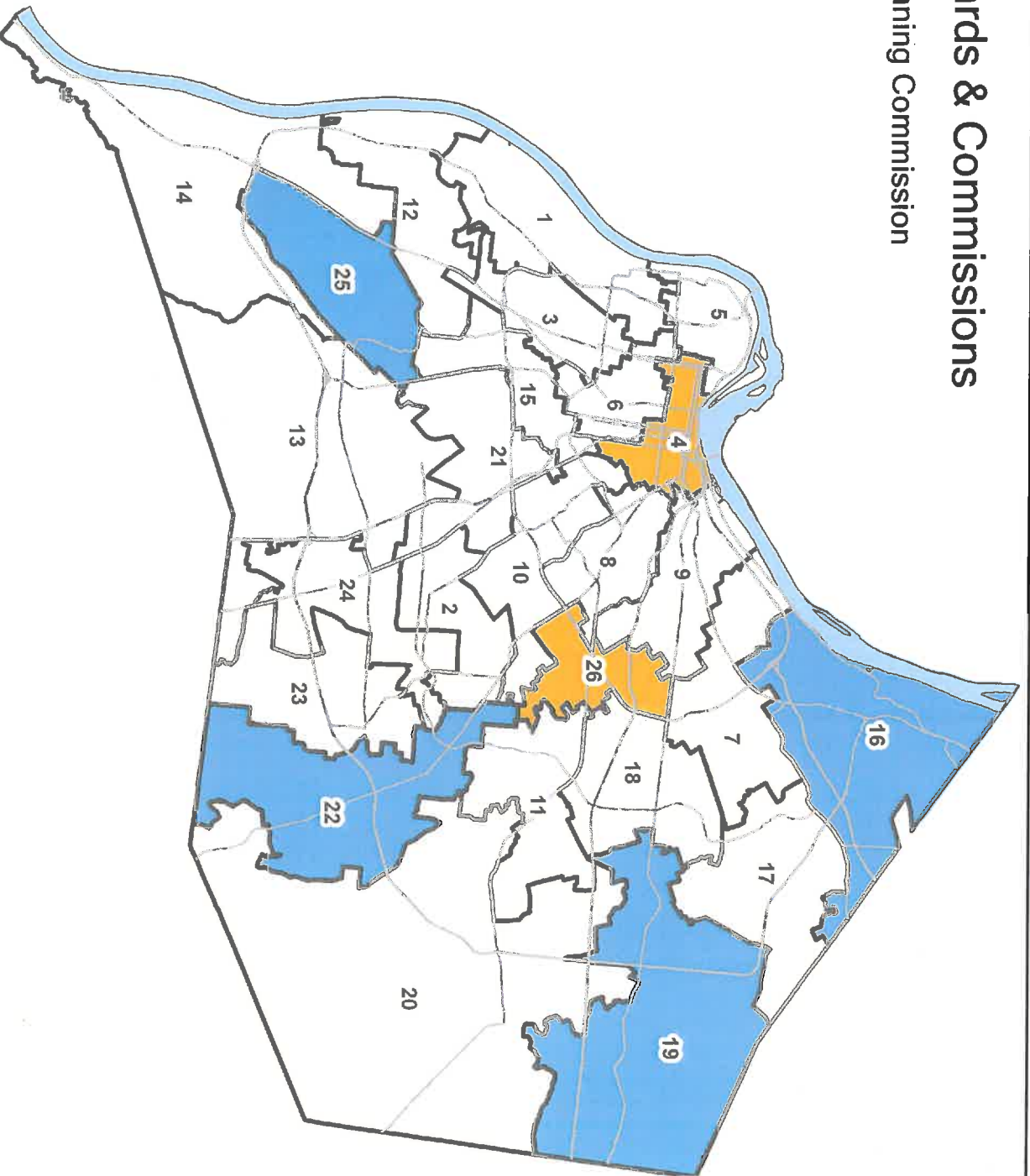
Council Approval	Yes
Total Members	10
Term	3 Years
Auto Reappointment	No

Metro Boards & Commissions

Planning Commission

Council Districts

- 1) JESSICA GREEN
- 2) BARBARA SHANKLIN
- 3) MARY WOOLRIDGE
- 4) DAVID TANDY
- 5) CHERI HAMILTON
- 6) DAVID JAMES
- 7) ANGELA LEET
- 8) TOM OWEN
- 9) BILL HOLLANDER
- 10) PAT MULVIHILL
- 11) KEVIN KRAMER
- 12) RICK BLACKWELL
- 13) VICKI WELCH
- 14) CINDI FOWLER
- 15) MARIANNE BUTLER
- 16) KELLY DOWNARD
- 17) GLEN STUCKEL
- 18) MARILYN PARKER
- 19) JULIE DENTON
- 20) STUART BENSON
- 21) DAN JOHNSON
- 22) ROBIN ENGEL
- 23) JAMES PEDEN
- 24) MADONNA FLOOD
- 25) DAVID YATES
- 26) BRENT T. ACKERSON



Map Created: 2/4/2016 3:27:06 PM

- Major Roads
- Ohio River
- Metro Council Districts
- New Appointee
- Mayor Appointee
- Mayor & Council Appointee
- Governor Appointee
- Council Appointee
- Mayor & Governor Appointee



© 2016 CITY OF LOUISVILLE & JEFFERSON COUNTY, KY. ALL RIGHTS RESERVED. THIS MAP IS THE PROPERTY OF THE CITY OF LOUISVILLE & JEFFERSON COUNTY. NO PART OF THIS MAP MAY BE REPRODUCED OR TRANSMITTED IN ANY FORM OR BY ANY MEANS, ELECTRONIC OR MECHANICAL, INCLUDING PHOTOCOPYING, RECORDING, OR BY ANY INFORMATION STORAGE AND RETRIEVAL SYSTEM, WITHOUT PERMISSION IN WRITING FROM THE CITY OF LOUISVILLE & JEFFERSON COUNTY. PHOTOGRAPHY BY JEFFERSON COUNTY PLANNING COMMISSION.