

**Planning Commission**  
**Staff Report**  
March 18, 2021



<b>Case No:</b>	20-ZONE-0105
<b>Project Name:</b>	Rollington Ridge
<b>Location:</b>	4308 Rollington Road
<b>Owner(s):</b>	Arthur Meyer
<b>Applicant:</b>	Pulte Homes
<b>Jurisdiction:</b>	Louisville Metro
<b>Council District:</b>	17 – Markus Winkler
<b>Case Manager:</b>	Dante St. Germain, AICP, Planner II

**REQUESTS**

- **Change in zoning** from R-4 Single Family Residential to R-5 Single Family Residential
- **Waiver** from LDC 7.3.30.E to allow rear yards of lots to overlap with a drainage easement more than 15% (20-WAIVER-0110)
- **Detailed District Development Plan/Major Preliminary Subdivision** with Binding Elements

**CASE SUMMARY/BACKGROUND**

The subject site is located along Rollington Road at the county boundary with Oldham County. The applicant proposes to rezone the site to R-5 to allow for an 81-lot subdivision on approximately 22.6 acres.

The Forest Springs North subdivision is located to the south-west of the site. West of the site is Park Springs, formerly Lake Louisville. East of the site is an area of large-lot single-family residences and undeveloped land, including the Altawood Court Planned Development District, and north-east of the site is Oldham County. A small creek runs through the south-western corner of the site.

**STAFF FINDING**

Staff finds that the proposed zoning change generally meets the guidelines of the Comprehensive Plan. The plan meets the requirements of the Land Development Code with the exception of the requested waiver. Staff finds that the waiver is adequately justified and meets the standard of review.

**TECHNICAL REVIEW**

Plan 2040

Land Development Code (Louisville Metro)

MSD and Transportation Planning have provided preliminary approval of the proposal.

**INTERESTED PARTY COMMENTS**

Staff has received numerous interested party comments in opposition to the request.

The proposed zoning district is generally in compliance with the plan elements of Plan 2040. All other agency comments should be addressed to demonstrate compliance with the remaining Goals, Objectives and Policies of Plan 2040.

A checklist is attached to the end of this staff report with a more detailed analysis. The Louisville Metro Planning Commission is charged with making a recommendation to the Louisville Metro Council regarding the appropriateness of this zoning map amendment. The Louisville Metro Council has zoning authority over the property in question.

#### **STANDARD OF REVIEW AND STAFF ANALYSIS FOR WAIVER OF SECTION 7.3.30.E**

- (a) The waiver will not adversely affect adjacent property owners; and

STAFF: The waiver will not adversely affect adjacent property owners as the overlap between the rear yard and the drainage easement is not likely to be visible outside the property or increase drainage off the property.

- (b) The waiver will not violate specific guidelines of Plan 2040; and

STAFF: The waiver will not violate specific guidelines of Plan 2040 as Plan 2040 does not address overlap between required yards and drainage easements.

- (c) The extent of the waiver of the regulation is the minimum necessary to afford relief to the applicant; and

STAFF: The extent of the waiver of the regulation is the minimum necessary to afford relief to the applicant as the overlap is made necessary by MSD generally requiring drainage easements to be in rear yards.

- (d) Either:  
(i) The applicant has incorporated other design measures that exceed the minimums of the district and compensate for non-compliance with the requirements to be waived (net beneficial effect); OR  
(ii) The strict application of the provisions of the regulation would deprive the applicant of the reasonable use of the land or would create an unnecessary hardship on the applicant.

STAFF: Strict application of the provisions of the regulation would deprive the applicant of the reasonable use of the land or would create an unnecessary hardship on the applicant by requiring excess rear yard be reserved on lots that have the drainage easement, negatively impacting the building envelopes.

#### **STANDARD OF REVIEW AND STAFF ANALYSIS FOR DDDP**

- (a) The conservation of natural resources on the property proposed for development, including: trees and other living vegetation, steep slopes, water courses, flood plains, soils, air quality, scenic views, and historic sites;

STAFF: Tree canopy exists on the site. The applicant has proposed a fee-in-lieu of preserving 20% of the existing canopy. A perennial stream crosses the western corner of the site. The applicant proposes to provide the required 100-foot stream buffer around the stream, which will also preserve slopes around the stream. No other natural resources are evident on the site.

## **ATTACHMENTS**

1. Zoning Map
2. Aerial Photograph
3. Staff Plan 2040 Checklist
4. Proposed Binding Elements



#	Plan 2040 Plan Element	Land Use & Development Policy	Staff Finding	Staff Analysis
6	Land Use & Development Goal 4: Community Form	3. Encourage preservation and/or adaptive reuse of historic sites listed on or eligible for the National Register of Historic Places and/or recognized by the Louisville Metro Landmarks Commission or other national, state or local government historic preservation agencies.	✓	No historic assets are evident on the site.
7	Land Use & Development Goal 1: Mobility	4. Encourage higher densities and intensities within or near existing marketplace corridors, existing and future activity centers, and employment centers to support transit-oriented development and an efficient public transportation system.	✓	The proposal is not for a higher density or intensity zoning district.
8	Land Use & Development Goal 2: Mobility	4. Avoid access to development through areas of significantly lower intensity or density development if such access would create significant nuisances.	✓	Access to the site is through areas of similar intensity and density of development.
9	Land Use & Development Goal 3: Mobility	2. To improve mobility, and reduce vehicle miles traveled and congestion, encourage a mixture of compatible land uses that are easily accessible by bicycle, car, transit, pedestrians and people with disabilities. Housing should be encouraged near employment centers.	✓	The proposed zoning district would improve mobility and reduce vehicle miles traveled, as the site is located relatively close to an activity center at Westport Road. The site is readily accessible by bicycle and car, and the improvements to the sidewalk network will improve accessibility by people using transit, and by pedestrians and people with disabilities.
10	Land Use & Development Goal 3: Mobility	5. Evaluate developments for their impact on the transportation network (including the street, pedestrian, transit, freight movement and bike facilities and services) and air quality.	✓	Transportation Planning has approved the proposal.
11	Land Use & Development Goal 3: Mobility	6. Ensure that those who propose new developments bear or share in rough proportionality the costs of transportation facilities and services made necessary by development.	✓	Transportation Planning has approved the proposal.

#	Plan 2040 Plan Element	Land Use & Development Policy	Staff Finding	Staff Analysis
19	Land Use & Development Goal 1: Livability	17. Determine site susceptibility to erosion; identify the presence of on-site carbonate conditions and features that are vulnerable to site disturbance; identify the extent of existing groundwater use and the impacts of the project on groundwater resources, flow patterns, and existing and proposed surface drainage. Then mitigate potential hazards to such systems resulting from the project.	✓	No karst features are evident on the site.
20	Land Use & Development Goal 1: Livability	21. Mitigate negative development impacts to the integrity of the regulatory floodplain by encouraging development patterns that minimize disturbance and consider the increased risk of more frequent flooding events.	✓	MSD has approved the proposal.
21	Land Use & Development Goal 1: Housing	1. Encourage a variety of housing types including, but not limited to, detached and attached single family, multi-family, mixed use, zero lot line, average lot, cluster, and co-housing. Allow for accessory residential structures and apartments. Housing types should reflect the Form District pattern.	✓	The variety of housing types in the neighborhood will be increased by providing lots that are smaller than those already present, providing a lower price point and reduced lot maintenance requirements for future residents.
22	Land Use & Development Goal 1: Housing	2. Promote housing options and environments that support aging in place. Encourage housing for older adults and people with disabilities to be located close to shopping and transit routes and, when possible, medical and other supportive facilities.	✓	The proposal will support aging in place by increasing the variety of housing options in the neighborhood.
23	Land Use & Development Goal 2: Housing	1. Encourage inter-generational, mixed-income and mixed-use development that is connected to the neighborhood and surrounding area.	✓	The proposed zoning district would permit inter-generational mixed-income development.
24	Land Use & Development Goal 2: Housing	2. Locate housing within proximity to multi-modal transportation corridors providing safe and convenient access to employment opportunities, as well as within proximity to amenities providing neighborhood goods and services. Higher density, accessible residential uses should be located along transit corridors and in or near activity centers.	✓	The subject site is located relatively close to Westport Road, a multi-modal transportation corridor.

clearing, grading, demolition). An original stamped copy of the approved Tree Preservation Plan shall be present on site during all clearing, grading, and construction activity and shall be made available to any DPDS inspector or enforcement officer upon request.

6. The applicant shall submit a landscape plan for approval by Planning Commission staff showing plantings and/or other screening and buffering materials to comply with the Chapter 10 of the Land Development Code prior to recording the record plat. The applicant shall provide the landscape materials on the site as specified on the approved Landscape Plan prior to issuance of Certificates of Occupancy for the site.
7. A note shall be placed on the preliminary plan, construction plan and the record plat that states, "Construction fencing shall be erected prior to any grading or construction activities - preventing compaction of root systems of trees to be preserved. The fencing shall enclose the area beneath the dripline of the tree canopy and shall remain in place until all construction is completed. No parking, material storage, or construction activities shall be permitted within the fenced area."
8. Open space lots shall not be further subdivided or developed for any other use and shall remain as open space in perpetuity. A note to this effect shall be placed on the record plat.
9. The applicant shall install signs, approved by the Metro Public Works Dept., which indicate the future extension of the public right of way for "Street B" and "Court B". Such signs shall be installed prior to release of bonds for the installation of the street infrastructure.
10. The developer shall be responsible for maintenance of all drainage facilities and undeveloped lots ensuring prevention of mosquito breeding, until such time as the drainage bond is released.
11. After release of the drainage bond, mosquito abatement on open space lots shall be the responsibility of the Homeowners Association. Accumulations of water in which mosquito larvae breed or have the potential to breed are required to be treated with a mosquito larvicide approved by the Louisville Metro Health Department. Larvicides shall be administered in accordance with the product's labeling. This language shall appear in the deed of restrictions for the subdivision.
12. Prior to the recording of the record plat, copies of the recorded documents listed below shall be filed with the Planning Commission.
  - a. Articles of Incorporation in a form approved by Counsel for the Planning Commission and the Certificate of Incorporation of the Homeowners Association.
  - b. A deed of restriction in a form approved by counsel of the Commission outlining responsibilities for the maintenance of open space.
  - c. Bylaws of the Homeowners' Association in a form approved by Counsel for the Planning Commission.
13. At the time the developer turns control of the homeowners association over to the homeowners, the developer shall provide sufficient funds to ensure there is no less than \$3,000 cash in the homeowners association account. The subdivision performance bond may be required by the planning Commission to fulfill this funding requirement.

**Land Development and Transportation  
Committee  
Staff Report  
February 11, 2021**



<b>Case No:</b>	20-ZONE-0105
<b>Project Name:</b>	Rollington Ridge
<b>Location:</b>	4308 Rollington Road
<b>Owner(s):</b>	Arthur Meyer
<b>Applicant:</b>	Pulte Homes
<b>Jurisdiction:</b>	Louisville Metro
<b>Council District:</b>	17 – Markus Winkler
<b>Case Manager:</b>	Dante St. Germain, AICP, Planner II

**REQUESTS**

- **Change in zoning** from R-4 Single Family Residential to R-5 Single Family Residential
- **Waiver** from LDC 7.3.30.E to allow rear yards of lots to overlap with a drainage easement more than 15% (20-WAIVER-0110)
- **Detailed District Development Plan/Major Preliminary Subdivision** with Binding Elements

**CASE SUMMARY/BACKGROUND**

The subject site is located along Rollington Road at the county boundary with Oldham County. The applicant proposes to rezone the site to R-5 to allow for an 81-lot subdivision on approximately 22.6 acres.

The Forest Springs subdivision is located to the south-west of the site. West of the site is Park Springs, formerly Lake Louisville. East of the site is an area of large-lot single-family residences and undeveloped land, including the Altawood Court Planned Development District, and north-east of the site is Oldham County. A small creek runs through the south-western corner of the site.

**STAFF FINDING**

The proposal is ready for a public hearing date to be set.

**TECHNICAL REVIEW**

MSD and Transportation Planning have provided preliminary approval of the proposal.

**INTERESTED PARTY COMMENTS**

Staff has received numerous interested party comments in opposition to the request.



## **STANDARD OF REVIEW FOR REZONING**

Criteria for granting the proposed form district change/rezoning: KRS Chapter 100.213

1. The proposed form district/rezoning change complies with the applicable guidelines and policies Plan 2040; OR
2. The existing form district/zoning classification is inappropriate and the proposed classification is appropriate; OR
3. There have been major changes of an economic, physical, or social nature within the area involved which were not anticipated in Plan 2040 which have substantially altered the basic character of the area.

## **STAFF ANALYSIS FOR CHANGE IN ZONING**

The site is located in the Neighborhood Form District

The Neighborhood Form is characterized by predominantly residential uses that vary from low to high density and that blend compatibly into the existing landscape and neighborhood areas. High-density uses will be limited in scope to minor or major arterials and to areas that have limited impact on the low to moderate density residential areas.

The Neighborhood Form will contain diverse housing types in order to provide housing choice for differing ages, incomes and abilities. New neighborhoods are encouraged to incorporate these different housing types within a neighborhood as long as the different types are designed to be compatible with nearby land uses. These types may include, but not be limited to, large lot single family developments with cul-de-sacs, traditional neighborhoods with short blocks or walkways in the middle of long blocks to connect with other streets, villages and zero-lot line neighborhoods with open space, and high density multi-family housing.

The Neighborhood Form may contain open space and, at appropriate locations, civic uses and neighborhood centers with a mixture of uses such as offices, retail shops, restaurants and services. These neighborhood centers should be at a scale that is appropriate for nearby neighborhoods. The Neighborhood Form should provide for accessibility and connectivity between adjacent uses and neighborhoods by automobile, pedestrian, bicycle and transit.

Neighborhood streets may be either curvilinear, rectilinear or in a grid pattern and should be designed to support physical activity for all users and invite human interaction. Streets are connected and easily accessible to each other, using design elements such as short blocks or bike/walkways in the middle of long blocks to connect with other streets. Examples of design elements that encourage this interaction include narrow street widths, street trees, sidewalks, shaded seating/gathering areas and bus stops. Placement of utilities should permit the planting of shade trees along both sides of the streets.

## **REQUIRED ACTIONS**

- **Set the public hearing date.**

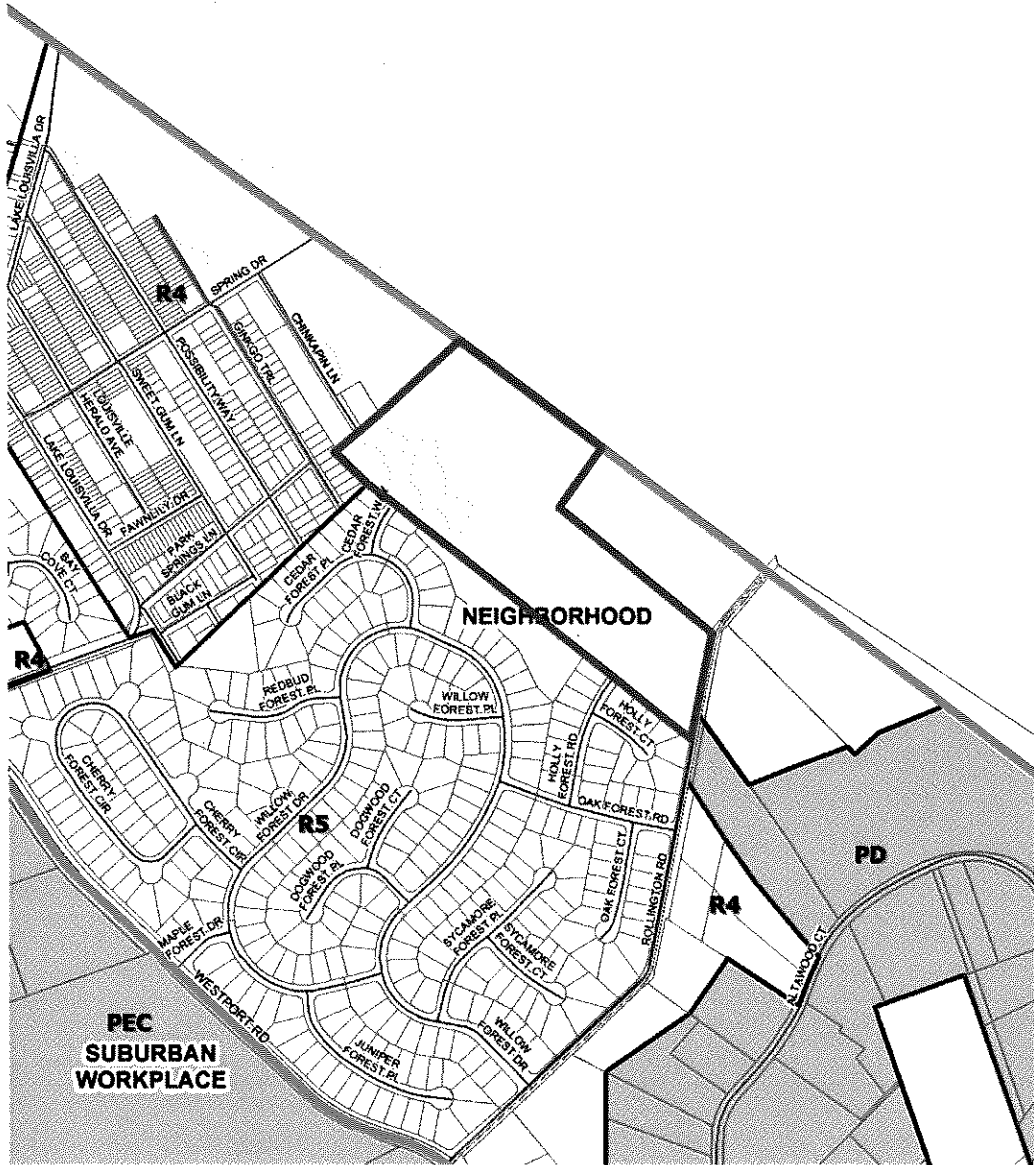
**NOTIFICATION**

<b>Date</b>	<b>Purpose of Notice</b>	<b>Recipients</b>
01/28/2021	Hearing before LD&T	1 <sup>st</sup> and 2 <sup>nd</sup> tier adjoining property owners Registered Neighborhood Groups in Council District 17
	Hearing before PC	1 <sup>st</sup> and 2 <sup>nd</sup> tier adjoining property owners Registered Neighborhood Groups in Council District 17
	Hearing before PC	Sign Posting on property
	Hearing before PC	Legal Advertisement in the Courier-Journal


**ATTACHMENTS**

1. Zoning Map
2. Aerial Photograph
3. Proposed Binding Elements

1. **Zoning Map**



**4308 Rollington Road**  
feet



590

Map Created: 8/19/2019



Copyright (c) 2019 LOUISVILLE AND JEFFERSON COUNTY METROPOLITAN SEWER DISTRICT (MSD), LOUISVILLE WATER COMPANY (LWC), LOUISVILLE METRO GOVERNMENT and JEFFERSON COUNTY PROPERTY VALUATION ADMINISTRATOR (PVA). All Rights Reserved



### **3. Proposed Binding Elements**

1. The development shall be in accordance with the approved district development plan, all applicable sections of the Land Development Code (LDC) and agreed upon binding elements unless amended pursuant to the Land Development Code. Any changes/additions/alterations of any binding element(s) shall be submitted to the Planning Commission or the Planning Commission's designee for review and approval; any changes/additions/alterations not so referred shall not be valid.
2. The development shall be in accordance with the approved Preliminary Subdivision Plan. No further subdivision of the land into a greater number of lots than originally approved shall occur without approval of the Planning Commission.
3. A certificate of occupancy must be received from the appropriate code enforcement department prior to occupancy of the structure or land for the proposed use. All binding elements requiring action and approval must be implemented prior to requesting issuance of the certificate of occupancy, unless specifically waived by the Planning Commission.
4. The applicant, developer, or property owner shall provide copies of these binding elements to tenants, purchasers, contractors, subcontractors and other parties engaged in development of this site and shall advise them of the content of these binding elements. These binding elements shall run with the land and the owner of the property and occupant of the property shall at all times be responsible for compliance with these binding elements. At all times during development of the site, the applicant and developer, their heirs, successors; and assignees, contractors, subcontractors, and other parties engaged in development of the site, shall be responsible for compliance with these binding elements.
5. The applicant shall submit a Tree Preservation Plan for approval by Planning and Design staff showing trees/tree masses to be preserved prior to beginning any construction procedure (i.e. clearing, grading, demolition). An original stamped copy of the approved Tree Preservation Plan shall be present on site during all clearing, grading, and construction activity and shall be made available to any DPDS inspector or enforcement officer upon request.
6. The applicant shall submit a landscape plan for approval by Planning Commission staff showing plantings and/or other screening and buffering materials to comply with the Chapter 10 of the Land Development Code prior to recording the record plat. The applicant shall provide the landscape materials on the site as specified on the approved Landscape Plan prior to issuance of Certificates of Occupancy for the site.
7. A note shall be placed on the preliminary plan, construction plan and the record plat that states, "Construction fencing shall be erected prior to any grading or construction activities - preventing compaction of root systems of trees to be preserved. The fencing shall enclose the area beneath the dripline of the tree canopy and shall remain in place until all construction is completed. No parking, material storage, or construction activities shall be permitted within the fenced area."
8. Open space lots shall not be further subdivided or developed for any other use and shall remain as open space in perpetuity. A note to this effect shall be placed on the record plat.
9. The applicant shall install signs, approved by the Metro Public Works Dept., which indicate the future extension of the public right of way for "Street B" and "Court B". Such signs shall be installed prior to release of bonds for the installation of the street infrastructure.

10. The developer shall be responsible for maintenance of all drainage facilities and undeveloped lots ensuring prevention of mosquito breeding, until such time as the drainage bond is released.
11. After release of the drainage bond, mosquito abatement on open space lots shall be the responsibility of the Homeowners Association. Accumulations of water in which mosquito larvae breed or have the potential to breed are required to be treated with a mosquito larvicide approved by the Louisville Metro Health Department. Larvicides shall be administered in accordance with the product's labeling. This language shall appear in the deed of restrictions for the subdivision.
12. Prior to the recording of the record plat, copies of the recorded documents listed below shall be filed with the Planning Commission.
  - a. Articles of Incorporation in a form approved by Counsel for the Planning Commission and the Certificate of Incorporation of the Homeowners Association.
  - b. A deed of restriction in a form approved by counsel of the Commission outlining responsibilities for the maintenance of open space.
  - c. Bylaws of the Homeowners' Association in a form approved by Counsel for the Planning Commission.
13. At the time the developer turns control of the homeowners association over to the homeowners, the developer shall provide sufficient funds to ensure there is no less than \$3,000 cash in the homeowners association account. The subdivision performance bond may be required by the planning Commission to fulfill this funding requirement.



# Pre-Application

## Staff Report

October 14, 2020



<b>Case No:</b>	20-ZONEPA-0089
<b>Project Name:</b>	Rollington Ridge
<b>Location:</b>	4308 Rollington Road
<b>Owner(s):</b>	Arthur Meyer
<b>Applicant:</b>	Pulte Homes
<b>Jurisdiction:</b>	Louisville Metro
<b>Council District:</b>	17 – Markus Winkler
<b>Case Manager:</b>	Dante St. Germain, AICP, Planner II

### REQUESTS

- **Change in zoning** from R-4 Single Family Residential to R-5 Single Family Residential
- **Major Preliminary Subdivision**

### CASE SUMMARY/BACKGROUND

The subject site is located along Rollington Road at the county boundary with Oldham County. The applicant proposes to rezone the site to R-5 to allow for an 84 lot subdivision on approximately 22.6 acres.

The Forest Springs subdivision is located to the south-west of the site. West of the site is Park Springs, formerly Lake Louisville. East of the site is an area of large-lot single-family residences and undeveloped land, and north-east of the site is Oldham County.

### STAFF FINDING

The proposal to rezone the property to R-5 appears to be appropriate given the site location and context. The applicant must conduct a neighborhood meeting to prepare for the formal filing.

### TECHNICAL REVIEW

Land Development Code (2020) Louisville Metro

Please see detailed agency review comments.

### INTERESTED PARTY COMMENTS

Staff has received several emails in opposition to the request.



## **STANDARD OF REVIEW FOR REZONING**

Criteria for granting the proposed form district change/rezoning: KRS Chapter 100.213

1. The proposed form district/rezoning change complies with the applicable guidelines and policies Plan 2040; OR
2. The existing form district/zoning classification is inappropriate and the proposed classification is appropriate; OR
3. There have been major changes of an economic, physical, or social nature within the area involved which were not anticipated in Plan 2040 which have substantially altered the basic character of the area.

## **STAFF ANALYSIS FOR CHANGE IN ZONING**

Following is staff's analysis of the proposed rezoning against the Guidelines and Policies of Plan 2040.

### The site is located in the Neighborhood Form District

The Neighborhood Form is characterized by predominantly residential uses that vary from low to high density and that blend compatibly into the existing landscape and neighborhood areas. High-density uses will be limited in scope to minor or major arterials and to areas that have limited impact on the low to moderate density residential areas.

The Neighborhood Form will contain diverse housing types in order to provide housing choice for differing ages, incomes and abilities. New neighborhoods are encouraged to incorporate these different housing types within a neighborhood as long as the different types are designed to be compatible with nearby land uses. These types may include, but not be limited to, large lot single family developments with cul-de-sacs, traditional neighborhoods with short blocks or walkways in the middle of long blocks to connect with other streets, villages and zero-lot line neighborhoods with open space, and high density multi-family housing.

The Neighborhood Form may contain open space and, at appropriate locations, civic uses and neighborhood centers with a mixture of uses such as offices, retail shops, restaurants and services. These neighborhood centers should be at a scale that is appropriate for nearby neighborhoods. The Neighborhood Form should provide for accessibility and connectivity between adjacent uses and neighborhoods by automobile, pedestrian, bicycle and transit.

Neighborhood streets may be either curvilinear, rectilinear or in a grid pattern and should be designed to support physical activity for all users and invite human interaction. Streets are connected and easily accessible to each other, using design elements such as short blocks or bike/walkways in the middle of long blocks to connect with other streets. Examples of design elements that encourage this interaction include narrow street widths, street trees, sidewalks, shaded seating/gathering areas and bus stops. Placement of utilities should permit the planting of shade trees along both sides of the streets.

The proposal is not for higher density or intensity zoning. The proposed zoning district is not of a substantially different scale, intensity or density compared with nearby existing development. The proposal is for a zoning district that would permit a new residential development. No wet or highly permeable soils, or severe, steep or unstable slopes are evident on the site. No distinctive cultural features are evident on the site. No historic assets are evident on the site.

A checklist is attached to the end of this staff report with a more detailed analysis. The Louisville Metro Planning Commission is charged with making a recommendation to the Metro Council regarding the

appropriateness of this zoning map amendment. The Metro Council has zoning authority over the property in question.

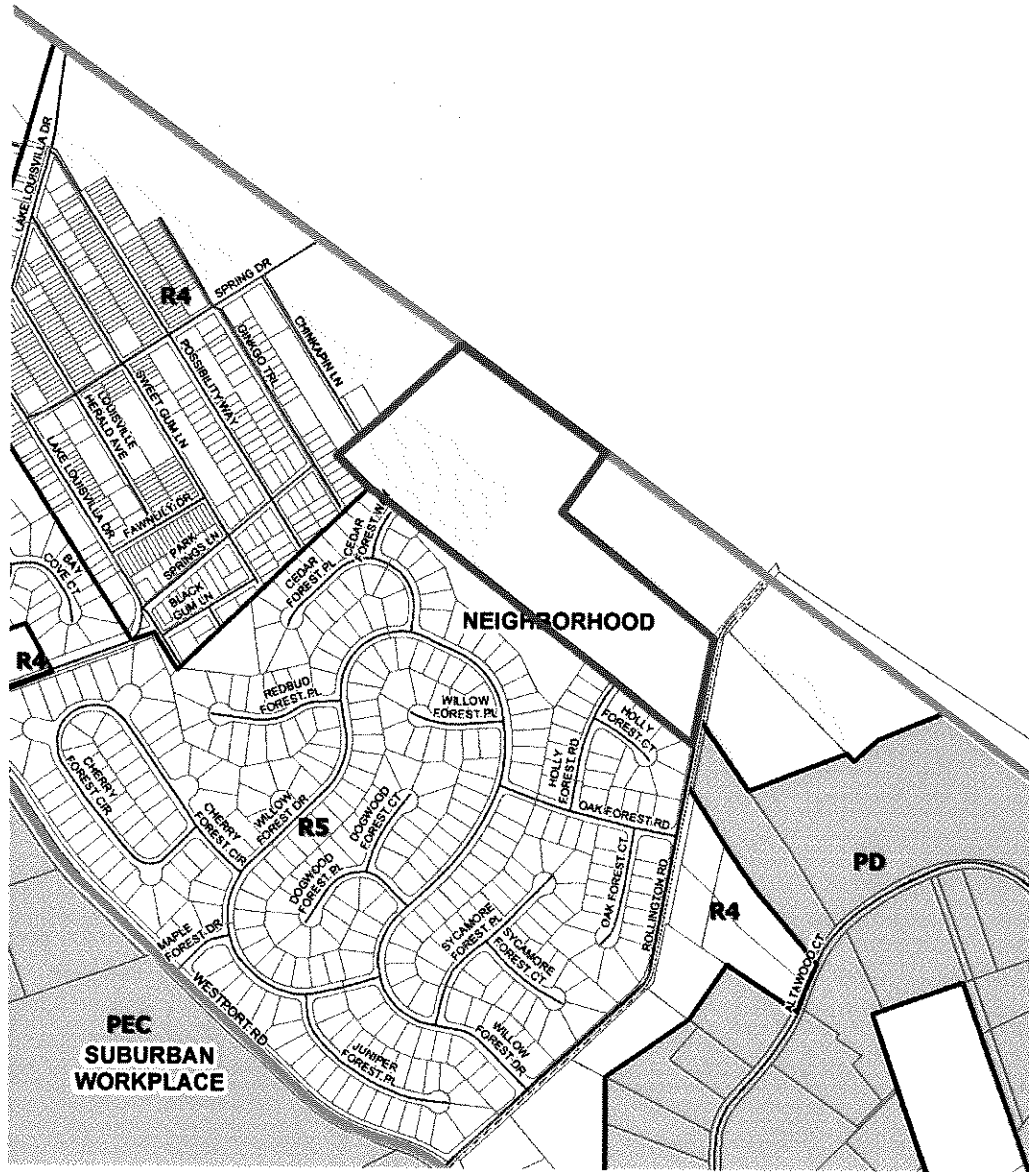
**NOTIFICATION**

<b>Date</b>	<b>Purpose of Notice</b>	<b>Recipients</b>
	Hearing before LD&T	1 <sup>st</sup> and 2 <sup>nd</sup> tier adjoining property owners Registered Neighborhood Groups in Council District 17
	Hearing before PC	1 <sup>st</sup> and 2 <sup>nd</sup> tier adjoining property owners Registered Neighborhood Groups in Council District 17
	Hearing before PC	Sign Posting on property
	Hearing before PC	Legal Advertisement in the Courier-Journal

**ATTACHMENTS**

1. Zoning Map
2. Aerial Photograph
3. Staff Plan 2040 Checklist

1. Zoning Map



4308 Rollington Road

feet



590

Map Created: 8/19/2019



Copyright (c) 2019 LOUISVILLE AND JEFFERSON COUNTY METROPOLITAN SEWER DISTRICT (MSD), LOUISVILLE WATER COMPANY (LWC), LOUISVILLE METRO GOVERNMENT and JEFFERSON COUNTY PROPERTY VALUATION ADMINISTRATOR (PVA). All Rights Reserved.



**3. Staff Plan 2040 Checklist**

- + Exceeds Guideline
- ✓ Meets Guideline
- Does Not Meet Guideline
- +/- More Information Needed
- NA Not Applicable

**Neighborhood: Residential**

#	Plan 2040 Plan Element	Land Use & Development Policy	Staff Finding	Staff Analysis
1	Land Use & Development Goal 1: Community Form	7. Locate higher density and intensity uses near major transportation facilities and transit corridors, employment centers, in or near activity centers and other areas where demand and adequate infrastructure exists or is planned.	✓	The proposal is not for higher density or intensity zoning.
2	Land Use & Development Goal 1: Community Form	9. Ensure an appropriate transition between uses that are substantially different in scale and intensity or density of development. The transition may be achieved through methods such as landscaped buffer yards, vegetative berms, compatible building design and materials, height restrictions and setback requirements.	✓	The proposed zoning district is not of a substantially different scale, intensity or density compared with nearby existing development.
3	Land Use & Development Goal 2: Community Form	9. Encourage new developments and rehabilitation of buildings that provide commercial, office and/or residential uses.	✓	The proposal is for a zoning district that would permit a new residential development.
4	Land Use & Development Goal 3: Community Form	10. Encourage development to avoid wet or highly permeable soils, severe, steep or unstable slopes where the potential for severe erosion problems exists in order to prevent property damage and public costs associated with soil slippage and foundation failure and to minimize environmental degradation.	✓	No wet or highly permeable soils, or severe, steep or unstable slopes are evident on the site.
5	Land Use & Development Goal 4: Community Form	2. Encourage preservation of distinctive cultural features including landscapes, natural elements and built features.	✓	No distinctive cultural features are evident on the site.

#	Plan 2040 Plan Element	Land Use & Development Policy	Staff Finding	Staff Analysis
6	Land Use & Development Goal 4: Community Form	3. Encourage preservation and/or adaptive reuse of historic sites listed on or eligible for the National Register of Historic Places and/or recognized by the Louisville Metro Landmarks Commission or other national, state or local government historic preservation agencies.	✓	No historic assets are evident on the site.
7	Land Use & Development Goal 1: Mobility	4. Encourage higher densities and intensities within or near existing marketplace corridors, existing and future activity centers, and employment centers to support transit-oriented development and an efficient public transportation system.	✓	The proposal is not for a higher density or intensity zoning district.
8	Land Use & Development Goal 2: Mobility	4. Avoid access to development through areas of significantly lower intensity or density development if such access would create significant nuisances.	✓	Access to the site is through areas of similar intensity and density of development.
9	Land Use & Development Goal 3: Mobility	2. To improve mobility, and reduce vehicle miles traveled and congestion, encourage a mixture of compatible land uses that are easily accessible by bicycle, car, transit, pedestrians and people with disabilities. Housing should be encouraged near employment centers.	+/-	The applicant must provide more information regarding how the proposed zoning district would improve mobility and reduce vehicle miles traveled.
10	Land Use & Development Goal 3: Mobility	5. Evaluate developments for their impact on the transportation network (including the street, pedestrian, transit, freight movement and bike facilities and services) and air quality.	+/-	Transportation Planning is reviewing the proposal.
11	Land Use & Development Goal 3: Mobility	6. Ensure that those who propose new developments bear or share in rough proportionality the costs of transportation facilities and services made necessary by development.	+/-	Transportation Planning is reviewing the proposal.
12	Land Use & Development Goal 3: Mobility	9. When existing transportation facilities and services are inadequate and public funds are not available to rectify the situation, the developer may be asked to make improvements, roughly proportional to the projected impact of the proposed development, to eliminate present inadequacies if such improvements would be the only means by which the development would be considered appropriate at the proposed location.	+/-	Transportation Planning is reviewing the proposal.

#	Plan 2040 Plan Element	Land Use & Development Policy	Staff Finding	Staff Analysis
13	Land Use & Development Goal 3: Mobility	10. Ensure that necessary improvements occur in accordance with long-range transportation plans and level of mobility criteria for all modes of travel.	+/-	Transportation Planning is reviewing the proposal.
14	Land Use & Development Goal 3: Mobility	21. Prevent safety hazards caused by direct residential access to high speed roadways.	✓	No direct residential access to high speed roadways is proposed.
15	Land Use & Development Goal 2: Community Facilities	1. Locate development in areas served by existing utilities or capable of being served by public or private utility extensions.	+/-	The relevant utilities are reviewing the proposal.
16	Land Use & Development Goal 2: Community Facilities	2. Ensure that all development has an adequate supply of potable water and water for fire-fighting purposes. Locate only very low-density land uses on sites that use on-lot sewage disposal systems or on a private supply of potable water.	+/-	Louisville Water Company is reviewing the proposal.
17	Land Use & Development Goal 2: Community Facilities	3. Ensure that all development has adequate means of sewage treatment and disposal to protect public health and to protect water quality in lakes and streams as determined by the Metropolitan Sewer District (MSD).	+/-	MSD is reviewing the proposal.
18	Land Use & Development Goal 1: Livability	5. Encourage development that recognizes and incorporates the unique characteristics of identified general landscape types and native plant communities (e.g., upland hardwood forest) throughout Louisville Metro.	+/-	The applicant must provide more information regarding how the unique characteristics of the general landscape types and native plant communities are recognized and incorporated.
19	Land Use & Development Goal 1: Livability	17. Determine site susceptibility to erosion; identify the presence of on-site carbonate conditions and features that are vulnerable to site disturbance; identify the extent of existing groundwater use and the impacts of the project on groundwater resources, flow patterns, and existing and proposed surface drainage. Then mitigate potential hazards to such systems resulting from the project.	+/-	The site is located in karst topography. The applicant must provide more information regarding karst features on the site.
20	Land Use & Development Goal 1: Livability	21. Mitigate negative development impacts to the integrity of the regulatory floodplain by encouraging development patterns that minimize disturbance and consider the increased risk of more frequent flooding events.	+/-	MSD is reviewing the proposal.

#	Plan 2040 Plan Element	Land Use & Development Policy	Staff Finding	Staff Analysis
21	Land Use & Development Goal 1: Housing	1. Encourage a variety of housing types including, but not limited to, detached and attached single family, multi-family, mixed use, zero lot line, average lot, cluster, and co-housing. Allow for accessory residential structures and apartments. Housing types should reflect the Form District pattern.	+/-	The applicant must provide more information regarding how the variety of housing in the neighborhood will be increased by the proposed zoning district.
22	Land Use & Development Goal 1: Housing	2. Promote housing options and environments that support aging in place. Encourage housing for older adults and people with disabilities to be located close to shopping and transit routes and, when possible, medical and other supportive facilities.	+/-	The applicant must provide more information regarding how the proposed zoning district supports aging in place.
23	Land Use & Development Goal 2: Housing	1. Encourage inter-generational, mixed-income and mixed-use development that is connected to the neighborhood and surrounding area.	✓	The proposed zoning district would permit inter-generational mixed-income development.
24	Land Use & Development Goal 2: Housing	2. Locate housing within proximity to multi-modal transportation corridors providing safe and convenient access to employment opportunities, as well as within proximity to amenities providing neighborhood goods and services. Higher density, accessible residential uses should be located along transit corridors and in or near activity centers.	✓	The subject site is located relatively close to Westport Road, a multi-modal transportation corridor.
25	Land Use & Development Goal 3: Housing	1. Encourage provision of fair and affordable housing by providing a variety of ownership options and unit costs throughout Louisville Metro. Expand opportunities for people to live in quality, variably priced housing in locations of their choice by encouraging affordable and accessible housing in dispersed locations throughout Louisville Metro.	✓	The proposed zoning district change would permit the construction of single-family housing, increasing the variety of ownership options and unit costs in dispersed locations throughout Louisville Metro.
26	Land Use & Development Goal 3: Housing	2. As neighborhoods evolve, discourage displacement of existing residents from their community.	✓	The subject site is currently undeveloped. There are no residents currently using the site to be displaced.
27	Land Use & Development Goal 3: Housing	3. Encourage the use of innovative methods such as clustering, mixed-use developments, co-housing, and accessory apartments to increase the production of fair and affordable housing.	+/-	The applicant must provide more information regarding how innovative methods of housing will be encouraged by the proposed zoning district.



