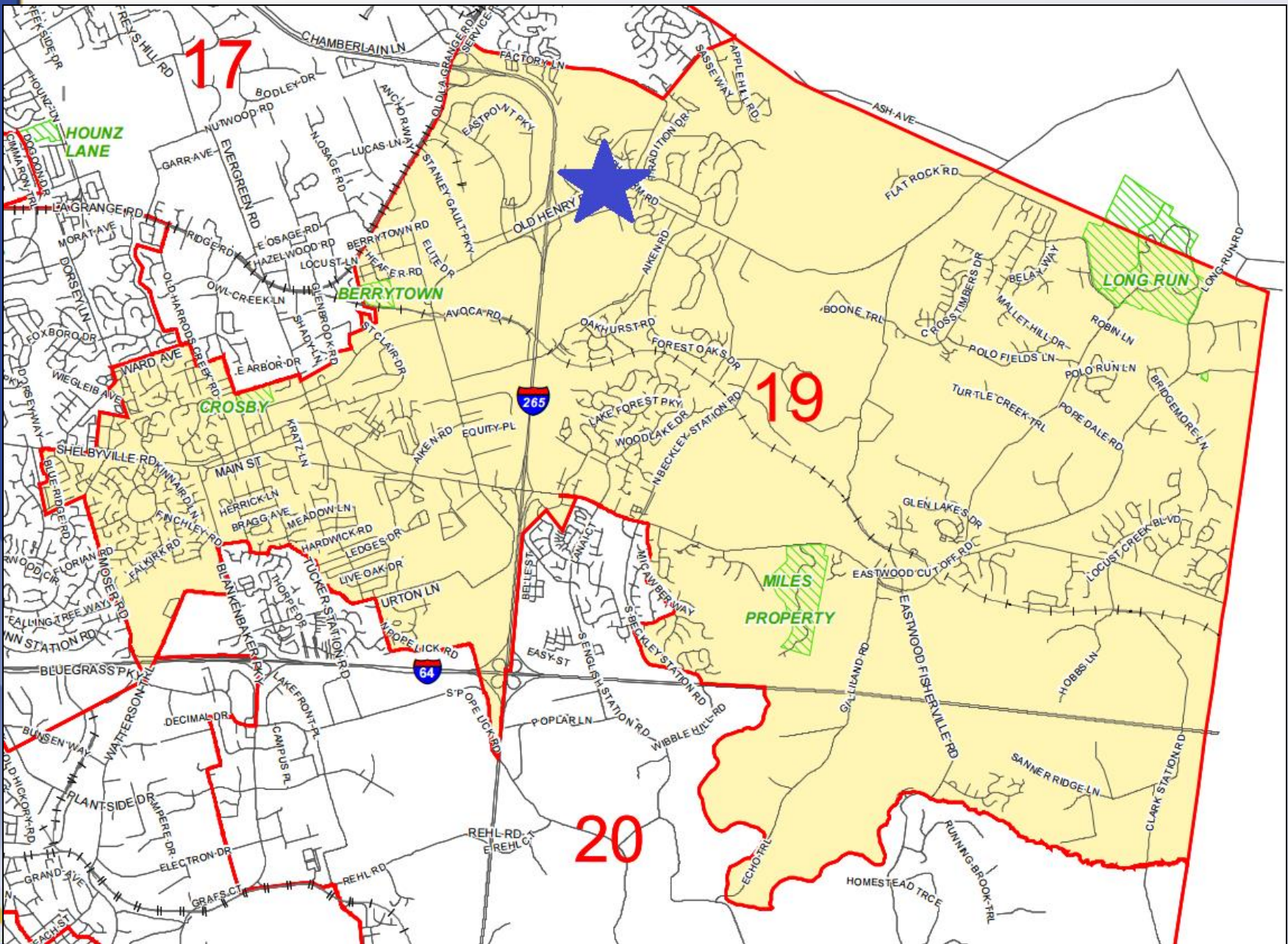


16STREETS1016

■ High Wickham Place Street Name Change



Planning/Zoning, Land Design & Development
January 31, 2017



Request(s)

- Applicant is proposing to rename a portion of High Wickham place to James Thornton Way

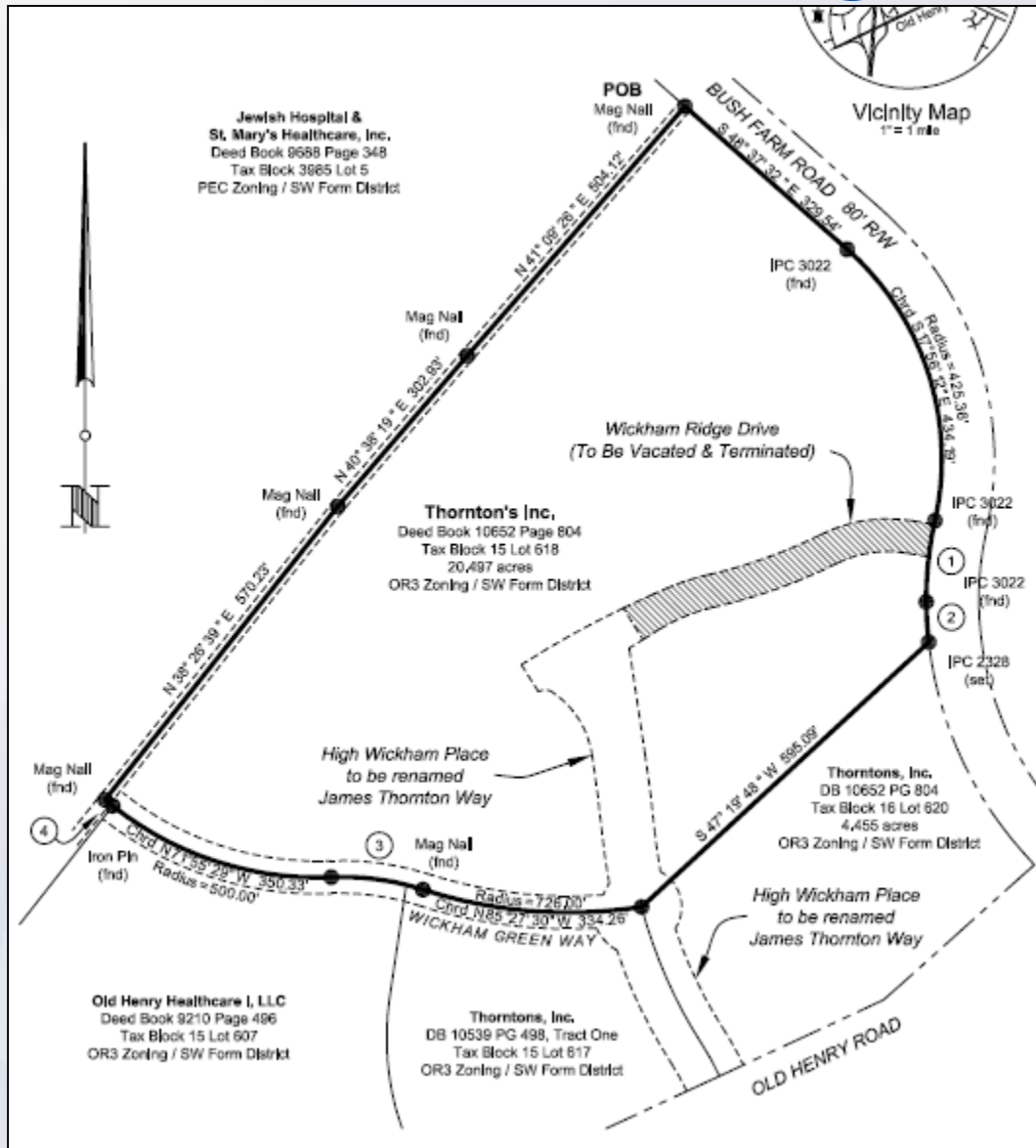
Case Summary / Background

- The applicant proposes to rename a portion of High Wickham Place
- The portion to be renamed will be James Thornton Way
- This is a private roadway which extends 650 feet northwest from Old Henry Road to its terminus
- The closing is associated with 15DEVPLAN1124, which is for the proposed Thornton's Headquarters

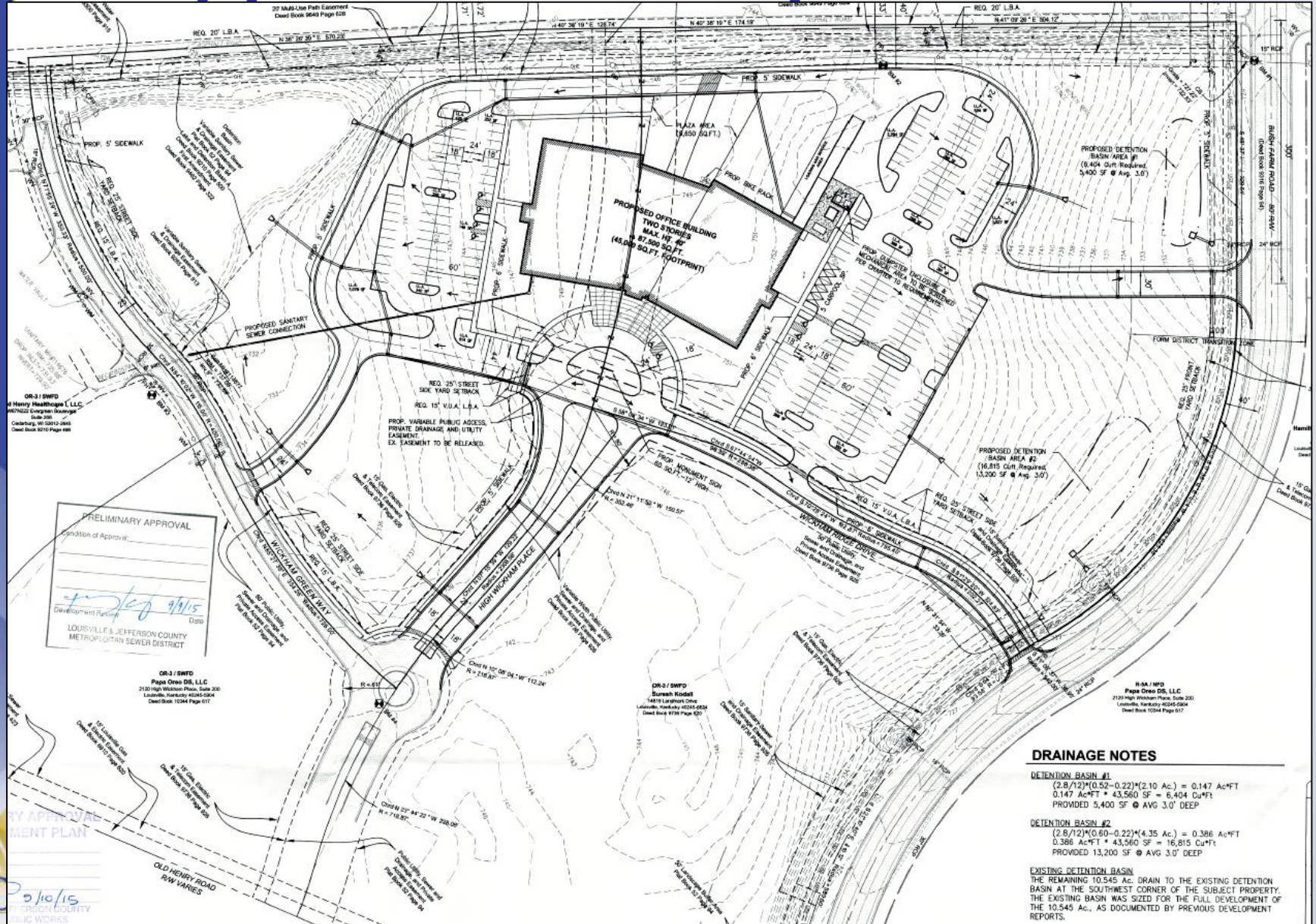
Aerial Photo/Land Use



Street Name Change Plan



Approved Development Plan



PRELIMINARY APPROVAL
 Signature of Approver: _____
 Date: 9/10/15
 LOUISVILLE & JEFFERSON COUNTY METROPOLITAN SEWER DISTRICT

DRAINAGE NOTES

DETENTION BASIN #1
 $(2.8/12)(0.52-0.22)(2.10 \text{ Ac.}) = 0.147 \text{ Ac}\cdot\text{FT}$
 $0.147 \text{ Ac}\cdot\text{FT} \cdot 43,560 \text{ SF} = 6,404 \text{ Cu}\cdot\text{FT}$
 PROVIDED 5,400 SF @ AVG 3.0' DEEP

DETENTION BASIN #2
 $(2.8/12)(0.60-0.22)(4.35 \text{ Ac.}) = 0.386 \text{ Ac}\cdot\text{FT}$
 $0.386 \text{ Ac}\cdot\text{FT} \cdot 43,560 \text{ SF} = 16,815 \text{ Cu}\cdot\text{FT}$
 PROVIDED 13,200 SF @ AVG 3.0' DEEP

EXISTING DETENTION BASIN
 THE REMAINING 10.545 Ac. DRAIN TO THE EXISTING DETENTION BASIN AT THE SOUTHWEST CORNER OF THE SUBJECT PROPERTY. THE EXISTING BASIN WAS SIZED FOR THE FULL DEVELOPMENT OF THE 10.545 Ac., AS DOCUMENTED BY PREVIOUS DEVELOPMENT REPORTS.

PC Recommendation

- Public Hearing was held on 11/14/2016
 - No one spoke in opposition.
- The Commission made sufficient findings that the proposal complies with the Comprehensive Plan-Cornerstone 2020
- The Commission recommended approval of the street name change by a vote of 7-0 (7 members voted)