

**Louisville Metro Council City Agency Request**

**Neighborhood Development Fund (NDF)**

■ **Capital Infrastructure Fund (CIF)**

**Municipal Aid Program (MAP)**

**Paving Fund (PAV)**

**Primary Sponsor:** Coucilwoman Donna Purvis

**Amount:** \$69,575.00 **Date:** Oct 14, 2019

**Description of program/project including public purpose, additional funding sources, location of project/program and any external grantee(s):**  
Speed hump installation on various streets in District 5:  
41st Street from Broadway to Bank Street 17 speed humps and 15 signs total of \$37,850.00  
38th Street from W Market to Larkwood 3 Speed humps and 2 Signs total of \$6550.00  
Northwestern Parkway from N19th Street to N 18th Street 2 Speed Humps and 2 Signs total of \$4500.00  
Greenwood Ave from 43rd to Southwestern Pkwy 4 Speed humps and 2 Signs total of \$9625.00  
Larkwood Ave from 38th to Louis Coleman Dr 3 Speed humps and 2 Signs total of \$6550.00

*Jefferson St 2 speed humps a 2 signs total \$4500.00*

**City Agency:** Public Works  
**Contact Person:** Greg Dow  
**Agency Phone:** 502-574-3882

**I have reviewed this request for an expenditure of city tax dollars, and have determined the funds will be used for a public purpose and have the attached documentation from the receiving department concerning the project/expenditure.**

5 Donna Purvis \$69575.00 Oct 14, 2019  
District # Council Member Signature Amount Date

**Approved by:** \_\_\_\_\_  
Appropriations Committee Chairman Date  
**Clerk's Office & OMB Use Only:**  
Request Amount: \_\_\_\_\_ Amended Amount: \_\_\_\_\_  
Reference #: CIF103019PW05 To OMB: \_\_\_\_\_  
Budget Revision #: \_\_\_\_\_  
Account #: \_\_\_\_\_  
To Project Manager: \_\_\_\_\_ Completion Date: \_\_\_\_\_  
Actual Cost: \_\_\_\_\_ Funds Returned: \_\_\_\_\_

## NDF, CIF, MAP OR PAV INTERAGENCY CHECKLIST

**Interagency Name:** Public Works

**Program/Project Name:** District 5 Speed Humps (various locations)

	Yes/No/NA
<b>Request Form:</b> Is the Request Signed by all Council Member(s) Appropriating Funding?	Yes
<b>Request Form:</b> If matching funds are to be used, are they disclosed with account numbers in the request form description?	No
<b>Request Form:</b> If matching funds are to be used, does the amount of the request exclude the matching fund amount?	NA
<b>Request Form:</b> If other funds are to be used for this project, are they disclosed with account numbers in the request form description?	No
<b>Funding Source:</b> If CIF is being requested, does Metro Louisville own/will own the real estate, building or equipment? If not, the funding source is probably NDF.	Yes
<b>Funding Source:</b> If CIF is being requested, does the project have a useful life of more than one year? If not, the funding source is probably NDF.	Yes
<b>Ordinance Required:</b> Is the NDF request to a Metro Agency greater than \$5,000? If so, an ordinance is required.	NA
<b>Ordinance Required:</b> Is the request a transfer from NDF to cost center? If so, is the amount given for the fiscal year \$25,000 or less?	NA
<b>Supporting Documentation:</b> Does the attachment include a valid estimate and description of cost?	Yes

Submitted by: *Donna Perino*

Date: 10/14/19

**Bentley, Denise G.**

---

**From:** Dow, Greg  
**Sent:** Thursday, October 10, 2019 10:55 AM  
**To:** Bentley, Denise G.  
**Subject:** Layouts with total cost  
**Attachments:** Greenwood Avenue layout\_10-10-19.pdf; Northwestern Parkway layout\_9-19-19.pdf

Denise,

Please see attached layouts with total cost for Greenwood Avenue and Northwestern Parkway.

Greg



Gregory A. Dow  
Dept. of Public Works and Assets (Traffic Engineering)  
601 W. Jefferson Street, Suite 4  
Louisville, KY 40202  
(502) 574-3882 - phone  
(502) 574-3140 - fax  
[greg.dow@louisvilleky.gov](mailto:greg.dow@louisvilleky.gov)

**Bentley, Denise G.**

---

**From:** Dow, Greg  
**Sent:** Wednesday, October 9, 2019 4:23 PM  
**To:** Bentley, Denise G.  
**Subject:** Layouts with total cost  
**Attachments:** Larkwood Avenue layout\_10-9-19.pdf; W. Jefferson Street layout\_10-9-19.mxd.pdf

Denise,

Please see attached layouts with total cost for Larkwood Avenue and W. Jefferson Street. I will provide you the layouts and total cost for Greenwood Avenue and Northwestern Parkway tomorrow.

Greg



Gregory A. Dow  
Dept. of Public Works and Assets (Traffic Engineering)  
601 W. Jefferson Street, Suite 4  
Louisville, KY 40202  
(502) 574-3882 - phone  
(502) 574-3140 - fax  
[greg.dow@louisvilleky.gov](mailto:greg.dow@louisvilleky.gov)

## **Bentley, Denise G.**

---

**From:** Dow, Greg  
**Sent:** Thursday, August 29, 2019 11:29 AM  
**To:** Bentley, Denise G.  
**Subject:** Speed hump layouts for Larkwood Avenue and W. Jefferson Street  
**Attachments:** Larkwood Avenue layout\_8-29-19.pdf; W. Jefferson Street layout\_8-29-19.mxd.pdf

Denise,

Please see attached speed hump layouts for Larkwood Avenue and W. Jefferson Street.

Greg

---

**From:** Dow, Greg  
**Sent:** Wednesday, August 28, 2019 3:41 PM  
**To:** Bentley, Denise G. <Denise.Bentley@louisvilleky.gov>  
**Subject:** Statement of Costs for Larkwood Avenue and W. Jefferson Street speed humps

Denise,

Per our earlier conversation, please see attached statement of costs for Larkwood Avenue and W. Jefferson Street speed humps. I was unable to generate maps to show layout of speed humps because they are having issues with LOJIC, but maps will be forthcoming once LOJIC is back online.

I did not consider speed humps on Larkwood Avenue to S. 38<sup>th</sup> Street because there are stop signs on Larkwood Avenue between Amy Avenue and S. 38<sup>th</sup> Street. Because of stops signs and it being a short block, speeding should not be an issue on Larkwood Avenue between Amy Avenue and S. 38<sup>th</sup> Street.

Greg

---

**From:** Bentley, Denise G. <Denise.Bentley@louisvilleky.gov>  
**Sent:** Monday, August 12, 2019 1:15 PM  
**To:** Dow, Greg <Greg.Dow@louisvilleky.gov>  
**Subject:** Speed Humps

Hey Greg

Per our conversation here are the streets for the study request.

38<sup>th</sup> Market-Muhammad Ali

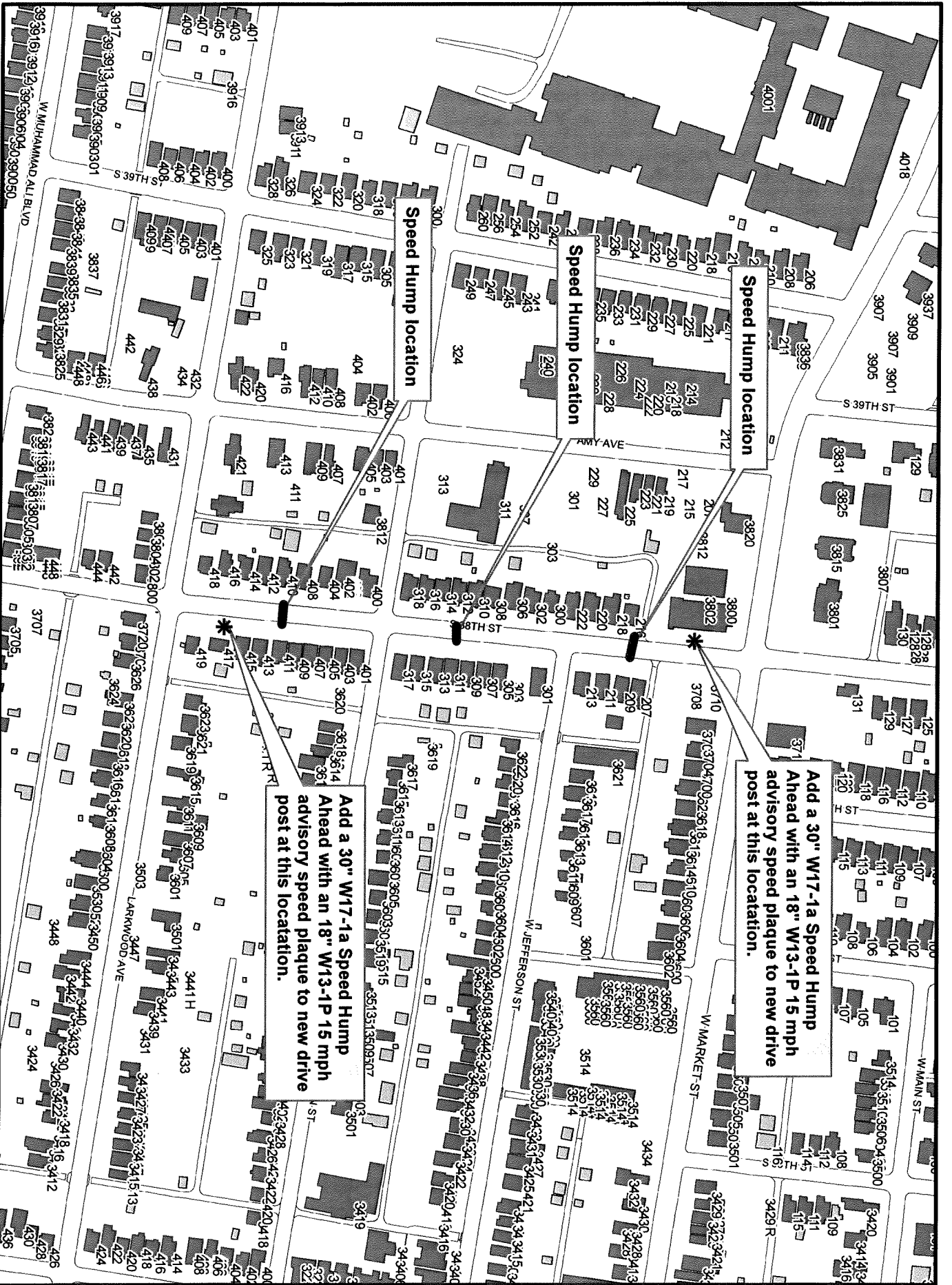
Larkwood 34<sup>th</sup>-39<sup>th</sup>

Jefferson 34<sup>th</sup> -32<sup>nd</sup>

Herman 34<sup>th</sup>-39<sup>th</sup>

You mentioned this week will be open for you, thanks and please advise!

**Denise Bentley**  
**Legislative Assistant**  
Metro Council District 5  
601 W Jefferson  
Louisville, KY 40202



**Add a 30" W17-1a Speed Hump Ahead with an 18" W13-1P 15 mph advisory speed plaque to new drive post at this location.**

**Add a 30" W17-1a Speed Hump Ahead with an 18" W13-1P 15 mph advisory speed plaque to new drive post at this location.**

**S. 38th Street**

- (3) Propose Speed Humps
- (2) Propose Speed Hump Signs

S. 38th Street from Larkwood Avenue to W. Market Street

**Speed Humps**

3 x \$2,050.00 = \$6,150.00

**Speed Hump Signs**

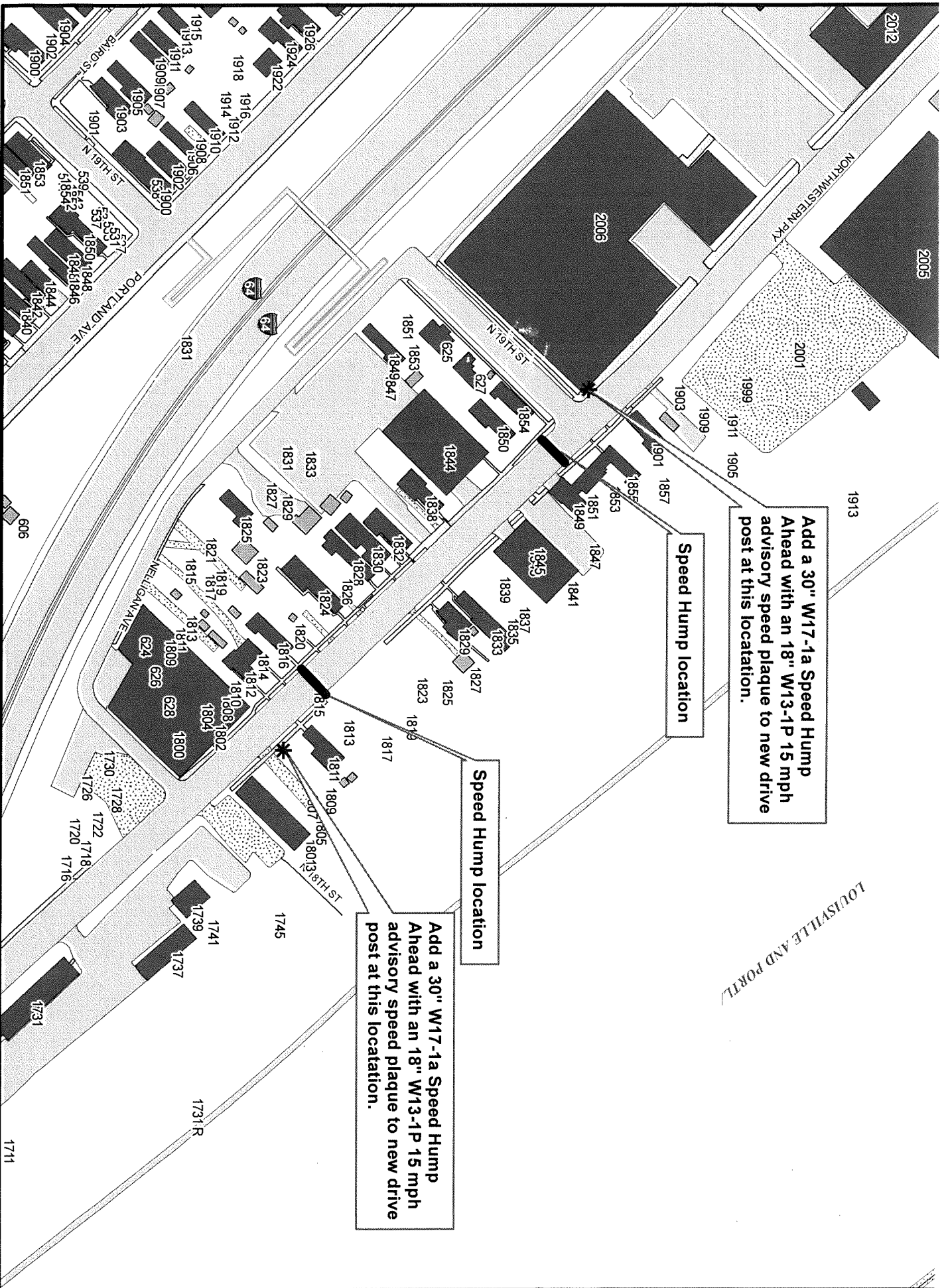
2 x \$200.00 = \$400.00

**Total - \$6,550.00**

October 8, 2019



NOT TO SCALE



Add a 30" W17-1a Speed Hump Ahead with an 18" W13-1P 15 mph advisory speed plaque to new drive post at this location.

Speed Hump location

Add a 30" W17-1a Speed Hump Ahead with an 18" W13-1P 15 mph advisory speed plaque to new drive post at this location.

Speed Hump location

40' Wide Street

**Northwestern Parkway**

- (2) Propose Speed Humps
- (2) Propose Speed Hump Signs

Speed Humps

2 x \$2,050.00 = \$4,100.00

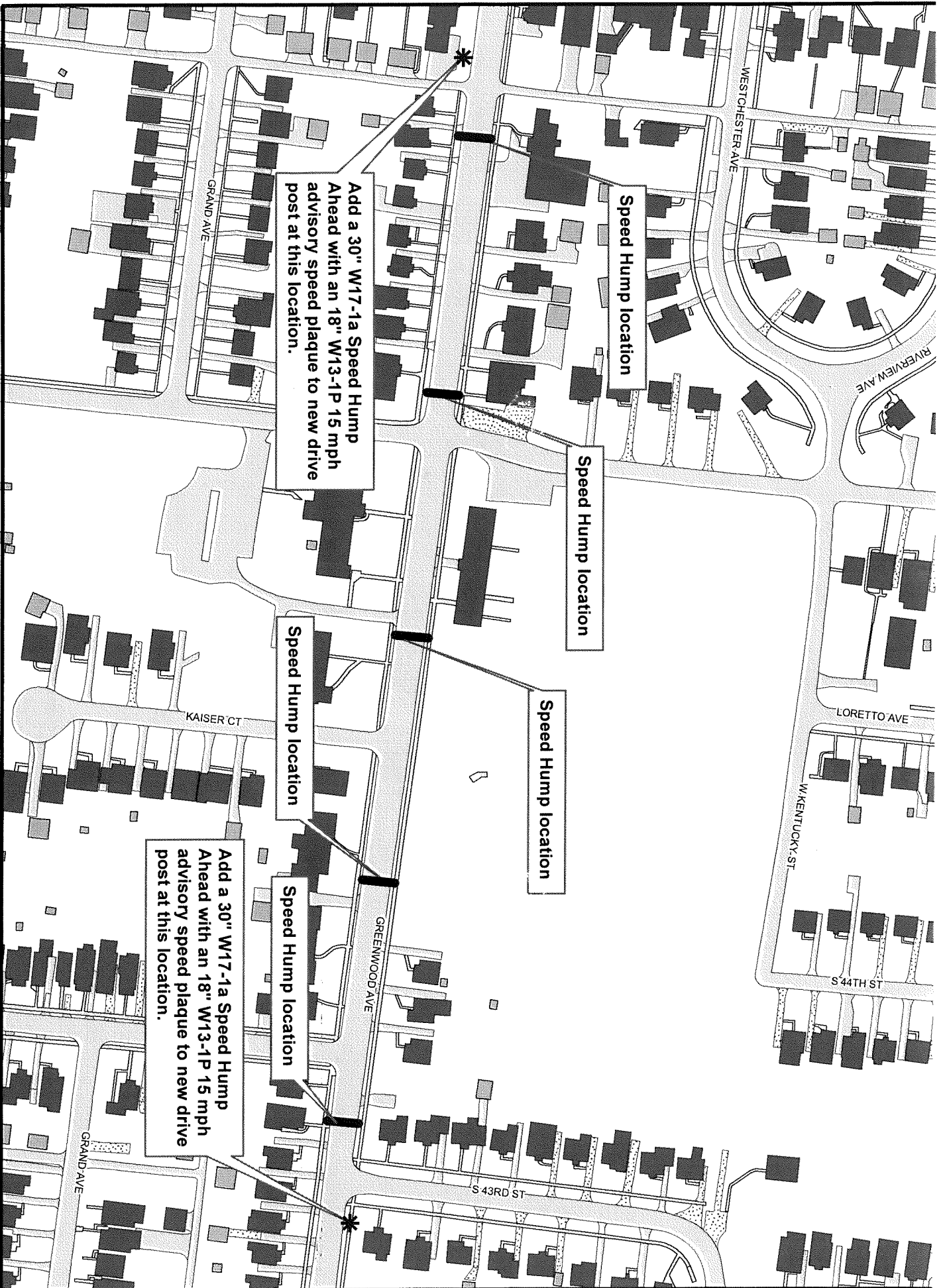
Speed Hump Signs

September 19, 2019

Total = \$4,500.00



NOT TO SCALE



Add a 30" W17-1a Speed Hump Ahead with an 18" W13-1P 15 mph advisory speed plaque to new drive post at this location.

Add a 30" W17-1a Speed Hump Ahead with an 18" W13-1P 15 mph advisory speed plaque to new drive post at this location.

**Greenwood Avenue**  
 Speed Humps  
 4 x \$2,050.00 = \$8,200.00  
 (5) Speed Humps 1/2 the cost of a Speed Hump = \$1,025.00  
 Speed Hump Signs  
 (2) Speed Hump Signs  
 Total = \$9,625.00

October 10, 2019

NOTE: District 5 is splitting the cost of  
 and speed hump with District 1







NOT TO SCALE

# Larkwood Avenue

(3) Speed Humps

(1) Speed Hump Signs

Speed Humps

3 x \$2,050.00 = \$6,150.00

Speed Hump Signs

\$400.00 = \$400.00

October 9, 2019

Total = \$6,550.00



NOT TO SCALE

# W. Jefferson Street

(2) Speed Humps

(1) Speed Hump Signs

(2) Speed Humps

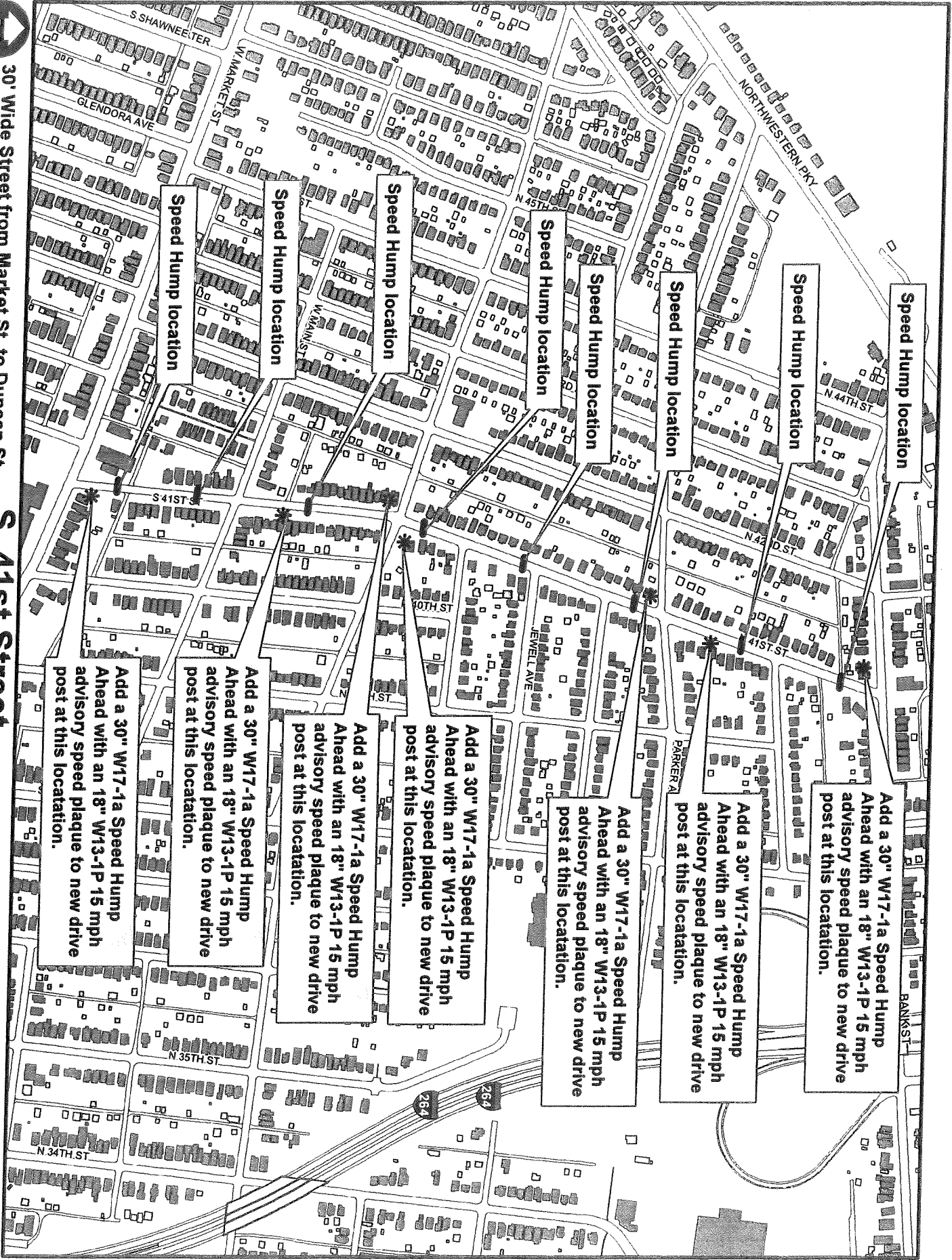
2 x \$2,050.00 = \$4,100.00

(2) Speed Hump Signs

2 x \$200.00 = \$400.00

Total = \$4,500.00

October 9, 2019



30' Wide Street from Market St. to Duncan St.

**S. 41st Street**

Speed Humps May 17, 2019

36' Wide Street from Duncan St. to Bank St.

(8) Propose Speed Humps

8 x \$2,050.00 = \$16,400.00

(7) Propose Speed Hump Signs

7 x \$200.00 = \$1,400.00

41st Street from Market Street to Bank Street

Speed Hump Signs


Speed Humps

Total- \$17,800.00

Speed Humps

# Request for Speed Hump Investigation

Louisville Metro Public Works & Assets  
Traffic Planning Section  
Neighborhood Speed Reduction Program  
601 W. Jefferson Street, Suite 10  
Louisville, Ky. 40202

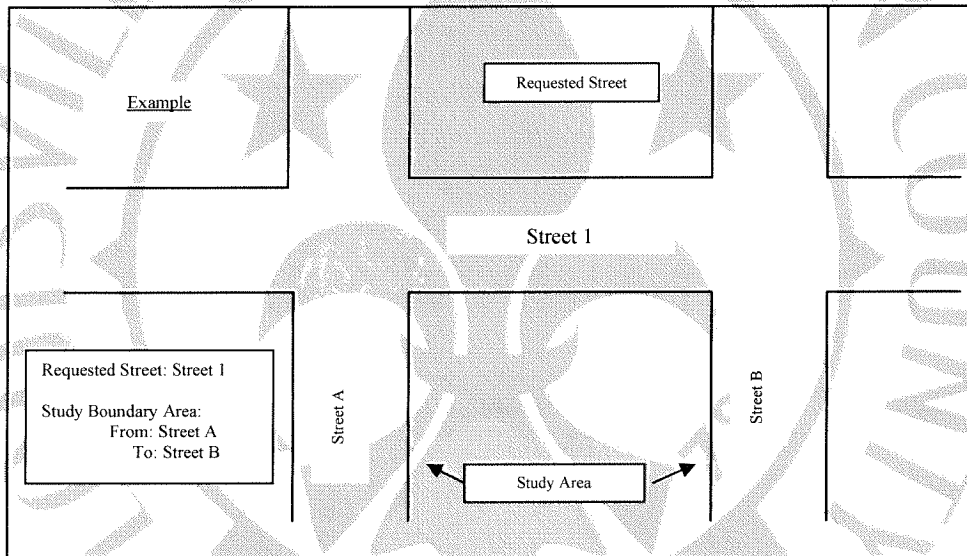


## Request for Speed Hump Investigation

The following is a request form for speed humps; please feel free to submit this form as a formal request. Each request must contain the completed information as indicated in sections A, B and C. PW&A will process the request in accordance with the provisions of the Speed Hump Policy.

### A. Street Study Information

Each request must provide the name of the street on which a study is requested, and the boundaries of the street segment. PW&A will conduct traffic studies only within the boundaries indicated. Please use street names for boundary limits, not block ranges.



Requested Street:

From Street:  To Street:

### B. Evidence of Neighborhood Support

Please provide evidence of neighborhood support for participation in the initial phase of the program. You may use the attached form for this request. Evidence of support must be within the study area, as identified in Section A.

Please secure at least five (5) signatures representing five (5) different households from residents whose property abuts the street segment in question. Alternatively, a duly authorized representative of the neighborhood association (providing position in the association) may submit a request.

# Request for Speed Hump Investigation

Louisville Metro Public Works & Assets  
 Traffic Planning Section  
 Neighborhood Speed Reduction Program  
 601 W. Jefferson Street, Suite 10  
 Louisville, Ky. 40202



We the undersigned owners and residents of \_\_\_\_\_ hereby offer our support for our neighborhood's participation in this first phase of the Speed Hump Program.

	Name Please Print	Address	Phone	Owner	Resident	Signature
1						
2						
3						
4						
5						

**C. Contact Person Information**

Each request must provide a contact person who lives on the requested street within the study area boundary. If the request submitted is from a neighborhood association, please provide the name, address and telephone number of the duly authorized representative of the neighborhood association. The contact person will receive all correspondence and will be responsible for gathering evidence of support when requested.

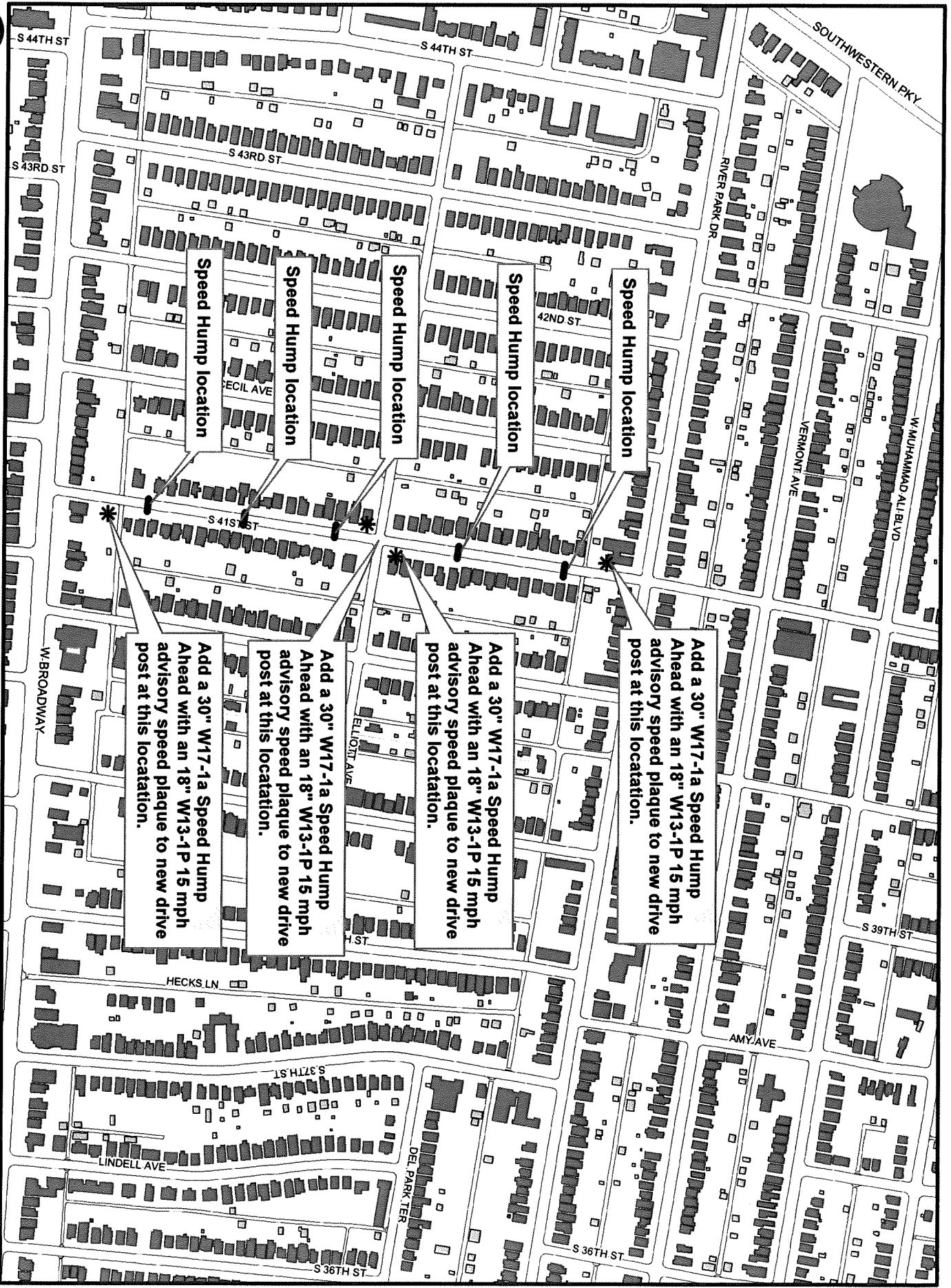
Name:

Address:

Metro Zip Code:  Phone #:

I agree to be the contact person for the above request, and I understand that a request may not be automatically withdrawn from consideration once a study determines the street is eligible for speed humps.

Signature:



30' Wide Street from Broadway to River Park Dr. **S. 41st Street**

- (5) Propose Speed Humps
- (4) Propose Speed Hump Signs

Speed Humps  
 5 x \$2,050.00 = \$10,250.00  
 Speed Hump Signs  
 4 x \$200.00 = \$800.00  
**Total = \$11,050.00**

May 17, 2019

## **Bentley, Denise G.**

---

**From:** Bentley, Denise G.  
**Sent:** Tuesday, February 12, 2019 10:46 AM  
**To:** Donna Purvis  
**Subject:** RE: Response

Donna

I need to know if you have a contact for anyone on the street humps? Someone needs to get the signatures of the HO and it will take 70% to agree. I need this for the service request, thanks.

---

**From:** Donna Purvis [mailto:DonnaPurvis@msn.com]  
**Sent:** Monday, January 28, 2019 11:14 AM  
**To:** Bentley, Denise G.  
**Subject:** Response

Good Morning,

Here is a list of alleys sent to Keith Hackett:

3800-3900 block of Muhammad Ali  
600 block behind 38th and 39th  
3200 block Herman  
3400 block behind Muhammad/Larkwood  
2800 block Lytle  
3600 block River Park/Del Park  
wreckage 40th and River Park

Speed Bumps needed:

41st from Market to Bank Street  
41st from Broadway to River Park  
Duncan Street from 38th - 34th  
4600 and 4500 block of Garland  
4500 and 4400 block of Greenwood  
700 - 900 block of 45th  
44th from Broadway to River Park  
38th from Market to Bank  
38th from Larkwood to Market  
600 blk of 38th St  
44th from Market to Bank  
Madison 28th - 26th  
Madison 26th - 24th  
Vermont 36th - 41st  
Herman from Southwestern to 41st  
Herman from 38th to 34th  
Larkwood 43rd to 34th

Jefferson 34th to 38th  
39th from Broadway to River Park  
Magazine from 26th to 24th

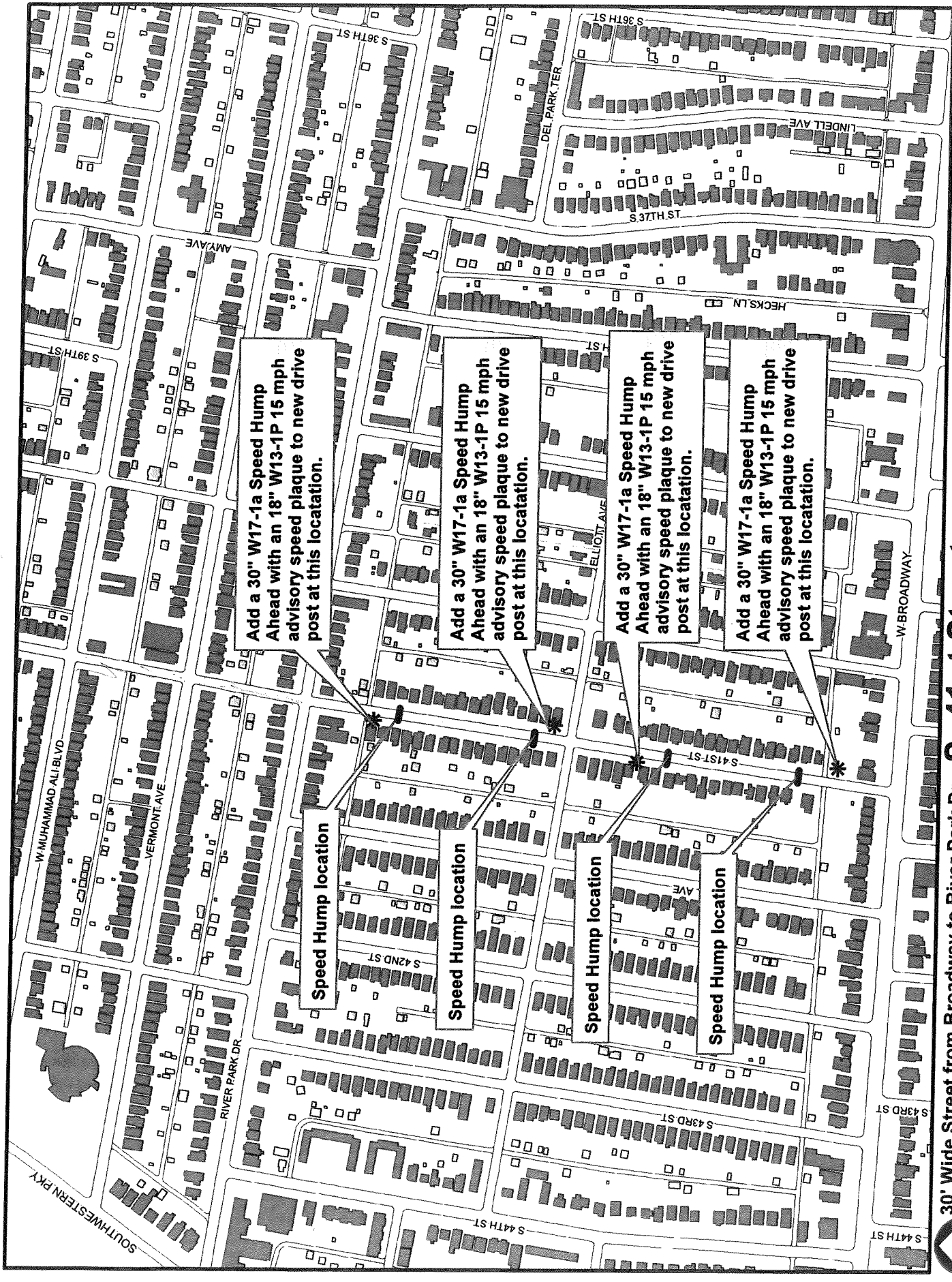
Stop sign or light needed at the corner of 35th or 38th and Northwestern Pkwy to stop fast traffic flow.

I have not heard back from Vanessa Burns regarding survey.

Thanks,

Donna Purvis





NOT TO SCALE

30' Wide Street from Broadway to River Park Dr. **S. 41st Street**

- (4) Propose Speed Humps
  - (4) Propose Speed Hump Signs
- 41st Street from Broadway to River Park Drive 4 x \$200.00 = \$800.00

**Speed Humps**  
4 x \$2,050.00 = \$8,200.00

**Speed Hump Signs**  
4 x \$200.00 = \$800.00

**Total = \$9,000.00**

May 17, 2019