



600 ft Buffer





18CUP1068

18CUP1048

18CUP1191

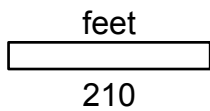
18CUP1053

**Legend**

-  Subject Site
-  Approved
-  Pending
-  Buffer



**19CUP1018  
Proximity Map**



Copyright (c) 2018, LOUISVILLE AND JEFFERSON COUNTY METROPOLITAN SEWER DISTRICT (MSD), LOUISVILLE WATER COMPANY (LWC), LOUISVILLE METRO GOVERNMENT and JEFFERSON COUNTY PROPERTY VALUATION ADMINISTRATOR (PVA). All Rights Reserved.

This map is subject to change upon the Board of Zoning Adjustment granting approvals to other Short Term Rental Conditional Use Permits.