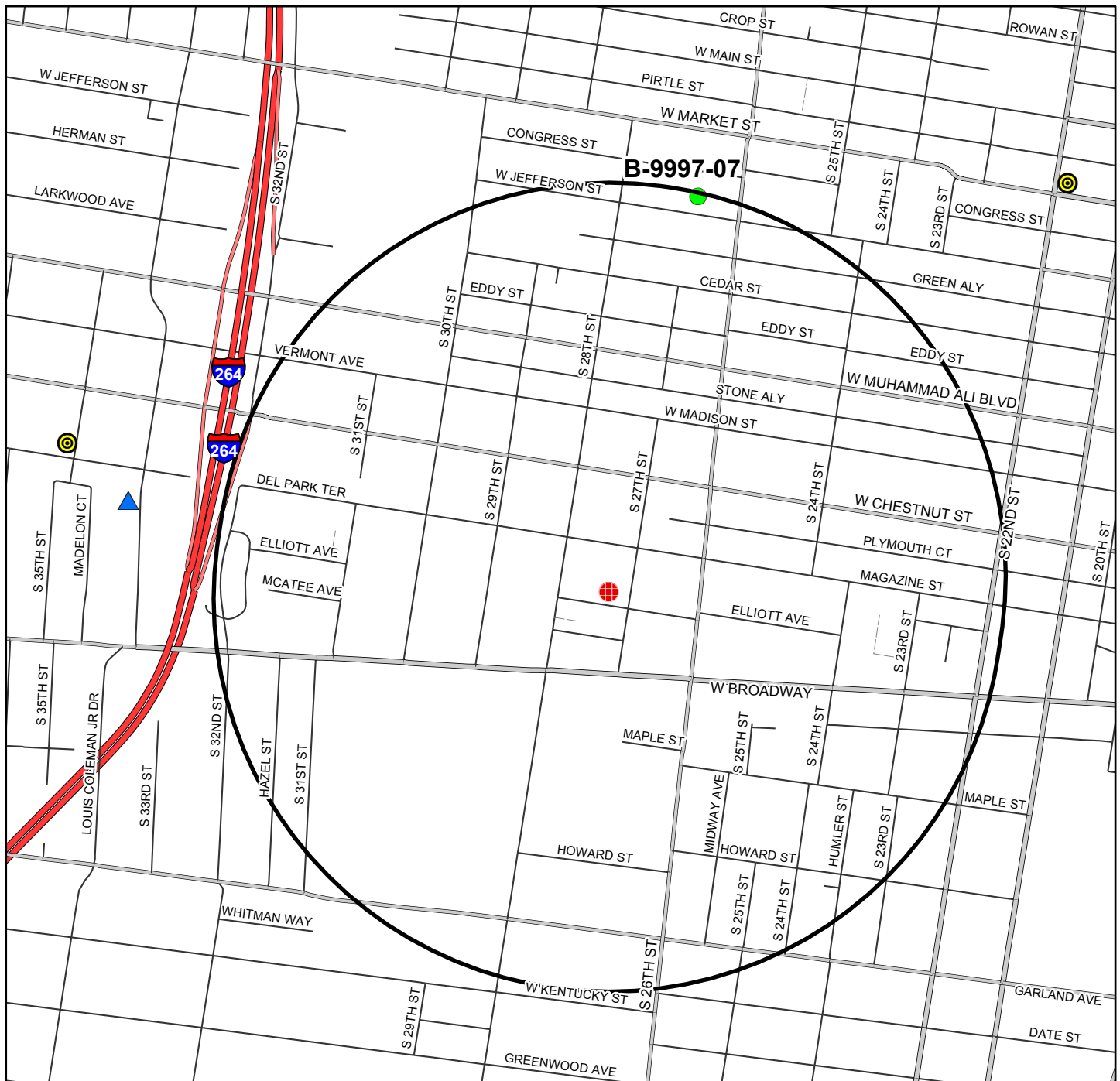








# CUP Location Map



This map includes boarding and lodging houses, transitional housing, rehabilitation homes, and homeless shelters that have an approved conditional use permit. This map does not include boarding houses that are nonconforming uses, exist by right, pending applications, or unlawful uses.

## Legend

### CUPs

-  Boarding House, Subject Site
-  Boarding and Lodging House, Approved
-  Transitional Housing, Approved
-  Rehabilitation, Approved
-  Homeless Shelter, Approved
-  Buffer (1/2 Mile)

**20-CUP-0066**  
**2709 Elliott Ave**

feet  
990



Copyright (c) 2018, LOUISVILLE AND JEFFERSON COUNTY METROPOLITAN SEWER DISTRICT (MSD), LOUISVILLE WATER COMPANY (LWC), LOUISVILLE METRO GOVERNMENT and JEFFERSON COUNTY PROPERTY VALUATION ADMINISTRATOR (PVA). All Rights Reserved.

This map is subject to change upon the Board of Zoning Adjustment granting approvals to other Group Housing Conditional Use Permits.