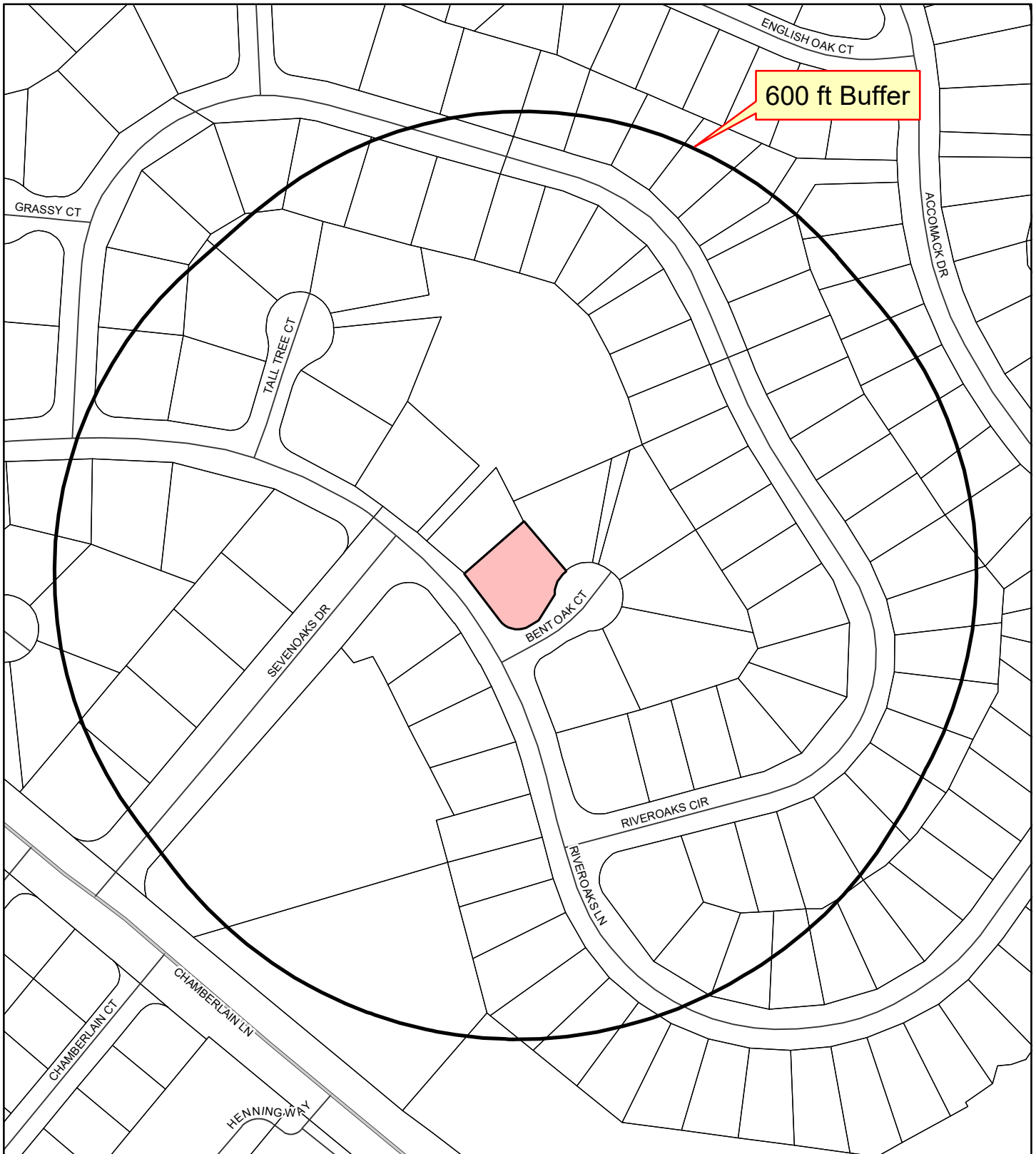





CUP PROXIMITY MAP



Case #22-CUP-0392
Map Created: 02/23/2023

Legend

-  Subject Site
-  Buffer

feet

190



Copyright (c) 2018, LOUISVILLE AND JEFFERSON
COUNTY METROPOLITAN SEWER DISTRICT (MSD),
LOUISVILLE WATER COMPANY (LWC),
LOUISVILLE METRO GOVERNMENT and
JEFFERSON COUNTY PROPERTY VALUATION
ADMINISTRATOR (PVA). All Rights Reserved.

This map is subject to change upon the Board of Zoning Adjustment granting approvals to other
Short Term Rental Conditional Use Permits.

