




LEGEND

-  Residential in a Commercial Zone
-  Non-Conforming Commercial
-  Non-Conforming Industrial

Note: This map identifies existing uses that are not permitted in the zoning district in which they are located; it is not intended to establish the legal non-conforming status of identified uses.

Source: Louisville and Jefferson County Planning Commission, May, 1985.

10 / 5

CHICKASAW NEIGHBORHOOD

LOUISVILLE & JEFFERSON COUNTY
PLANNING COMMISSION



ONE FISCAL COURT BUILDING, LOUISVILLE, KENTUCKY 40202 502-581-8216

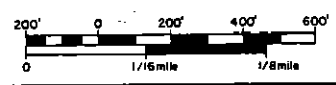


Figure
1-4