

ORDINANCE NO. 200, SERIES 2017

AN ORDINANCE ASSIGNING A STREET NAME TO AN UNNAMED ALLEY SOUTH OF FRANKLIN STREET FROM HANCOCK STREET TO WENZEL STREET AS "BRANDEN KLAYKO ALLEY" AND BEING IN LOUISVILLE METRO (CASE NO. 17STREETS1021).

SPONSORED BY: COUNCIL MEMBERS FLOOD, COAN AND SEXTON SMITH


WHEREAS, the Louisville Metro Planning Commission, as set forth in its minutes and records of Case No. 17STREETS1021, has recommended to the Legislative Council of the Louisville/Jefferson County Metro Government (the "Council") that an unnamed alley south of Franklin Street from Hancock Street to Wenzel Street be named "Branden Klayko Alley"; and

WHEREAS, the Council concurs in and adopts the findings of the Planning Commission in Case No. 17STREETS1021 and approves and accepts the recommendation of the Planning Commission as set out in said minutes and records.


NOW THEREFORE BE IT ORDAINED BY THE LEGISLATIVE COUNCIL OF THE LOUISVILLE/JEFFERSON COUNTY METRO GOVERNMENT AS FOLLOWS:

SECTION I: That an unnamed alley south of Franklin Street from Hancock Street to Wenzel Street be named "Branden Klayko Alley" and being in Louisville Metro, as more particularly described in the minutes and records of the Planning Commission in Case No. 17STREETS1021 and as shown on the attached plat.

SECTION II: This Ordinance shall take effect upon its passage and approval.


H. Stephen Ott
Metro Council Clerk


David Yates
President of the Council



Greg Fischer
Mayor


10/30/17

Approved Date

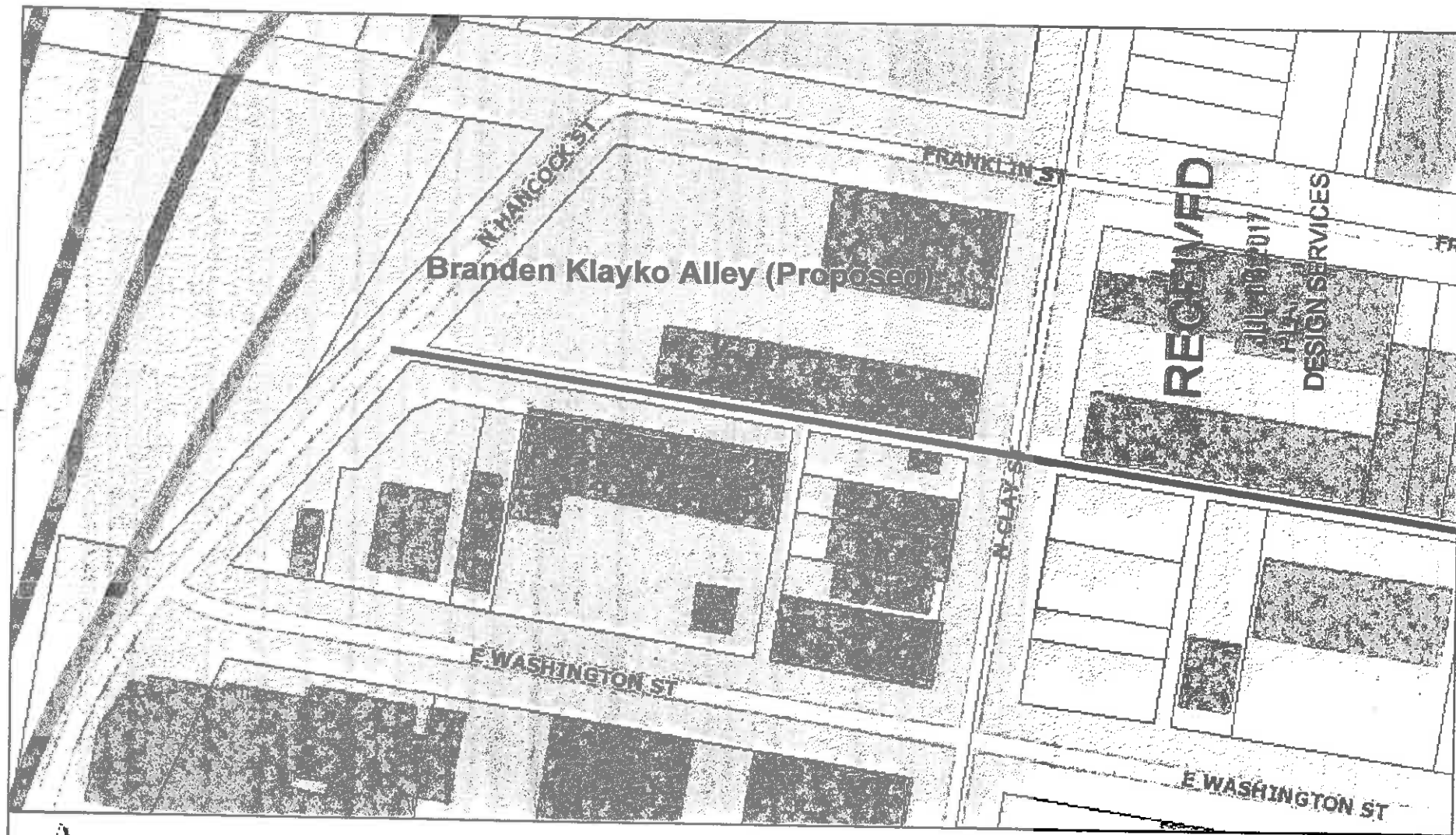
APPROVED AS TO FORM AND LEGALITY:

Michael J. O'Connell
Jefferson County Attorney



By: 

O-327-17 (pbw)



17 STREETS 1021

Branden Klayko Alley (Proposed)

RECEIVED

JUL 18 2017

DESIGN SERVICES

E WASHINGTON ST

E WASHINGTON ST

BJA Proposal (1 of 4)



0 50 100ft

APPROVED:
LOUISVILLE METRO PLANNING
COMMISSION

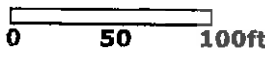
7/5/2017, 8:56:00 AM



Louisville Metro, MSD, LWC & PVA © 2017
This map is not a legal document and should only be used
for general reference and identification.

DATE 8/29/2017
BY [Signature]

17STREETS1021



BJA Proposal (2 of 4)

APPROVED:

LOUISVILLE METRO PLANNING
COMMISSION

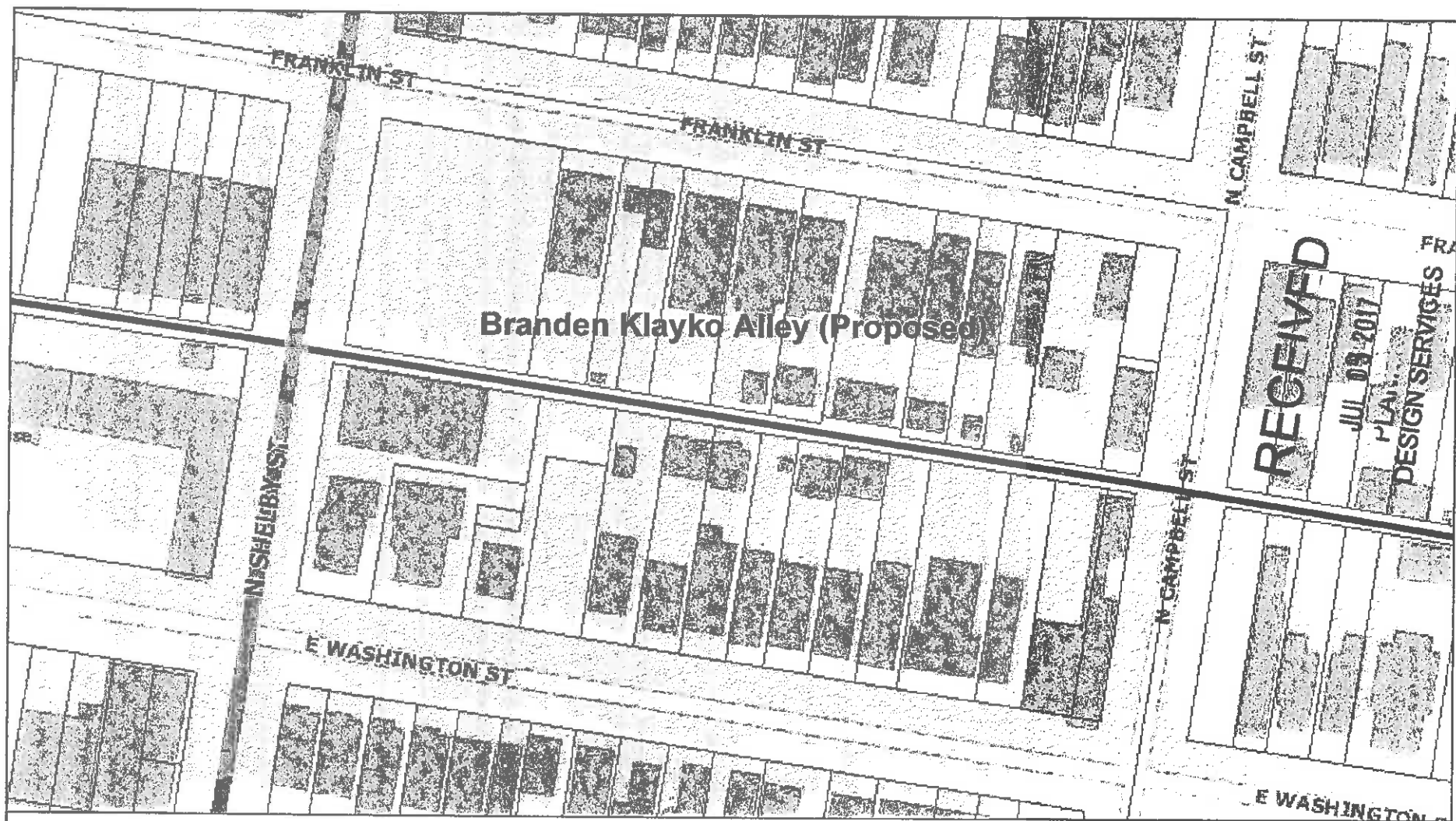
JUL 17, 8:58:49 AM



Louisville Metro, MSD, LWC & PVA © 2017
This map is not a legal document and should only be used
for general reference and identification.

DATE 8/29/2017
BY [Signature]

175 STREETS 1021

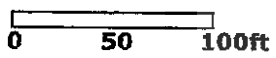


Branden Klayko Alley (Proposed)

RECEIVED

JUL 09 2017

PLAN DESIGN SERVICES



BJA Proposal (3 of 4)

APPROVED:

LOUISVILLE METRO PLANNING
COMMISSION



Louisville Metro, MSD, LWC & PVA © 2017

This map is not a legal document and should only be used for general reference and identification.

DATE 8/29/2017
BY [Signature]

175121021



0 50 100ft

BJA Proposal (4 of 4)

APPROVED:

LOUISVILLE METRO PLANNING
COMMISSION



Louisville Metro, MSD, LWC & PVA © 2017
This map is not a legal document and should only be used
for general reference and identification.

DATE 8/29/2017
BY [Signature]