



# Landmarks Certificate of Appropriateness & Overlay District Permit

Louisville Metro Planning & Design Services

Case No.: 21-COA-0121

Intake Staff: CS

Date: 6-21-21

Fee: No Fee

## Instructions:

For detailed definitions of *Certificate of Appropriateness* and *Overlay District Permit*, please see page 4 of this application.


## Project Information:

Certificate of Appropriateness: ☐ Butchertown ☐ Clifton ☒ Cherokee Triangle ☐ Individual Landmark  
☐ Limerick ☐ Old Louisville ☐ Parkland Business ☐ West Main Street

Overlay Permit: ☐ Bardstown/Baxter Ave Overlay (BRO) ☐ Downtown Development Review Overlay (DDRO)  
☐ Nulu Review Overlay District (NROD)

Project Name: 2409 Ransdell Ave.

Project Address / Parcel ID: \_\_\_\_\_



Total Acres: \_\_\_\_\_

Project Cost (exterior only): \_\_\_\_\_

PVA Assessed Value: \_\_\_\_\_

Existing Sq Ft: \_\_\_\_\_

New Construction Sq Ft: \_\_\_\_\_

Height (Ft): \_\_\_\_\_ Stories: \_\_\_\_\_

Project Description (use additional sheets if needed):

Click or tap here to enter text.

Build courtyard type Retaining wall out of 1835  
Historical Brick 2' High from MATCH Herringbone  
RETAIN DIRT WASHING ON MARKON MATCH THIS WAS TOP  
WALKWAY. (New Orleans Photo) TEAR-OUT City  
Side WALKWAY From East & West boundaries of  
PROPERTY to REMOVE DANGEROUS TRIP  
HAZARD. REPLACE WITH HISTORIC BLEND  
CEMENT APPROVED THE CITY. (John Henry)

**Contact Information:**

Owner: ☐ Check if primary contact

Applicant: ☐ Check if primary contact

Name: Dr. & Mrs. Abraham

Name: John Henry

Company: AMADEO ABRAHAM, MARIA ABRAHAM

Company: \_\_\_\_\_

Address: 2409 Ransdell Ave

Address: \_\_\_\_\_

City: Louisville State: KY Zip: 40204

City: \_\_\_\_\_ State: \_\_\_\_\_ Zip: \_\_\_\_\_

Primary Phone: \_\_\_\_\_

Primary Phone: \_\_\_\_\_

Alternate Phone: \_\_\_\_\_

Alternate Phone: \_\_\_\_\_

Email: \_\_\_\_\_

Email: \_\_\_\_\_

Owner Signature (required): [Signature]

Attorney: ☐ Check if primary contact

Plan prepared by: ☐ Check if primary contact

Name: \_\_\_\_\_

Name: \_\_\_\_\_

Company: \_\_\_\_\_

Company: \_\_\_\_\_

Address: \_\_\_\_\_

Address: \_\_\_\_\_

City: \_\_\_\_\_ State: \_\_\_\_\_ Zip: \_\_\_\_\_

City: \_\_\_\_\_ State: \_\_\_\_\_ Zip: \_\_\_\_\_

Primary Phone: \_\_\_\_\_

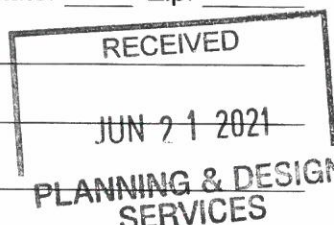
Primary Phone: \_\_\_\_\_

Alternate Phone: \_\_\_\_\_

Alternate Phone: \_\_\_\_\_

Email: \_\_\_\_\_

Email: \_\_\_\_\_



**Certification Statement:** A certification statement **must be submitted** with any application in which the owner(s) of the subject property is (are) a limited liability company, corporation, partnership, association, trustee, etc., or if someone other than the owner(s) of record sign(s) the application.

I, \_\_\_\_\_, in my capacity as \_\_\_\_\_, hereby  
representative/authorized agent/other

certify that \_\_\_\_\_ is (are) the owner(s) of the property which  
name of LLC / corporation / partnership / association / etc.

is the subject of this application and that I am authorized to sign this application on behalf of the owner(s).

Signature: \_\_\_\_\_ Date: \_\_\_\_\_

I understand that knowingly providing false information on this application may result in any action taken hereon being declared null and void. I further understand that pursuant to KRS 523.010, et seq. knowingly making a material false statement, or otherwise providing false information with the intent to mislead a public servant in the performance of his/her duty is punishable as a Class B misdemeanor.



**Please submit the completed application along with the following items:**

**Required for every application:**

- ☐ Land Development Report<sup>1</sup>
- ☐ Current photographs showing building front, specific project area, and surrounding buildings
- ☐ Elevations, pictures, samples, brochures, or other technical data describing materials, such as windows, doors, roofing, fencing, etc. to be used in the renovation or replacement

**Site and Project plan:** *(required for building additions, new structures and fencing)*

- ☐ Site plan *drawn to scale* with dimensions, as applies to the project, indicating property lines, structures, landscaping, fencing, and parking
- ☐ Floor plans *drawn to scale* with dimensions and each room labeled
- ☐ Elevation drawings (a drawing showing exterior walls) *drawn to scale* with dimensions.  
For fencing, only photos/drawings of the proposed fence are required.

**Committee Review Only**

*Committee reviews may be required due to the complexity of the case. The necessity of these items will be determined by staff upon review. Projects requiring committee level review include construction of new buildings, demolition, and projects that vary widely from design guidelines.*

- ☐ Two sets of 11"x17" format site plans drawn to scale with dimensions
- ☐ Two sets of 11"x17" elevation drawings to scale with dimensions
- ☐ Two sets of 11"x17" landscaping drawings to scale with dimensions
- ☐ One set of mailing label sheets for: 1<sup>st</sup> tier Adjoining Property Owners (APOs)<sup>3</sup>, owners, applicants, contacts, and Case Manager. Applicant is responsible for mailing.
- ☐ One copy of the mailing label sheets

**Resources:**

1. For a Land Development Report, go to the following website and enter address in the search bar. After the map zooms to the location, click on the icon that looks like the letter "d" in a green circle. Print report.  
<https://www.lojic.org/lojic-online>
2. Deeds and plats can be found at the Jefferson County Clerk's Office (527 West Jefferson Street, 2<sup>nd</sup> fl, 502-574-6220. Many deeds, plats and other records are available online at:  
<https://search.jeffersondeeds.com/>
3. Adjoining property ownership information can be found at the Property Valuation Administrator (PVA) office at 531 Court Place, Suite 504 or via their website: <https://jeffersonpva.ky.gov/property-search/>



21-COA-0121

### Submittal Instructions:

Applications are due on Fridays at 5:00 p.m. Once complete, please bring the application and supporting documentation to: Planning and Design Services, located at 444 South 5<sup>th</sup> Street, Suite 300. For more information, call (502) 574-6230 or visit <https://louisvilleky.gov/government/planning-design/>

### Definitions:

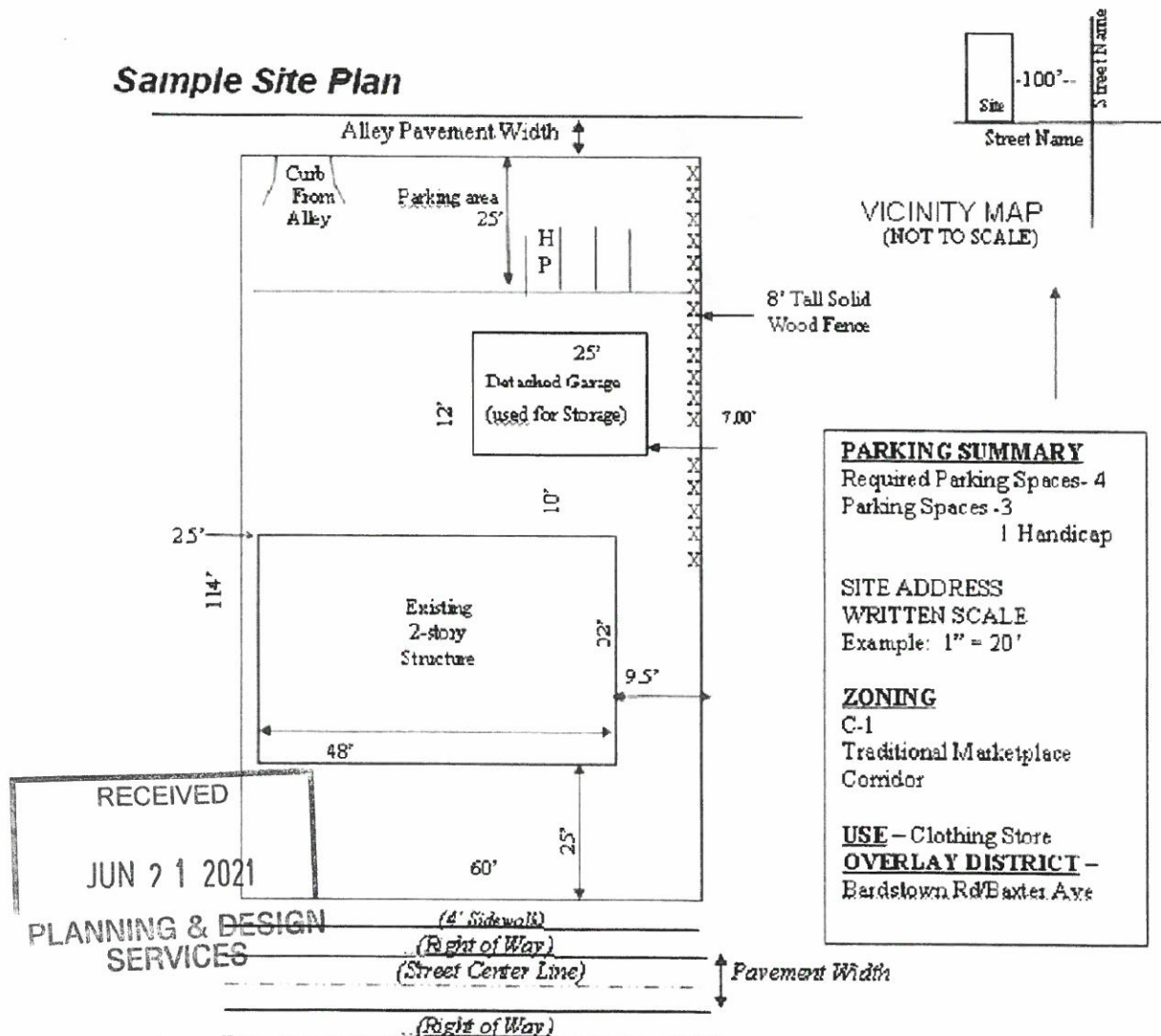
**Certificate of Appropriateness:** A project involving physical changes to the exterior of a building, structure, or property designated as a local landmark or located within a local preservation district shall require prior approval in the form of a Certificate of Appropriateness. An approval requires substantial conformance to design guidelines established for each landmark and district. The design guidelines, along with other information regarding local preservation districts, may be found at the website of the Landmarks and Preservation Districts Commission:

<https://louisvilleky.gov/government/planning-design/historic-preservation-landmarks-and-overlay-districts>

**Overlay District Permit:** A project involving physical changes to the exterior of a building, structure, or property within an overlay district shall require prior approval in the form of an Overlay Permit. An approval requires substantial conformance to design guidelines established for each overlay district. The design guidelines, along with other information regarding overlay districts, may be found at the following website:

<https://louisvilleky.gov/government/planning-design/historic-preservation-landmarks-and-overlay-districts>

### **Sample Site Plan**



21-COA-0121

























**CUIDADO**



**CAUTION**

**CUIDADO**



**C**









DADO



CAUTION

CUIDADO



CAUTION

CAUTION