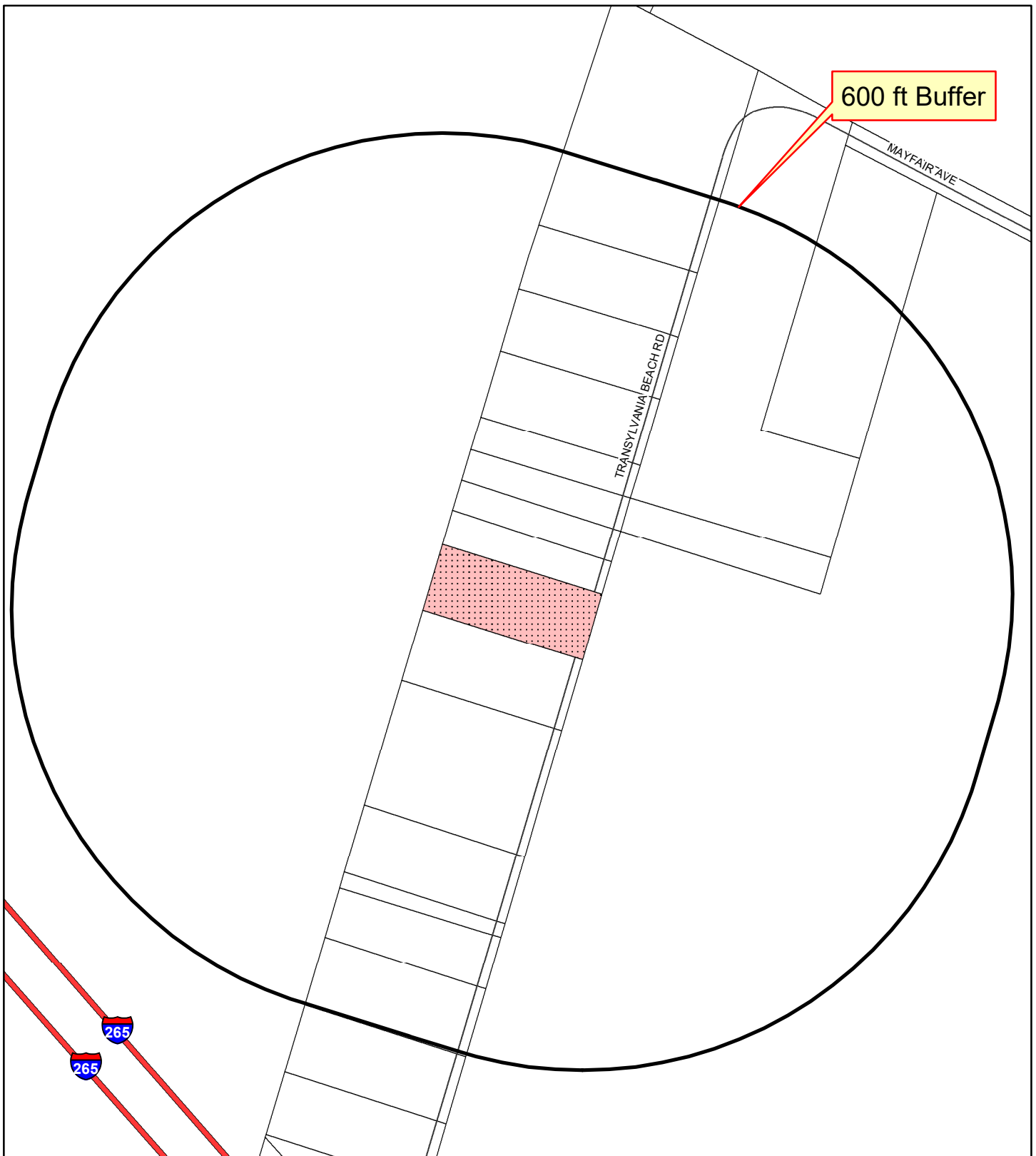





CUP PROXIMITY MAP



Case #21-CUP-0104
Map Created: 08/17/2021

Legend

-  Buffer
-  Subject Site

feet

190



Copyright (c) 2018, LOUISVILLE AND JEFFERSON
COUNTY METROPOLITAN SEWER DISTRICT (MSD),
LOUISVILLE WATER COMPANY (LWC),
LOUISVILLE METRO GOVERNMENT and
JEFFERSON COUNTY PROPERTY VALUATION
ADMINISTRATOR (PVA). All Rights Reserved.

This map is subject to change upon the Board of Zoning Adjustment granting approvals to other
Short Term Rental Conditional Use Permits.

