

GENERAL NOTES:

- MSD WATER MANAGEMENT #3671.
- ALL WORK PERFORMED ON THIS PROJECT SHALL CONFORM TO THE KENTUCKY TRANSPORTATION CABINET'S "STANDARD SPECIFICATIONS FOR ROAD AND BRIDGE CONSTRUCTION," LATEST EDITION, UNLESS OTHERWISE SPECIFIED.
- IT IS THE CONTRACTOR'S RESPONSIBILITY TO OBTAIN ALL FEDERAL, STATE AND LOCAL PERMITS NECESSARY TO PERFORM AND COMPLETE THE PROJECT AS SHOWN ON THESE PLANS. CONSTRUCTION STAKING SHALL BE THE RESPONSIBILITY OF THE CONTRACTOR. ADDITIONAL INFORMATION STAKING THE PROJECT'S LINES AND GRADES AS SHOWN ON THESE PLANS WILL BE PROVIDED UPON REQUEST.
- IT IS THE CONTRACTOR'S RESPONSIBILITY TO COORDINATE ALL CONSTRUCTION ACTIVITIES WITH THE UTILITY COMPANIES SUCH THAT ACCESS TO WORK AREAS OR SCHEDULE CONFLICTS DO NOT INTERRUPT OR DELAY THE PROJECT'S SCHEDULE.
- THE HORIZONTAL AND VERTICAL LOCATIONS OF EXISTING UTILITIES SHOWN ARE APPROXIMATE. IT SHALL BE THE RESPONSIBILITY OF THE CONTRACTOR TO LOCATE AND VERIFY ALL UTILITIES PRIOR TO BEGINNING CONSTRUCTION AND TO COORDINATE ALL CONNECTIONS WITH UTILITY COMPANIES.
- ALL STORM SEWER PIPE SHALL BE A MINIMUM OF 12" DIAMETER.
- ALL CULVERTS UNDER PAVING HAVING LESS THAN 12" COVER SHALL BE CONCRETE ENCASED.
- RING ALL CATCH BASINS WITH STONE BAGS DURING GRADING OPERATIONS.
- ALL STORM DRAIN CONSTRUCTION SHALL BE IN ACCORDANCE WITH THE METROPOLITAN SEWER DISTRICT'S STANDARD SPECIFICATIONS.
- DENSE-GRADED AGGREGATE BASE SHALL BE COMPACTED IN SEPARATE LAYERS.
- FOR ASPHALT PARKING LOTS, CONTRACTOR SHALL RECEIVE APPROVAL FOR JOB MIX FORMULA.
- ALL SUBGRADES SHALL BE COMPACTED TO 95% OF MAXIMUM DENSITY AS DETERMINED BY THE STANDARD PROCTOR. THE UPPER 12" OF FILL BENEATH PAVEMENTS SHALL BE COMPACTED TO 100%. MOISTURE CONTENT SHALL BE WITHIN +3% TO -1% OF OPTIMUM.
- TACK COAT SHALL BE APPLIED AT THE RATE OF 0.1 GALS. PER SQ. YARD WITH INSTALLATION OF SURFACE ASPHALT WHEN FINAL PAVING HAS BEEN DELAYED FROM THE BINDER INSTALLATION.
- THE CONTRACTOR SHALL SLOPE ALL FINISH GRADES TO PROVIDE POSITIVE DRAINAGE. FLAT AND PONDING AREAS WILL NOT BE ACCEPTABLE.
- THE MINIMUM GRADE OF ALL STREETS SHALL BE 1% AND MAXIMUM SHALL BE 10%.
- DIMENSIONS SHOWN HEREON ARE FROM THE EDGE OF GUTTERS OR WALLS UNLESS SHOWN OTHERWISE. ALL RADII SHOWN ARE ON FACE OF CURB.
- SIDEWALKS SHALL BE A MINIMUM 5" THICK WITH 6" X 6" W.W.F. ON A 4" D.G.A. BASE. SIDEWALKS AT DRIVEWAYS SHALL HAVE A MINIMUM THICKNESS OF 8". A FINE BROOM FINISH SHALL BE PROVIDED WITH CONTROL JOINTS SPACED AT 5' INTERVALS AND EXPANSION JOINTS AT 25' INTERVALS, AT ALL BENDS AND WHERE ABUTTING RIGID STRUCTURES.
- THE CONTRACTOR SHALL PROVIDE A COMPACTED DEPTH OF 6" TOPSOIL OVER ALL PERVIOUS AREAS ON THE PROJECT.
- ALL HANDICAP SITE FEATURES SHALL BE CONSTRUCTED IN ACCORDANCE WITH FEDERAL REGULATIONS 28 CFR PART 36: ADA STANDARDS FOR ACCESSIBLE DESIGN.
- THIS PROPERTY IS LOCATED IN A 100 YEAR FLOOD HAZARD AREA "ZONE AE". (FEMA MAP 21111C0006 E DATED DECEMBER 5, 2006.)
- NO NEW SANITARY FACILITIES ARE PLANNED WITH THIS BUILDING ADDITION.
- DRAINAGE FACILITIES SHALL CONFORM TO MSD REQUIREMENTS.
- COMPATIBLE UTILITIES SHALL BE PLACED IN A COMMON TRENCH UNLESS APPLICABLE AGENCIES REQUIRE OTHERWISE.
- SITE LIGHTING SHALL NOT SHINE IN THE EYES OF DRIVERS AND SHALL BE DIRECTED DOWN AND AWAY FROM ANY RESIDENTIAL PROPERTIES.
- ALL SIGNAGE SHALL COMPLY WITH LDC CHAPTER 8, SIGN REGULATIONS.
- ALL SERVICE STRUCTURES, INCLUDING DUMPSTER SHALL BE SCREENED IN ACCORDANCE WITH LDC CHAPTER 10.
- MITIGATION MEASURES FOR DUST CONTROL SHALL BE IN PLACE DURING CONSTRUCTION TO PREVENT FUGITIVE PARTICULATE EMISSIONS FROM REACHING EXISTING ROADS AND NEIGHBORING PROPERTIES.
- ALL CONSTRUCTION AND SALES TRAILERS MUST BE PERMITTED BY THE DEPARTMENT OF PUBLIC HEALTH AND WELLNESS IN ACCORDANCE WITH CHAPTER 115 OF LOUISVILLE JEFFERSON COUNTY METRO ORDINANCES.
- SITE MAY BE SUBJECT TO REGIONAL FACILITY FEES.

Waiver
Sidewalk waiver requested for Lime Kiln Ln. Frontage.

EROSION PREVENTION and SEDIMENT CONTROL:

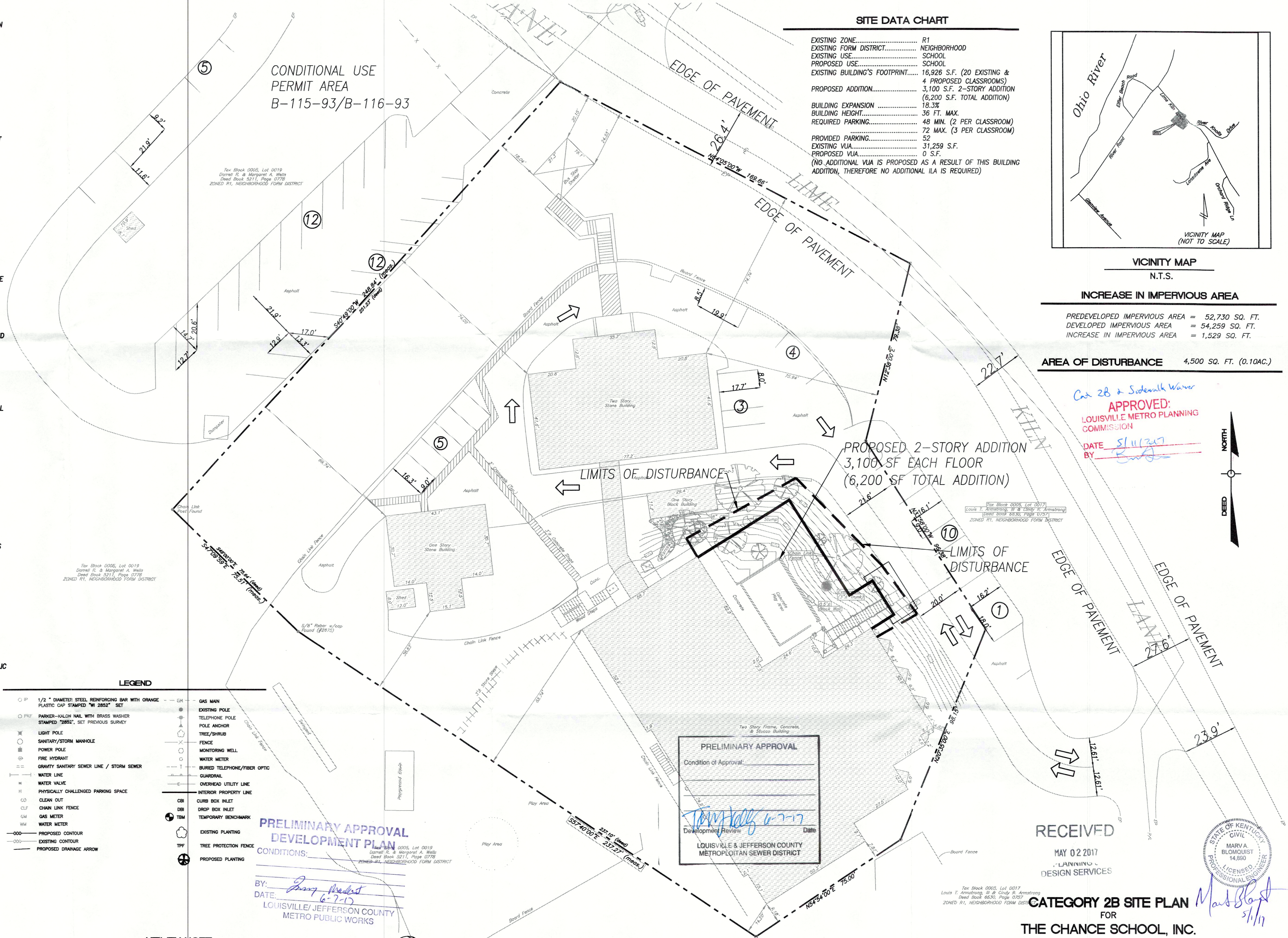
THE APPROVED EROSION PREVENTION AND SEDIMENT CONTROL (EPSC) PLAN SHALL BE IMPLEMENTED PRIOR TO ANY LAND-DISTURBING ACTIVITY ON THE CONSTRUCTION SITE. ANY MODIFICATIONS TO THE APPROVED EPSC PLAN MUST BE REVIEWED AND APPROVED BY MSD'S PRIVATE DEVELOPMENT REVIEW OFFICE. EPSC BMP'S SHALL BE INSTALLED PER THE PLAN AND MSD STANDARDS.

DETENTION BASINS, IF APPLICABLE, SHALL BE CONSTRUCTED FIRST AND SHALL PERFORM AS SEDIMENT BASINS DURING CONSTRUCTION UNTIL THE CONTRIBUTING DRAINAGE AREAS ARE SEEDDED AND STABILIZED. ACTIONS MUST BE TAKEN TO MINIMIZE THE TRACKING OF MUD AND SOIL FROM CONSTRUCTION AREAS ONTO PUBLIC ROADWAYS. SOILS TRACKED ONTO THE ROADWAY SHALL BE REMOVED DAILY.

SOIL STOCKPILES SHALL BE LOCATED AWAY FROM STREAMS, PONDS, SWALES, AND CATCH BASINS. STOCKPILES SHALL BE SEEDDED, MULCHED, AND ADEQUATELY CONTAINED THROUGH THE USE OF SILT FENCING. ALL STREAM CROSSINGS MUST UTILIZE LOW-WATER CROSSING STRUCTURES PER MSD STANDARD DRAWING ER-02.

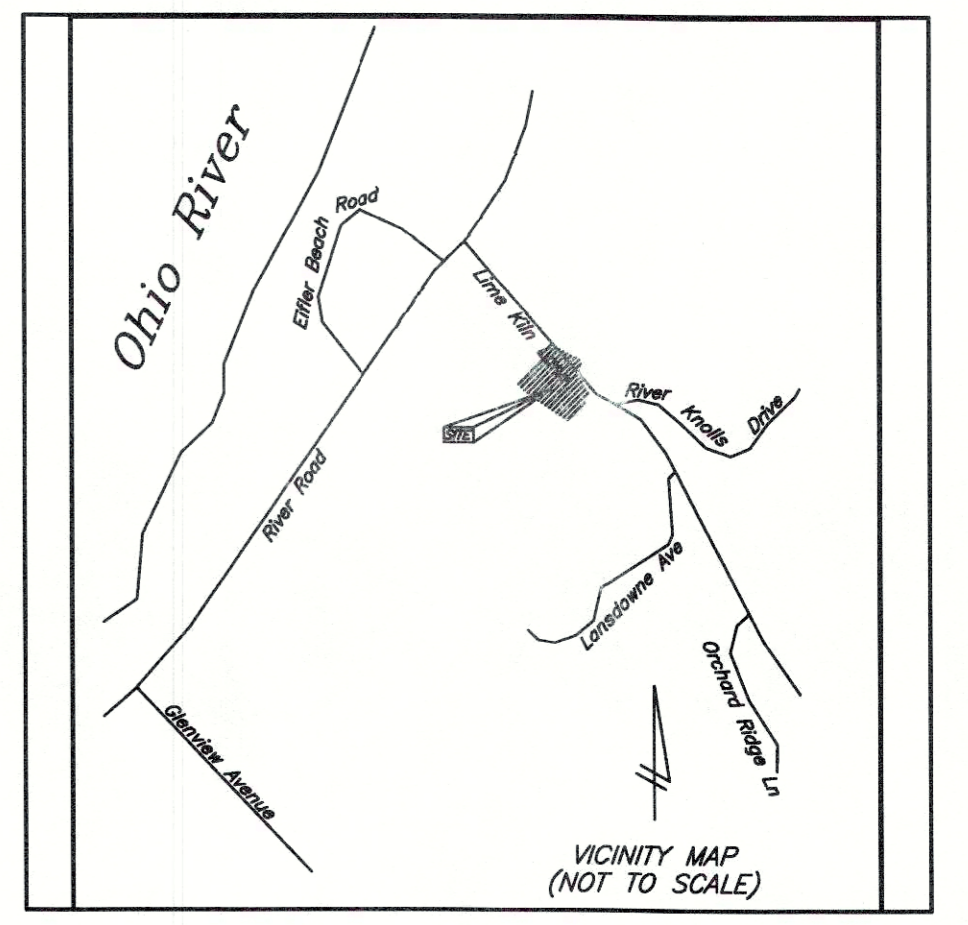
WHERE CONSTRUCTION OR LAND DISTURBANCE ACTIVITY WILL OR HAS TEMPORARILY CEASED ON ANY PORTION OF A SITE, TEMPORARY SITE STABILIZATION MEASURES SHALL BE REQUIRED AS SOON AS PRACTICABLE, BUT NO LATER THAN 14 CALENDAR DAYS AFTER THE ACTIVITY HAS CEASED.

SEDIMENT-LADEN GROUNDWATER ENCOUNTERED DURING TRENCHING, BORING OR OTHER EXCAVATION ACTIVITIES SHALL BE PUMPED TO A SEDIMENT TRAPPING DEVICE PRIOR TO BEING DISCHARGE INTO A STREAM, POND, SWALE OR CATCH BASIN.



SITE DATA CHART

EXISTING ZONE.....	R1
EXISTING FORM DISTRICT.....	NEIGHBORHOOD
EXISTING USE.....	SCHOOL
PROPOSED USE.....	SCHOOL
EXISTING BUILDING'S FOOTPRINT.....	16,926 S.F. (20 EXISTING & 4 PROPOSED CLASSROOMS)
PROPOSED ADDITION.....	3,100 S.F. 2-STORY ADDITION (6,200 S.F. TOTAL ADDITION)
BUILDING EXPANSION.....	18.3%
BUILDING HEIGHT.....	36 FT. MAX.
REQUIRED PARKING.....	48 MIN. (2 PER CLASSROOM)
PROVIDED PARKING.....	72 MAX. (3 PER CLASSROOM)
EXISTING VUA.....	31,259 S.F.
PROPOSED VUA.....	0 S.F.
(NO ADDITIONAL VUA IS PROPOSED AS A RESULT OF THIS BUILDING ADDITION, THEREFORE NO ADDITIONAL IIA IS REQUIRED)	



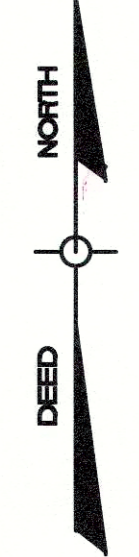
VICINITY MAP
N.T.S.

INCREASE IN IMPERVIOUS AREA

PREDEVELOPED IMPERVIOUS AREA = 52,730 SQ. FT.
DEVELOPED IMPERVIOUS AREA = 54,259 SQ. FT.
INCREASE IN IMPERVIOUS AREA = 1,529 SQ. FT.

AREA OF DISTURBANCE 4,500 SQ. FT. (0.10AC.)

Cat 2B & Sidewalk Waiver
APPROVED:
LOUISVILLE METRO PLANNING COMMISSION
DATE 5/11/2017
BY [Signature]



LEGEND

- | | |
|--|--------------------------------|
| ○ 1/2" (DIAMETER) STEEL REINFORCING BAR WITH ORANGE PLASTIC CAP STAMPED "M 2852" SET | — GH — GAS MAIN |
| ○ PARKER-KALON NAIL WITH BRASS WASHER STAMPED "2852", SET PREVIOUS SURVEY | ● EXISTING POLE |
| ⊗ LIGHT POLE | ● TELEPHONE POLE |
| ○ SANITARY/STORM MANHOLE | ● POLE ANCHOR |
| ⊗ POWER POLE | ● TREE/SHRUB |
| ⊗ FIRE HYDRANT | — FENCE |
| ⊗ GRAVITY SANITARY SEWER LINE / STORM SEWER | ○ MONITORING WELL |
| — WATER LINE | ○ BURIED TELEPHONE/FIBER OPTIC |
| — WATER VALVE | — GUARDRAIL |
| — PHYSICALLY CHALLENGED PARKING SPACE | — OVERHEAD UTILITY LINE |
| ○ CLEAN OUT | — INTERIOR PROPERTY LINE |
| — CHAIN LINK FENCE | — CURB BOX INLET |
| — GAS METER | — DROP BOX INLET |
| — WATER METER | — GAS METER |
| — PROPOSED CONTOUR | — TEMPORARY BENCHMARK |
| — EXISTING CONTOUR | — EXISTING PLANTING |
| — PROPOSED DRAINAGE ARROW | — TREE PROTECTION FENCE |
| | — PROPOSED PLANTING |

PRELIMINARY APPROVAL DEVELOPMENT PLAN

CONDITIONS:
BY: [Signature]
DATE: 6-2-17
LOUISVILLE/JEFFERSON COUNTY METRO PUBLIC WORKS


PRELIMINARY APPROVAL
Condition of Approval
[Signature] 6-2-17
Date
LOUISVILLE & JEFFERSON COUNTY METROPLITAN SEWER DISTRICT

RECEIVED
MAY 02 2017
PLANNING DESIGN SERVICES

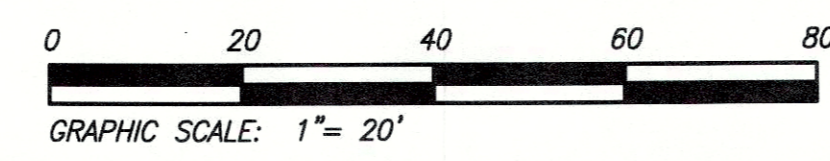
CATEGORY 2B SITE PLAN FOR THE CHANCE SCHOOL, INC.

ZONED R-1, NEIGHBORHOOD FORM DISTRICT
4200/4301 LIME KILN LANE
LOUISVILLE, KY 40222-5935
TAX BLOCK 0005 LOT 0028
DEED BOOK 5783, PAGE 0380

OWNER/ DEVELOPER:
THE CHANCE SCHOOL, INC.
4200 LIME KILN LANE
LOUISVILLE, KY 40222-5935



BLOMQUIST DESIGN GROUP, LLC
10529 TIMBERWOOD CIRCLE SUITE "D"
LOUISVILLE, KENTUCKY 40223
PHONE: 502.429.0105 FAX: 502.429.6861
EMAIL: MARVBDG@AOL.COM



REVISIONS	SCALE:
	1" = 20'
	DRWN: KLV
	CHK: MAB
	DATE: MAY 1, 2017