

**Planning Commission**  
**Staff Report**  
February 16, 2023



<b>Case No:</b>	22-ZONE-0013
<b>Project Name:</b>	3500 Lees Lane Rezoning
<b>Location:</b>	3500 Lees Lane
<b>Owner(s):</b>	LDG Land Holdings LLC
<b>Applicant:</b>	LDG
<b>Jurisdiction:</b>	Louisville Metro
<b>Council District:</b>	1 – Tammy Hawkins
<b>Case Manager:</b>	Dante St. Germain, AICP, Planner II

**REQUESTS**

- **Change in form district** from Suburban Workplace Form District to Neighborhood Form District
- **Change in zoning** from EZ-1 Enterprise Zone to R-6 Multi-Family Residential & R-7 Multi-Family Residential
- **Variiances:**
  - #1: from Table 5.3.1 to permit structures to exceed the maximum allowed building height of 35' (required: 35', requested: 38', variance of 3') (22-VARIANCE-0171)
  - #2: from 4.8.5 to permit encroachment into required 25' wetlands buffers (22-VARIANCE-0172)
- **Major Preliminary Subdivision**
- **General District Development Plan** with Binding Elements
- **Detailed District Development Plan** with Binding Elements

**CASE SUMMARY/BACKGROUND**

The subject site is located on Lees Lane west of the intersection with Cane Run Road and consists of one undeveloped parcel. The applicant proposes to rezone the property in order to construct a new 312-unit multi-family development on a portion of the property. A form district change is also requested, as the Suburban Workplace form is not generally compatible with residential development. A General plan is submitted to rezone the remainder of the property, to be developed in the future.

Single-family development is located to the north-west and north-east of the site. Undeveloped land is located to the south-west. South-east of the site across the rail line is Farnsley Middle School and Cane Run Park.

**STAFF FINDING**

Staff finds that the proposed form district change meets the guidelines of the Comprehensive Plan. Staff finds that the proposed zoning change also meets the guidelines of the Comprehensive Plan. Variance #1 is adequately justified and meets the standard of review. Variance #2 is not adequately justified and does not meet the standard of review. The general plan meets the requirements of the Land Development Code and generally meets the guidelines of the Comprehensive Plan. The detailed site plan meets the requirements of the Land Development Code with the exception of the requested variances, but does not generally meet the guidelines of the Comprehensive Plan.

## **TECHNICAL REVIEW**

Plan 2040

Land Development Code (Louisville Metro)

MSD and Transportation Planning have provided preliminary approval of the proposal.

## **INTERESTED PARTY COMMENTS**

Staff has received one interested party comment requesting more information regarding traffic generated by the development.

## **STANDARD OF REVIEW FOR REZONING**

Criteria for granting the proposed form district change/rezoning: KRS Chapter 100.213

1. The proposed form district/rezoning change complies with the applicable guidelines and policies Plan 2040; OR
2. The existing form district/zoning classification is inappropriate and the proposed classification is appropriate; OR
3. There have been major changes of an economic, physical, or social nature within the area involved which were not anticipated in Plan 2040 which have substantially altered the basic character of the area.

## **STAFF ANALYSIS FOR CHANGE IN ZONING**

The applicant requests the Neighborhood Form District

The Neighborhood Form is characterized by predominantly residential uses that vary from low to high density and that blend compatibly into the existing landscape and neighborhood areas. High-density uses will be limited in scope to minor or major arterials and to areas that have limited impact on the low to moderate density residential areas.

The Neighborhood Form will contain diverse housing types in order to provide housing choice for differing ages, incomes and abilities. New neighborhoods are encouraged to incorporate these different housing types within a neighborhood as long as the different types are designed to be compatible with nearby land uses. These types may include, but not be limited to, large lot single family developments with cul-de-sacs, traditional neighborhoods with short blocks or walkways in the middle of long blocks to connect with other streets, villages and zero-lot line neighborhoods with open space, and high density multi-family housing.

The Neighborhood Form may contain open space and, at appropriate locations, civic uses and neighborhood centers with a mixture of uses such as offices, retail shops, restaurants and services. These neighborhood centers should be at a scale that is appropriate for nearby neighborhoods. The Neighborhood Form should provide for accessibility and connectivity between adjacent uses and neighborhoods by automobile, pedestrian, bicycle and transit.

Neighborhood streets may be either curvilinear, rectilinear or in a grid pattern and should be designed to support physical activity for all users and invite human interaction. Streets are connected and easily accessible to each other, using design elements such as short blocks or bike/walkways in the middle of long blocks to connect with other streets. Examples of design elements that encourage this interaction include narrow street widths, street trees, sidewalks, shaded seating/gathering areas and bus stops. Placement of utilities should permit the planting of shade trees along both sides of the streets.

Following is staff's analysis of the proposed rezoning against the Goals, Objectives and Policies of Plan 2040.

The proposed zoning districts as shown on the general plan would permit residential development in an area which is generally residential and institutional in nature. The existing EZ-1 zoning would permit encroachment of industrial uses into this location. The proposed zoning districts are more appropriate for the site than the existing district.

The proposed form district change is appropriate. Residential zoning and uses are not generally compatible with the Suburban Workplace form. A more residential-appropriate form district is Neighborhood, which is already present adjacent to the site. The form district change would permit a more reasonable style and scale of development to take place.

The proposed form district is generally in compliance with the plan elements and CHASE principles of Plan 2040. The proposed zoning district is generally in compliance with the plan elements and CHASE principles of Plan 2040. All other agency comments should be addressed to demonstrate compliance with the remaining Goals, Objectives and Policies of Plan 2040.

A checklist is attached to the end of this staff report with a more detailed analysis. The Louisville Metro Planning Commission is charged with making a recommendation to the Louisville Metro Council regarding the appropriateness of this zoning map amendment. The Louisville Metro Council has zoning authority over the property in question.

#### **STANDARD OF REVIEW AND STAFF ANALYSIS FOR VARIANCE FROM TABLE 5.3.1**

- (a) The requested variance will not adversely affect the public health, safety or welfare.

STAFF: The requested variance will not adversely affect public health, safety or welfare as the increase in building height will not affect sight lines or provide any other public health, safety or welfare issues.

- (b) The requested variance will not alter the essential character of the general vicinity.

STAFF: The requested variance will not alter the essential character of the general vicinity as the variance requested is relatively small and unlikely to be apparent to the public.

- (c) The requested variance will not cause a hazard or nuisance to the public.

STAFF: The requested variance will not cause a hazard or nuisance to the public as the increase in height is relatively small and unlikely to be visible to the public.

- (d) The requested variance will not allow an unreasonable circumvention of the zoning regulations.

STAFF: The requested variance will not allow an unreasonable circumvention of zoning regulations as the requested variance is relatively small and is needed to provide an extra foot of interior height for each floor to provide higher ceilings.

#### **ADDITIONAL CONSIDERATIONS:**

1. The requested variance arises from special circumstances which do not generally apply to land in the general vicinity or the same zone.

STAFF: The requested variance does not arise from special circumstances which do not generally apply to land in the general vicinity or the same zone because the variance is needed for a design choice on the part of the developer and not due to unique characteristics of the lot.

2. The strict application of the provisions of the regulation would deprive the applicant of the reasonable use of the land or create an unnecessary hardship on the applicant.

STAFF: The strict application of the provisions of the regulation would not deprive the applicant of the reasonable use of the land or create an unnecessary hardship on the applicant because the building height is a design choice to improve the look of the interior rooms and the buildings could be shorter with more standard ceiling heights without depriving the applicant of the use of the land or creating an unnecessary hardship.

3. The circumstances are not the result of actions of the applicant taken subsequent to the adoption of the zoning regulation from which relief is sought.

STAFF: The circumstances are not the result of actions of the applicant taken subsequent to the adoption of the zoning regulation from which relief is sought as no construction has yet taken place and the variance is being sought at this time.

#### **STANDARD OF REVIEW AND STAFF ANALYSIS FOR VARIANCE FROM 4.8.5**

- (a) The requested variance will not adversely affect the public health, safety or welfare.

STAFF: The requested variance will not adversely affect public health, safety or welfare as the encroachment will not affect sight lines or provide any other public health, safety or welfare issues.

- (b) The requested variance will not alter the essential character of the general vicinity.

STAFF: The requested variance will not alter the essential character of the general vicinity as the general vicinity is an undeveloped lot.

- (c) The requested variance will not cause a hazard or nuisance to the public.

STAFF: The requested variance will not cause a hazard or nuisance to the public as the encroachment is unlikely to be visible to the public.

- (d) The requested variance will not allow an unreasonable circumvention of the zoning regulations.

STAFF: The requested variance will allow an unreasonable circumvention of zoning regulations as the wetlands are jurisdictional. Jurisdictional wetlands are protected by the Land Development Code because they are a limited natural resource and environmental constraint which is difficult to replace once disturbed.

#### **ADDITIONAL CONSIDERATIONS:**

1. The requested variance arises from special circumstances which do not generally apply to land in the general vicinity or the same zone.

STAFF: The requested variance arises from special circumstances which do not generally apply to land in the general vicinity or the same zone because the lot is undeveloped in an area of generally developed land.

2. The strict application of the provisions of the regulation would deprive the applicant of the reasonable use of the land or create an unnecessary hardship on the applicant.

STAFF: The strict application of the provisions of the regulation would not deprive the applicant of the reasonable use of the land or create an unnecessary hardship on the applicant because the overall site is large and the preservation of the wetlands would only require that the development be moved to another portion of the site which is not environmentally constrained.

3. The circumstances are not the result of actions of the applicant taken subsequent to the adoption of the zoning regulation from which relief is sought.

STAFF: The circumstances are not the result of actions of the applicant taken subsequent to the adoption of the zoning regulation from which relief is sought as no construction has yet taken place and the variance is being sought at this time.

### **STANDARD OF REVIEW AND STAFF ANALYSIS FOR GENERAL DDP**

- (a) The conservation of natural resources on the property proposed for development, including: trees and other living vegetation, steep slopes, water courses, flood plains, soils, air quality, scenic views, and historic sites;

STAFF: The site is fully wooded and features both jurisdictional and non-jurisdictional wetlands. Required tree canopy will be provided.

- (b) The provisions for safe and efficient vehicular and pedestrian transportation both within the development and the community;

STAFF: Provisions for safe and efficient vehicular and pedestrian transportation within and around the development and the community will be provided, and Metro Public Works has approved the preliminary general development plan.

- (c) The provision of sufficient open space (scenic and recreational) to meet the needs of the proposed development;

STAFF: Open space will be provided in compliance with the requirements of the Land Development Code.

- (d) The provision of adequate drainage facilities on the subject site in order to prevent drainage problems from occurring on the subject site or within the community;

STAFF: The Metropolitan Sewer District has approved the preliminary development plan and will ensure the provision of adequate drainage facilities on the subject site in order to prevent drainage problems from occurring on the subject site or within the community.

- (e) The compatibility of the overall site design (location of buildings, parking lots, screening, landscaping) and land use or uses with the existing and projected future development of the area;

STAFF: The overall site design will be compatible with existing and planned future development in the area. The proposal would provide lots which can be later developed with housing, which is in conformance with the existing development in the area.

- (f) Conformance of the development plan with the Comprehensive Plan and Land Development Code. Revised plan certain development plans shall be evaluated for conformance with the non-residential and mixed-use intent of the form districts and comprehensive plan.

STAFF: The general development plan conforms to applicable requirements of the Land Development Code, and with applicable guidelines and policies of Plan 2040.

#### **STANDARD OF REVIEW AND STAFF ANALYSIS FOR DDDP**

- (a) The conservation of natural resources on the property proposed for development, including: trees and other living vegetation, steep slopes, water courses, flood plains, soils, air quality, scenic views, and historic sites;

STAFF: The site is fully wooded and features jurisdictional wetlands. Required tree canopy will be provided elsewhere in the general plan on the overall site. The wetlands are likely to be disturbed by construction and later resident activity.

- (b) The provisions for safe and efficient vehicular and pedestrian transportation both within the development and the community;

STAFF: Provisions for safe and efficient vehicular and pedestrian transportation within and around the development and the community has been provided, and Metro Public Works has approved the preliminary development plan.

- (c) The provision of sufficient open space (scenic and recreational) to meet the needs of the proposed development;

STAFF: Open space is being provided in compliance with the requirements of the Land Development Code. Much of the open space is located over jurisdictional wetlands.

- (d) The provision of adequate drainage facilities on the subject site in order to prevent drainage problems from occurring on the subject site or within the community;

STAFF: The Metropolitan Sewer District has approved the preliminary development plan and will ensure the provision of adequate drainage facilities on the subject site in order to prevent drainage problems from occurring on the subject site or within the community.

- (e) The compatibility of the overall site design (location of buildings, parking lots, screening, landscaping) and land use or uses with the existing and projected future development of the area;

STAFF: The overall site design is compatible with existing and planned future development in the area. The proposal would provide housing in conformance with the existing development in the area.

- (f) Conformance of the development plan with the Comprehensive Plan and Land Development Code. Revised plan certain development plans shall be evaluated for conformance with the non-residential and mixed-use intent of the form districts and comprehensive plan.

STAFF: The development plan conforms to applicable requirements of the Land Development Code. It does not comply with applicable guidelines and policies of Plan 2040 as environmental assets on the site are likely to be impacted. Jurisdictional wetlands are required to have a 25' buffer area, which is proposed to be varied. Community Form Goal 3, Policy 8 encourages development plans to conserve, restore and protect vital natural resource systems such as mature trees, steep slopes, streams and wetlands. Community Form Goal 3, Objective a states that environmental impacts of development are diminished. The development plan does not diminish the environmental impact of development, but instead seeks to maximize the development potential of the site at the expense of environmentally sensitive wetlands. Community Form Goal 3, Objective b states that environmentally sensitive areas are preserved and/or enhanced. The development plan does not preserve or enhance environmentally sensitive wetlands on the site.

**REQUIRED ACTIONS**

- **RECOMMEND** that Metro Council **APPROVE** or **DENY** the **Change-in-Form District** from SWFD to NFD
- **RECOMMEND** that Metro Council **APPROVE** or **DENY** the **Change-in-Zoning** from EZ-1 to R-6 and R--7
- **APPROVE** or **DENY** the **Variances**
- **APPROVE** or **DENY** the **Major Preliminary Subdivision**
- **APPROVE** or **DENY** the **General District Development Plan with Binding Elements**
- **APPROVE** or **DENY** the **Detailed District Development Plan with Binding Elements**

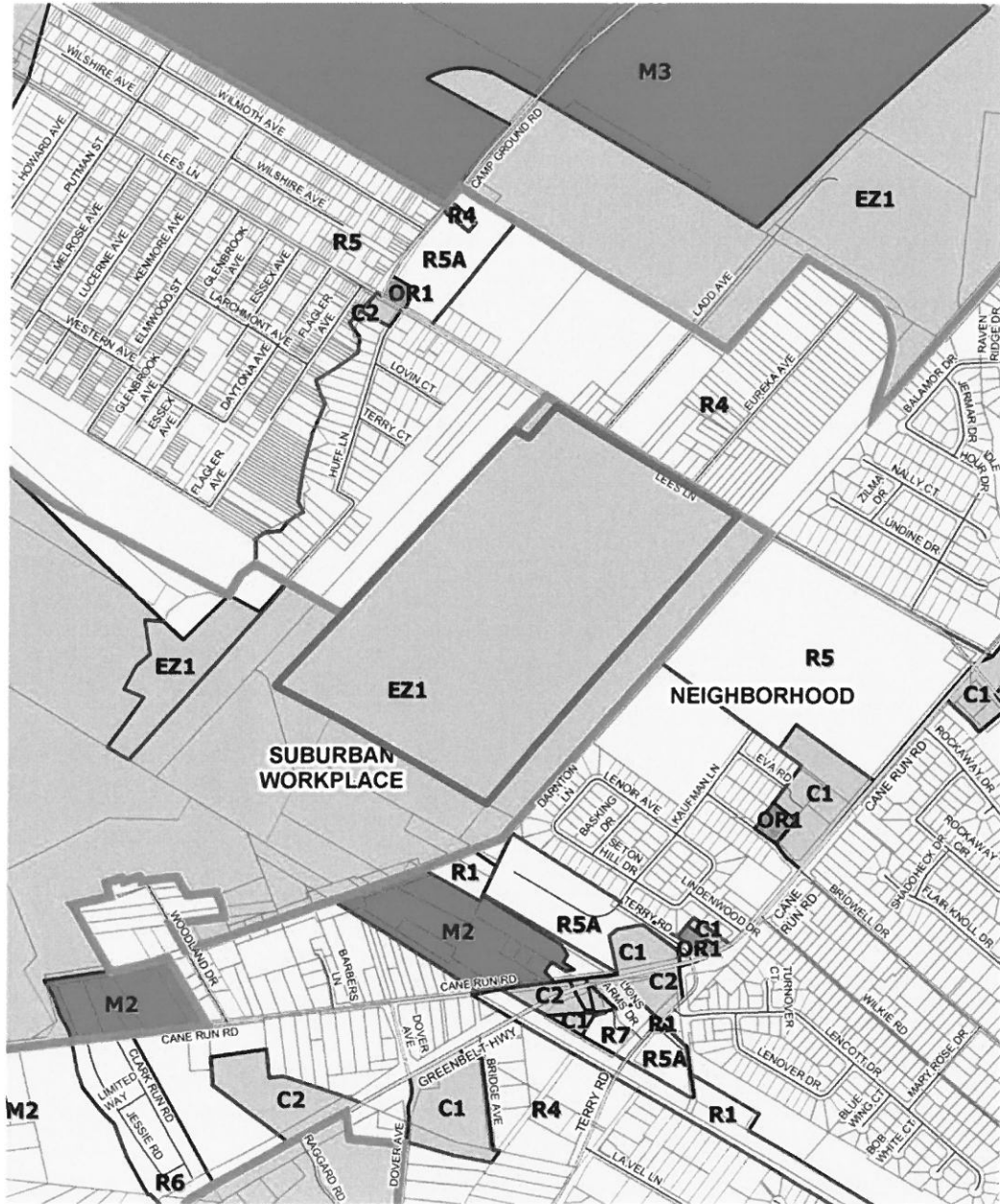
**NOTIFICATION**

Date	Purpose of Notice	Recipients
01/13/2023	Hearing before LD&T	1 <sup>st</sup> and 2 <sup>nd</sup> tier adjoining property owners and current residents Registered Neighborhood Groups in Council District 1
01/31/2023	Hearing before PC	1 <sup>st</sup> and 2 <sup>nd</sup> tier adjoining property owners and current residents Registered Neighborhood Groups in Council District 1
01/30/2023	Hearing before PC	Sign Posting on property
	Hearing before PC	Legal Advertisement in the Courier-Journal

**ATTACHMENTS**


1. Zoning Map
2. Aerial Photograph
3. Staff Plan 2040 Checklist
4. Proposed General Plan Binding Elements
5. Proposed Detailed Plan Binding Elements

1. **Zoning Map**



3500 Lees Lane

feet



900

Map Created 1/6/2022



Copyright (c) 2022 LOUISVILLE AND JEFFERSON COUNTY METROPOLITAN SEWER DISTRICT (MSD), LOUISVILLE WATER COMPANY (LWC), LOUISVILLE METRO GOVERNMENT and JEFFERSON COUNTY PROPERTY VALUATION ADMINISTRATOR (PVA) All Rights Reserved




2. Aerial Photograph



3500 Lees Lane

feet



900

Map Created 1/6/2022



Copyright (c) 2022 LOUISVILLE AND JEFFERSON COUNTY METROPOLITAN SEWER DISTRICT (MSD), LOUISVILLE WATER COMPANY (LWC), LOUISVILLE METRO GOVERNMENT and JEFFERSON COUNTY PROPERTY VALUATION ADMINISTRATOR (PVA) All Rights Reserved

**3. Staff Plan 2040 Checklist**

- + Exceeds Guideline
- ✓ Meets Guideline
- Does Not Meet Guideline
- +/- More Information Needed
- NA Not Applicable

Neighborhood: Residential

#	Plan 2040 Plan Element	Land Use & Development Policy	Staff Finding	Staff Analysis
1	Community Form: Goal 1	7. Locate higher density and intensity uses near major transportation facilities and transit corridors, employment centers, in or near activity centers and other areas where demand and adequate infrastructure exists or is planned.	✓	The site is relatively close to Cane Run Road, a transit and activity corridor.
2	Community Form: Goal 1	9. Ensure an appropriate transition between uses that are substantially different in scale and intensity or density of development. The transition may be achieved through methods such as landscaped buffer yards, vegetative berms, compatible building design and materials, height restrictions and setback requirements.	✓	Appropriate transitions will be provided.
3	Community Form: Goal 2	9. Encourage new developments and rehabilitation of buildings that provide commercial, office and/or residential uses.	✓	The proposal would permit new development providing residential uses.
4	Community Form: Goal 3	10. Encourage development to avoid wet or highly permeable soils, severe, steep or unstable slopes where the potential for severe erosion problems exists in order to prevent property damage and public costs associated with soil slippage and foundation failure and to minimize environmental degradation.	-	Wet or highly permeable soils are present on the site and may be disturbed by development on the site.
5	Community Form: Goal 4	2. Encourage preservation of distinctive cultural features including landscapes, natural elements and built features.	✓	No distinctive cultural features are evident on the site.
6	Community Form: Goal 4	3. Encourage preservation and/or adaptive reuse of historic sites listed on or eligible for the National Register of Historic Places and/or recognized by the Louisville Metro Landmarks Commission or other national, state or local government historic preservation agencies.	✓	No historic assets are evident on the site.

#	Plan 2040 Plan Element	Land Use & Development Policy	Staff Finding	Staff Analysis
7	Mobility: Goal 1	4. Encourage higher densities and intensities within or near existing marketplace corridors, existing and future activity centers, and employment centers to support transit-oriented development and an efficient public transportation system.	✓	The site is relatively close to Cane Run Road, a transit and activity corridor.
8	Mobility: Goal 2	4. Avoid access to development through areas of significantly lower intensity or density development if such access would create significant nuisances.	✓	Primary access to the site is via Lees Lane and an extension of Ladd Avenue extending through the site.
9	Mobility: Goal 3	2. To improve mobility, and reduce vehicle miles traveled and congestion, encourage a mixture of compatible land uses that are easily accessible by bicycle, car, transit, pedestrians and people with disabilities. Housing should be encouraged near employment centers.	✓	The proposal would provide an appropriate mixture of compatible land uses. The site is easily accessible by bicycle, transit, pedestrians and people with disabilities.
10	Mobility: Goal 3	5. Evaluate developments for their impact on the transportation network (including the street, pedestrian, transit, freight movement and bike facilities and services) and air quality.	+/-	Transportation Planning is reviewing the proposal.
11	Mobility: Goal 3	6. Ensure that those who propose new developments bear or share in rough proportionality the costs of transportation facilities and services made necessary by development.	+/-	Transportation Planning is reviewing the proposal.
12	Mobility: Goal 3	9. When existing transportation facilities and services are inadequate and public funds are not available to rectify the situation, the developer may be asked to make improvements, roughly proportional to the projected impact of the proposed development, to eliminate present inadequacies if such improvements would be the only means by which the development would be considered appropriate at the proposed location.	+/-	Transportation Planning is reviewing the proposal.
13	Mobility: Goal 3	10. Ensure that necessary improvements occur in accordance with long-range transportation plans and level of mobility criteria for all modes of travel.	+/-	Transportation Planning is reviewing the proposal.
14	Mobility: Goal 3	21. Prevent safety hazards caused by direct residential access to high speed roadways.	✓	No direct residential access to high-speed roadways is proposed.

#	Plan 2040 Plan Element	Land Use & Development Policy	Staff Finding	Staff Analysis
15	Community Facilities: Goal 2	1. Locate development in areas served by existing utilities or capable of being served by public or private utility extensions.	+/-	The relevant utilities are reviewing the proposal.
16	Community Facilities: Goal 2	2. Ensure that all development has an adequate supply of potable water and water for fire-fighting purposes. Locate only very low-density land uses on sites that use on-lot sewage disposal systems or on a private supply of potable water.	+/-	Louisville Water Company is reviewing the proposal.
17	Community Facilities: Goal 2	3. Ensure that all development has adequate means of sewage treatment and disposal to protect public health and to protect water quality in lakes and streams as determined by the Metropolitan Sewer District (MSD).	+/-	MSD is reviewing the proposal.
18	Livability: Goal 1	5. Encourage development that recognizes and incorporates the unique characteristics of identified general landscape types and native plant communities (e.g., upland hardwood forest) throughout Louisville Metro.	+/-	More information is needed from the applicant regarding how the unique characteristics of the identified general landscape type and native plant communities will be recognized and incorporated.
19	Livability: Goal 1	17. Determine site susceptibility to erosion; identify the presence of on-site carbonate conditions and features that are vulnerable to site disturbance; identify the extent of existing groundwater use and the impacts of the project on groundwater resources, flow patterns, and existing and proposed surface drainage. Then mitigate potential hazards to such systems resulting from the project.	✓	No karst terrain is evident on the site.
20	Livability: Goal 1	21. Mitigate negative development impacts to the integrity of the regulatory floodplain by encouraging development patterns that minimize disturbance and consider the increased risk of more frequent flooding events.	✓	The proposal does not include development in the floodplain.

#	Plan 2040 Plan Element	Land Use & Development Policy	Staff Finding	Staff Analysis
21	Housing: Goal 1	1. Encourage a variety of housing types including, but not limited to, detached and attached single family, multi-family, mixed use, zero lot line, average lot, cluster, and co-housing. Allow for accessory residential structures and apartments. Housing types should reflect the Form District pattern.	✓	The proposed zoning district would permit a variety of housing types. The proposal would increase the variety of housing in the neighborhood.
22	Housing: Goal 1	2. Promote housing options and environments that support aging in place. Encourage housing for older adults and people with disabilities to be located close to shopping and transit routes and, when possible, medical and other supportive facilities.	✓	The proposal would support aging in place by providing smaller units without maintenance obligations to aging residents who wish to remain in the neighborhood. The site is relatively close to a transit route providing access to goods and services.
23	Housing: Goal 2	1. Encourage inter-generational, mixed-income and mixed-use development that is connected to the neighborhood and surrounding area.	✓	The proposal would permit inter-generational mixed-income development that is connected to the neighborhood and surrounding area.
24	Housing: Goal 2	2. Locate housing within proximity to multi-modal transportation corridors providing safe and convenient access to employment opportunities, as well as within proximity to amenities providing neighborhood goods and services. Higher density, accessible residential uses should be located along transit corridors and in or near activity centers.	✓	The site is in proximity to Cane Run Road, a multi-modal transportation corridor and activity corridor.
25	Housing: Goal 3	1. Encourage provision of fair and affordable housing by providing a variety of ownership options and unit costs throughout Louisville Metro. Expand opportunities for people to live in quality, variably priced housing in locations of their choice by encouraging affordable and accessible housing in dispersed locations throughout Louisville Metro.	✓	The proposal would increase the provision of fair and affordable housing throughout Louisville Metro by increasing the variety of ownership options and unit costs.
26	Housing: Goal 3	2. As neighborhoods evolve, discourage displacement of existing residents from their community.	✓	No existing residents will be displaced by the proposal.
27	Housing: Goal 3	3. Encourage the use of innovative methods such as clustering, mixed-use developments, co-housing, and accessory apartments to increase the production of fair and affordable housing.	✓	The proposal would permit innovative methods of housing.

#### **4. Proposed General Plan Binding Elements**

1. Prior to development (includes clearing and grading) of each site or phase of this project, the applicant, developer, or property owner shall obtain approval of a detailed district development plan in accordance with Chapter 11, Part 6. Each plan shall be in adequate detail and subject to additional binding elements.
2. The development shall be in accordance with the approved Preliminary Subdivision Plan. No further subdivision of the land into a greater number of lots than originally approved shall occur without approval of the Planning Commission.
3. No outdoor advertising signs, small freestanding signs, pennants, balloons, or banners shall be permitted on the site.
4. Construction fencing shall be erected when off-site trees or tree canopy exists within 3' of a common property line. Fencing shall be in place prior to any grading or construction to protect the existing root systems from compaction. The fencing shall enclose the entire area beneath the tree canopy and shall remain in place until all construction is completed. No parking, material storage or construction activities are permitted within the protected area.
5. A major subdivision plat creating the lots and roadways as shown on the approved district development plan shall be recorded prior to issuance of any building permits.
6. Tree Canopy Credit Areas (TCCAs) as shown on the General Development Plan shall not be developed in any manner.
7. The sidewalk along Lees Lane shall be expanded to 10 feet to accommodate the Louisville Loop as the other lots develop.
8. No idling of trucks shall take place within 200 feet of residential structures. No overnight idling of trucks shall be permitted on-site.
9. All street name signs shall be installed prior to requesting a certificate of occupancy for any structure. The address number shall be displayed on a structure prior to requesting a certificate of occupancy for that structure.
10. When limits of disturbance are shown on the plan, a note shall be placed on the preliminary plan, construction plan and the record plat that states, "Construction fencing shall be erected at the edge of the limits of disturbance area, prior to any grading or construction activities. The fencing shall remain in place until all construction is completed. No parking, material storage, or construction activities shall be permitted within the fenced area."
11. The developer shall be responsible for maintenance of all drainage facilities and undeveloped lots ensuring prevention of mosquito breeding, until such time as the drainage bond is released.
12. The applicant, developer, or property owner shall provide copies of these binding elements to tenants, purchasers, contractors, subcontractors and other parties engaged in development of this site and shall advise them of the content of these binding elements. These binding elements shall run with the land and the owner of the property and occupant of the property shall at all times be responsible for compliance with these binding elements. At all times during development of the site, the applicant and developer, their heirs, successors; and assignees, contractors, subcontractors, and other parties engaged in development of the site, shall be responsible for compliance with these binding elements.

## **5. Proposed Detailed Plan Binding Elements**

All binding elements from the approved General Development Plan are applicable to this site, in addition to the following:

1. The development shall be in accordance with the approved district development plan, all applicable sections of the Land Development Code (LDC) and agreed upon binding elements unless amended pursuant to the Land Development Code. Any changes/additions/alterations of any binding element(s) shall be submitted to the Planning Commission or the Planning Commission's designee for review and approval; any changes/additions/alterations not so referred shall not be valid.
2. No outdoor advertising signs, small freestanding signs, pennants, balloons, or banners shall be permitted on the site.
3. Construction fencing shall be erected when off-site trees or tree canopy exists within 3' of a common property line. Fencing shall be in place prior to any grading or construction to protect the existing root systems from compaction. The fencing shall enclose the entire area beneath the tree canopy and shall remain in place until all construction is completed. No parking, material storage or construction activities are permitted within the protected area.
4. Before any permit (including but not limited to building, parking lot, change of use, site disturbance, alteration permit or demolition permit) is requested:
  - a. The development plan must receive full construction approval from Construction Review, Louisville Metro Public Works and the Metropolitan Sewer District.
  - b. Encroachment permits must be obtained from the Kentucky Transportation Cabinet for any work done in the Lees Lane right-of-way.
  - c. The property owner/developer must obtain approval of a detailed plan for screening (buffering/landscaping) as described in Chapter 10 prior to requesting a certificate of occupancy. Such plan shall be implemented prior to occupancy of the site and shall be maintained thereafter.
  - d. A Tree Preservation Plan in accordance with Chapter 10 of the LDC shall be reviewed and approved prior to obtaining approval for site disturbance.
  - e. The materials and design of proposed structures shall be substantially the same as depicted in the rendering as presented at the February 16, 2023 Planning Commission meeting. A copy of the approved rendering is available in the case file on record in the offices of the Louisville Metro Planning Commission.
5. A certificate of occupancy must be received from the appropriate code enforcement department prior to occupancy of the structure or land for the proposed use. All binding elements requiring action and approval must be implemented prior to requesting issuance of the certificate of occupancy, unless specifically waived by the Planning Commission.
6. The applicant, developer, or property owner shall provide copies of these binding elements to tenants, purchasers, contractors, subcontractors and other parties engaged in development of this site and shall advise them of the content of these binding elements. These binding elements shall run with the land and the owner of the property and occupant of the property shall at all times be responsible for compliance with these binding elements. At all times during development of the site, the applicant and developer, their heirs, successors; and assignees, contractors, subcontractors, and other parties engaged in development of the site, shall be responsible for compliance with these binding elements.

**Land Development and Transportation  
Committee  
Staff Report  
January 26, 2023**



<b>Case No:</b>	22-ZONE-0013
<b>Project Name:</b>	3500 Lees Lane Rezoning
<b>Location:</b>	3500 Lees Lane
<b>Owner(s):</b>	LDG Land Holdings LLC
<b>Applicant:</b>	LDG
<b>Jurisdiction:</b>	Louisville Metro
<b>Council District:</b>	1 – Tammy Hawkins
<b>Case Manager:</b>	Dante St. Germain, AICP, Planner II

**REQUESTS**

- **Change in form district** from Suburban Workplace Form District to Neighborhood Form District
- **Change in zoning** from EZ-1 Enterprise Zone to R-6 Multi-Family Residential & R-7 Multi-Family Residential
- **Variances:**
  - #1: from Table 5.3.1 to permit structures to exceed the maximum allowed building height of 35' (required: 35', requested: 38', variance of 3') (22-VARIANCE-0171)
  - #2: from 4.8.5 to permit encroachment into required 25' wetlands buffers (22-VARIANCE-0172)
- **Major Preliminary Subdivision**
- **General District Development Plan** with Binding Elements
- **Detailed District Development Plan** with Binding Elements

**CASE SUMMARY/BACKGROUND**

The subject site is located on Lees Lane west of the intersection with Cane Run Road and consists of one undeveloped parcel. The applicant proposes to rezone the property in order to construct a new 312-unit multi-family development on a portion of the property. A form district change is also requested, as the Suburban Workplace form is not generally compatible with residential development. A General plan is submitted to rezone the remainder of the property, to be developed in the future.

Single-family development is located to the north-west and north-east of the site. Undeveloped land is located to the south-west. South-east of the site across the rail line is Farnsley Middle School and Cane Run Park.

**STAFF FINDING**

The proposal is ready for a public hearing date to be set.

**TECHNICAL REVIEW**

MSD and Transportation Planning have provided preliminary approval of the proposal.



## **INTERESTED PARTY COMMENTS**

Staff has received one interested party comment requesting more information regarding traffic generated by the development.

## **STANDARD OF REVIEW FOR REZONING**

Criteria for granting the proposed form district change/rezoning: KRS Chapter 100.213

1. The proposed form district/rezoning change complies with the applicable guidelines and policies Plan 2040; OR
2. The existing form district/zoning classification is inappropriate and the proposed classification is appropriate; OR
3. There have been major changes of an economic, physical, or social nature within the area involved which were not anticipated in Plan 2040 which have substantially altered the basic character of the area.

## **STAFF ANALYSIS FOR CHANGE IN ZONING**

The applicant requests the Neighborhood Form District

The Neighborhood Form is characterized by predominantly residential uses that vary from low to high density and that blend compatibly into the existing landscape and neighborhood areas. High-density uses will be limited in scope to minor or major arterials and to areas that have limited impact on the low to moderate density residential areas.

The Neighborhood Form will contain diverse housing types in order to provide housing choice for differing ages, incomes and abilities. New neighborhoods are encouraged to incorporate these different housing types within a neighborhood as long as the different types are designed to be compatible with nearby land uses. These types may include, but not be limited to, large lot single family developments with cul-de-sacs, traditional neighborhoods with short blocks or walkways in the middle of long blocks to connect with other streets, villages and zero-lot line neighborhoods with open space, and high density multi-family housing.

The Neighborhood Form may contain open space and, at appropriate locations, civic uses and neighborhood centers with a mixture of uses such as offices, retail shops, restaurants and services. These neighborhood centers should be at a scale that is appropriate for nearby neighborhoods. The Neighborhood Form should provide for accessibility and connectivity between adjacent uses and neighborhoods by automobile, pedestrian, bicycle and transit.

Neighborhood streets may be either curvilinear, rectilinear or in a grid pattern and should be designed to support physical activity for all users and invite human interaction. Streets are connected and easily accessible to each other, using design elements such as short blocks or bike/walkways in the middle of long blocks to connect with other streets. Examples of design elements that encourage this interaction include narrow street widths, street trees, sidewalks, shaded seating/gathering areas and bus stops. Placement of utilities should permit the planting of shade trees along both sides of the streets.

## **REQUIRED ACTIONS**

- **Set** the public hearing date.

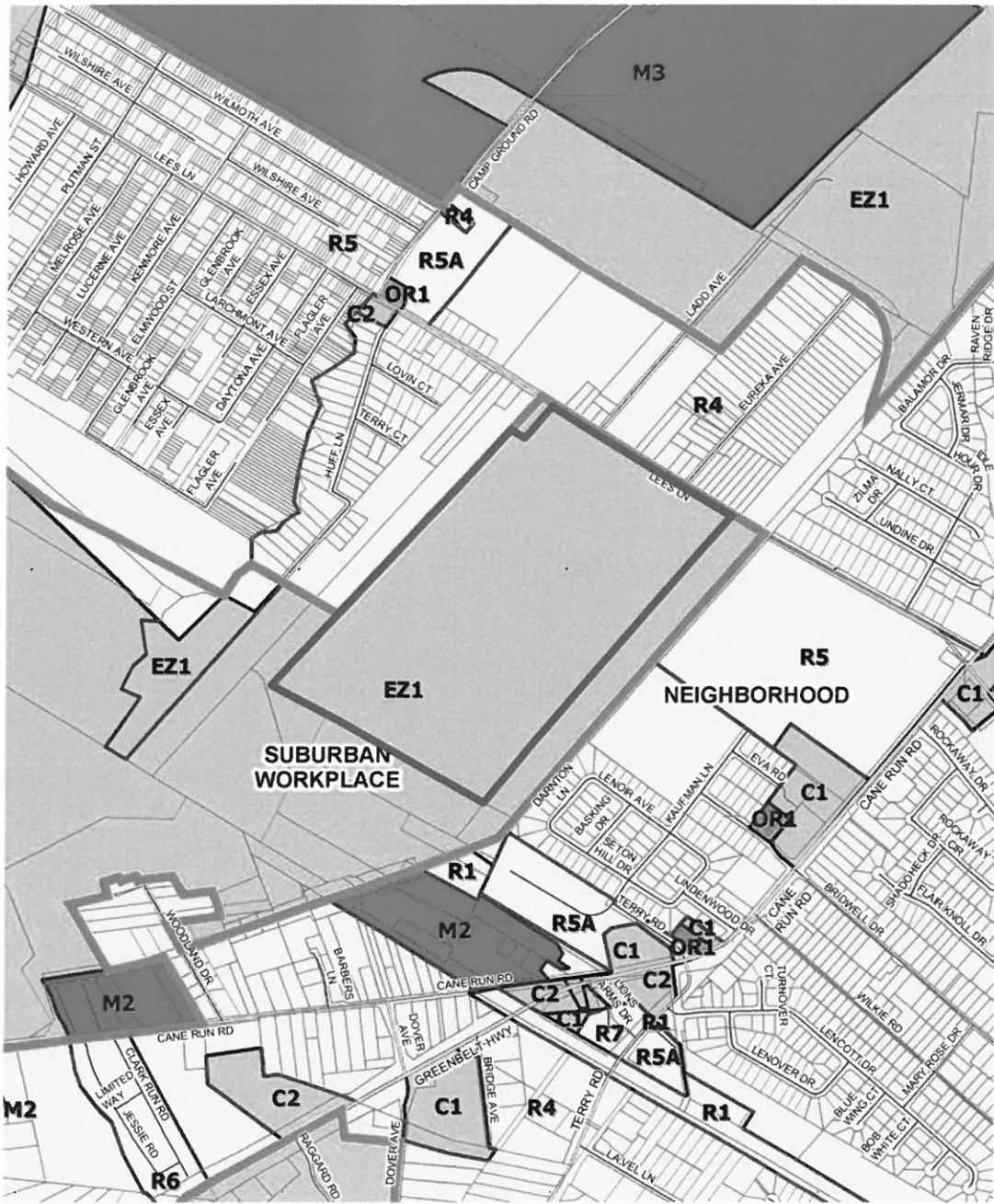
**NOTIFICATION**

Date	Purpose of Notice	Recipients
01/13/2023	Hearing before LD&T	1 <sup>st</sup> and 2 <sup>nd</sup> tier adjoining property owners and current residents Registered Neighborhood Groups in Council District 1
	Hearing before PC	1 <sup>st</sup> and 2 <sup>nd</sup> tier adjoining property owners and current residents Registered Neighborhood Groups in Council District 1
	Hearing before PC	Sign Posting on property
	Hearing before PC	Legal Advertisement in the Courier-Journal


**ATTACHMENTS**

1. Zoning Map
2. Aerial Photograph
3. Proposed General Plan Binding Elements
4. Proposed Detailed Plan Binding Elements

1. Zoning Map



3500 Lees Lane  
feet



Map Created 1/6/2022




Copyright (c) 2022, LOUISVILLE AND JEFFERSON COUNTY METROPOLITAN SEWER DISTRICT (MSD), LOUISVILLE WATER COMPANY (LWC), LOUISVILLE METRO GOVERNMENT and JEFFERSON COUNTY PROPERTY VALUATION ADMINISTRATOR (PVA). All Rights Reserved

2. Aerial Photograph



3500 Lees Lane  
feet



900

Map Created 1/6/2022



Copyright (c) 2022, LOUISVILLE AND JEFFERSON COUNTY METROPOLITAN SEWER DISTRICT (MSD), LOUISVILLE WATER COMPANY (LWC), LOUISVILLE METRO GOVERNMENT and JEFFERSON COUNTY PROPERTY VALUATION ADMINISTRATOR (PVA). All Rights Reserved.

### 3. Proposed General Plan Binding Elements

1. Prior to development (includes clearing and grading) of each site or phase of this project, the applicant, developer, or property owner shall obtain approval of a detailed district development plan in accordance with Chapter 11, Part 6. Each plan shall be in adequate detail and subject to additional binding elements.
2. The development shall be in accordance with the approved Preliminary Subdivision Plan. No further subdivision of the land into a greater number of lots than originally approved shall occur without approval of the Planning Commission.
3. No outdoor advertising signs, small freestanding signs, pennants, balloons, or banners shall be permitted on the site.
4. Construction fencing shall be erected when off-site trees or tree canopy exists within 3' of a common property line. Fencing shall be in place prior to any grading or construction to protect the existing root systems from compaction. The fencing shall enclose the entire area beneath the tree canopy and shall remain in place until all construction is completed. No parking, material storage or construction activities are permitted within the protected area.
5. A major subdivision plat creating the lots and roadways as shown on the approved district development plan shall be recorded prior to issuance of any building permits.
6. Tree Canopy Credit Areas (TCCAs) as shown on the General Development Plan shall not be developed in any manner.
7. No idling of trucks shall take place within 200 feet of residential structures. No overnight idling of trucks shall be permitted on-site.
8. All street name signs shall be installed prior to requesting a certificate of occupancy for any structure. The address number shall be displayed on a structure prior to requesting a certificate of occupancy for that structure.
9. When limits of disturbance are shown on the plan, a note shall be placed on the preliminary plan, construction plan and the record plat that states, "Construction fencing shall be erected at the edge of the limits of disturbance area, prior to any grading or construction activities. The fencing shall remain in place until all construction is completed. No parking, material storage, or construction activities shall be permitted within the fenced area."
10. The developer shall be responsible for maintenance of all drainage facilities and undeveloped lots ensuring prevention of mosquito breeding, until such time as the drainage bond is released.
11. The applicant, developer, or property owner shall provide copies of these binding elements to tenants, purchasers, contractors, subcontractors and other parties engaged in development of this site and shall advise them of the content of these binding elements. These binding elements shall run with the land and the owner of the property and occupant of the property shall at all times be responsible for compliance with these binding elements. At all times during development of the site, the applicant and developer, their heirs, successors; and assignees, contractors, subcontractors, and other parties engaged in development of the site, shall be responsible for compliance with these binding elements.

#### 4. Proposed Detailed Plan Binding Elements

All binding elements from the approved General Development Plan are applicable to this site, in addition to the following:

1. The development shall be in accordance with the approved district development plan, all applicable sections of the Land Development Code (LDC) and agreed upon binding elements unless amended pursuant to the Land Development Code. Any changes/additions/alterations of any binding element(s) shall be submitted to the Planning Commission or the Planning Commission's designee for review and approval; any changes/additions/alterations not so referred shall not be valid.
2. No outdoor advertising signs, small freestanding signs, pennants, balloons, or banners shall be permitted on the site.
3. Construction fencing shall be erected when off-site trees or tree canopy exists within 3' of a common property line. Fencing shall be in place prior to any grading or construction to protect the existing root systems from compaction. The fencing shall enclose the entire area beneath the tree canopy and shall remain in place until all construction is completed. No parking, material storage or construction activities are permitted within the protected area.
4. Before any permit (including but not limited to building, parking lot, change of use, site disturbance, alteration permit or demolition permit) is requested:
  - a. The development plan must receive full construction approval from Construction Review, Louisville Metro Public Works and the Metropolitan Sewer District.
  - b. Encroachment permits must be obtained from the Kentucky Transportation Cabinet for any work done in the Lees Lane right-of-way.
  - c. The property owner/developer must obtain approval of a detailed plan for screening (buffering/landscaping) as described in Chapter 10 prior to requesting a certificate of occupancy. Such plan shall be implemented prior to occupancy of the site and shall be maintained thereafter.
  - d. A Tree Preservation Plan in accordance with Chapter 10 of the LDC shall be reviewed and approved prior to obtaining approval for site disturbance.
  - e. The materials and design of proposed structures shall be substantially the same as depicted in the rendering as presented at the \_\_\_\_\_, 2023 Planning Commission meeting. A copy of the approved rendering is available in the case file on record in the offices of the Louisville Metro Planning Commission.
5. A certificate of occupancy must be received from the appropriate code enforcement department prior to occupancy of the structure or land for the proposed use. All binding elements requiring action and approval must be implemented prior to requesting issuance of the certificate of occupancy, unless specifically waived by the Planning Commission.
6. The applicant, developer, or property owner shall provide copies of these binding elements to tenants, purchasers, contractors, subcontractors and other parties engaged in development of this site and shall advise them of the content of these binding elements. These binding elements shall run with the land and the owner of the property and occupant of the property shall at all times be responsible for compliance with these binding elements. At all times during development of the site, the applicant and developer, their heirs, successors; and assignees, contractors, subcontractors, and other parties engaged in development of the site, shall be responsible for compliance with these binding elements.

**Pre-Application  
Staff Report**  
December 29, 2021



<b>Case No:</b>	21-ZONEPA-0158
<b>Project Name:</b>	LDG
<b>Location:</b>	3500 Lees Lane
<b>Owner(s):</b>	Illinois Central Railroad Co
<b>Applicant:</b>	LDG
<b>Jurisdiction:</b>	Louisville Metro
<b>Council District:</b>	1 – Jessica Green
<b>Case Manager:</b>	Dante St. Germain, AICP, Planner II

**REQUEST**

- **Change in zoning** from EZ-1 Enterprise Zone to R-5A Multi-Family Residential

**CASE SUMMARY/BACKGROUND**

The subject site is located on Lees Lane west of the intersection with Cane Run Road and consists of one undeveloped parcel. The applicant proposes to rezone the property in order to construct a new 312-unit multi-family development.

Single-family development is located to the north-west and north-east of the site. Undeveloped land is located to the south-west. South-east of the site across the rail line is Farnsley Middle School and Cane Run Park.

**STAFF FINDING**

The proposal to rezone the property to R-5A appears to be appropriate given the site location and context. However, the applicant should review the proposed density. Staff recommends changing the form district to Neighborhood. The applicant must conduct a neighborhood meeting to prepare for the formal filing.

**TECHNICAL REVIEW**

Land Development Code (2021) Louisville Metro

Please see detailed agency review comments.

**INTERESTED PARTY COMMENTS**

No interested party comments have been received by staff.

## **STANDARD OF REVIEW FOR REZONING**

Criteria for granting the proposed form district change/rezoning: *KRS Chapter 100.213*

1. The proposed form district/rezoning change complies with the applicable guidelines and policies Plan 2040; OR
2. The existing form district/zoning classification is inappropriate and the proposed classification is appropriate; OR
3. There have been major changes of an economic, physical, or social nature within the area involved which were not anticipated in Plan 2040 which have substantially altered the basic character of the area.

## **STAFF ANALYSIS FOR CHANGE IN ZONING**

Following is staff's analysis of the proposed rezoning against the Guidelines and Policies of Plan 2040.

### The site is located in the Suburban Workplace Form District

A Suburban Workplace is a form characterized by predominately industrial and office uses where the buildings are set back from the street in a landscaped setting. Suburban Workplaces often contain a single large-scale use or a cluster of uses within a master planned development. New larger proposed industrial uses are encouraged to apply for a planned development district.

In order to provide adequate transportation access in suburban workplaces connected roads, public transportation and pedestrian facilities should be encouraged. Walkways to workplace-serving uses are encouraged for workplace employees. Development within Suburban Workplace Form Districts may need significant buffering from abutting uses.

The site is relatively close to Cane Run Road, a transit and activity corridor. Appropriate transitions will be provided. More information regarding wet or highly permeable soils, or severe, steep or unstable slopes is needed from the applicant. No distinctive cultural features are evident on the site. No historic assets are evident on the site.

A checklist is attached to the end of this staff report with a more detailed analysis. The Louisville Metro Planning Commission is charged with making a recommendation to the Louisville Metro Council regarding the appropriateness of this zoning map amendment. The Louisville Metro Council has zoning authority over the property in question.

## **NOTIFICATION**

<b>Date</b>	<b>Purpose of Notice</b>	<b>Recipients</b>
	Hearing before LD&T	1 <sup>st</sup> and 2 <sup>nd</sup> tier adjoining property owners Registered Neighborhood Groups in Council District 1
	Hearing before PC	1 <sup>st</sup> and 2 <sup>nd</sup> tier adjoining property owners Registered Neighborhood Groups in Council District 1
	Hearing before PC	Sign Posting on property
	Hearing before PC	Legal Advertisement in the Courier-Journal



## **ATTACHMENTS**


1. Zoning Map
2. Aerial Photograph
3. Staff Plan 2040 Checklist



2. Aerial Photograph



3500 Lees Lane  
feet



900  
Map Created 1/6/2022



Copyright (c) 2022 LOUISVILLE AND JEFFERSON COUNTY METROPOLITAN SEWER DISTRICT (MSD), LOUISVILLE WATER COMPANY (LWC), LOUISVILLE METRO GOVERNMENT and JEFFERSON COUNTY PROPERTY VALUATION ADMINISTRATOR (PVA). All Rights Reserved.

**3. Staff Plan 2040 Checklist**

- + Exceeds Guideline
- ✓ Meets Guideline
- Does Not Meet Guideline
- +/- More Information Needed
- NA Not Applicable

**Suburban Workplace: Residential**

#	Plan 2040 Plan Element	Land Use & Development Policy	Staff Finding	Staff Analysis
1	Community Form: Goal 1	7. Locate higher density and intensity uses near major transportation facilities and transit corridors, employment centers, in or near activity centers and other areas where demand and adequate infrastructure exists or is planned.	✓	The site is relatively close to Cane Run Road, a transit and activity corridor.
2	Community Form: Goal 1	9. Ensure an appropriate transition between uses that are substantially different in scale and intensity or density of development. The transition may be achieved through methods such as landscaped buffer yards, vegetative berms, compatible building design and materials, height restrictions and setback requirements.	✓	Appropriate transitions will be provided.
3	Community Form: Goal 3	10. Encourage development to avoid wet or highly permeable soils, severe, steep or unstable slopes where the potential for severe erosion problems exists in order to prevent property damage and public costs associated with soil slippage and foundation failure and to minimize environmental degradation.	+/-	More information regarding wet or highly permeable soils, or severe, steep or unstable slopes is needed from the applicant.
4	Community Form: Goal 4	2. Encourage preservation of distinctive cultural features including landscapes, natural elements and built features.	✓	No distinctive cultural features are evident on the site.
5	Community Form: Goal 4	3. Encourage preservation and/or adaptive reuse of historic sites listed on or eligible for the National Register of Historic Places and/or recognized by the Louisville Metro Landmarks Commission or other national, state or local government historic preservation agencies.	✓	No historic assets are evident on the site.

#	Plan 2040 Plan Element	Land Use & Development Policy	Staff Finding	Staff Analysis
6	Mobility: Goal 1	4. Encourage higher densities and intensities within or near existing marketplace corridors, existing and future activity centers, and employment centers to support transit-oriented development and an efficient public transportation system.	✓	The site is relatively close to Cane Run Road, a transit and activity corridor.
7	Mobility: Goal 3	2. To improve mobility, and reduce vehicle miles traveled and congestion, encourage a mixture of compatible land uses that are easily accessible by bicycle, car, transit, pedestrians and people with disabilities. Housing should be encouraged near employment centers.	✓	The proposal would provide an appropriate mixture of compatible land uses. The site is easily accessible by bicycle, transit, pedestrians and people with disabilities.
8	Mobility: Goal 3	5. Evaluate developments for their impact on the transportation network (including the street, pedestrian, transit, freight movement and bike facilities and services) and air quality.	+/-	Transportation Planning is reviewing the proposal.
9	Mobility: Goal 3	6. Ensure that those who propose new developments bear or share in rough proportionality the costs of transportation facilities and services made necessary by development.	+/-	Transportation Planning is reviewing the proposal.
10	Mobility: Goal 3	9. When existing transportation facilities and services are inadequate and public funds are not available to rectify the situation, the developer may be asked to make improvements, roughly proportional to the projected impact of the proposed development, to eliminate present inadequacies if such improvements would be the only means by which the development would be considered appropriate at the proposed location.	+/-	Transportation Planning is reviewing the proposal.
11	Mobility: Goal 3	10. Ensure that necessary improvements occur in accordance with long-range transportation plans and level of mobility criteria for all modes of travel.	+/-	Transportation Planning is reviewing the proposal.
12	Mobility: Goal 3	21. Prevent safety hazards caused by direct residential access to high speed roadways.	✓	No direct residential access to high-speed roadways is proposed.
13	Community Facilities: Goal 2	1. Locate development in areas served by existing utilities or capable of being served by public or private utility extensions.	+/-	The relevant utilities are reviewing the proposal.

#	Plan 2040 Plan Element	Land Use & Development Policy	Staff Finding	Staff Analysis
14	Community Facilities: Goal 2	2. Ensure that all development has an adequate supply of potable water and water for fire-fighting purposes. Locate only very low-density land uses on sites that use on-lot sewage disposal systems or on a private supply of potable water.	+/-	Louisville Water Company is reviewing the proposal.
15	Community Facilities: Goal 2	3. Ensure that all development has adequate means of sewage treatment and disposal to protect public health and to protect water quality in lakes and streams as determined by the Metropolitan Sewer District (MSD).	+/-	MSD is reviewing the proposal.
16	Economic Development: Goal 1	1. Limit land uses in workplace Form Districts to compatible uses that meet the needs of the industrial subdivision or workplace district and their employees.	+/-	More information is needed from the applicant regarding how the proposal would meet the needs of the workplace district and employees. Staff recommends that the form district be changed to Neighborhood.
17	Livability: Goal 1	5. Encourage development that recognizes and incorporates the unique characteristics of identified general landscape types and native plant communities (e.g., upland hardwood forest) throughout Louisville Metro.	+/-	More information is needed from the applicant regarding how the unique characteristics of the identified general landscape type and native plant communities will be recognized and incorporated.
18	Livability: Goal 1	17. Determine site susceptibility to erosion; identify the presence of on-site carbonate conditions and features that are vulnerable to site disturbance; identify the extent of existing groundwater use and the impacts of the project on groundwater resources, flow patterns, and existing and proposed surface drainage. Then mitigate potential hazards to such systems resulting from the project.	✓	No karst terrain is evident on the site.
19	Livability: Goal 1	21. Mitigate negative development impacts to the integrity of the regulatory floodplain by encouraging development patterns that minimize disturbance and consider the increased risk of more frequent flooding events.	✓	The proposal does not include development in the floodplain.

#	Plan 2040 Plan Element	Land Use & Development Policy	Staff Finding	Staff Analysis
20	Housing: Goal 1	1. Encourage a variety of housing types including, but not limited to, detached and attached single family, multi-family, mixed use, zero lot line, average lot, cluster, and co-housing. Allow for accessory residential structures and apartments. Housing types should reflect the Form District pattern.	✓	The proposed zoning district would permit a variety of housing types. The proposal would increase the variety of housing in the neighborhood.
21	Housing: Goal 1	2. Promote housing options and environments that support aging in place. Encourage housing for older adults and people with disabilities to be located close to shopping and transit routes and, when possible, medical and other supportive facilities.	✓	The proposal would support aging in place by providing smaller units without maintenance obligations to aging residents who wish to remain in the neighborhood. The site is relatively close to a transit route providing access to goods and services.
22	Housing: Goal 2	1. Encourage inter-generational, mixed-income and mixed-use development that is connected to the neighborhood and surrounding area.	✓	The proposal would permit inter-generational mixed-income development that is connected to the neighborhood and surrounding area.
23	Housing: Goal 2	2. Locate housing within proximity to multi-modal transportation corridors providing safe and convenient access to employment opportunities, as well as within proximity to amenities providing neighborhood goods and services. Higher density, accessible residential uses should be located along transit corridors and in or near activity centers.	✓	The site is in proximity to Cane Run Road, a multi-modal transportation corridor and activity corridor.
24	Housing: Goal 3	1. Encourage provision of fair and affordable housing by providing a variety of ownership options and unit costs throughout Louisville Metro. Expand opportunities for people to live in quality, variably priced housing in locations of their choice by encouraging affordable and accessible housing in dispersed locations throughout Louisville Metro.	✓	The proposal would increase the provision of fair and affordable housing throughout Louisville Metro by increasing the variety of ownership options and unit costs.
25	Housing: Goal 3	2. As neighborhoods evolve, discourage displacement of existing residents from their community.	✓	No existing residents will be displaced by the proposal.
26	Housing: Goal 3	3. Encourage the use of innovative methods such as clustering, mixed-use developments, co-housing, and accessory apartments to increase the production of fair and affordable housing.	✓	The proposal would permit innovative methods of housing.

